

BE IT REMEMBERED that the Board of Supervisors of Clay County, Mississippi, met at the Courthouse in West Point, MS, on the 5th day of March, 2018, at 9:00 a.m., and present were: Lynn Horton, President, Luke Lummus, R. B. Davis, Shelton Deanes, and Joe Chandler. Also present were Amy Berry, Chancery Clerk, Angela Turner-Ford, Board Attorney, and Eddie Scott, Sheriff of Clay County; when and where the following proceedings were as determined to wit;

NO. _____

IN THE MATTER OF ADOPTING AND AMENDING THE AGENDA FOR THE BOARD OF SUPERVISORS MEETING HELD ON MARCH 5, 2018


There came on this day for consideration the matter of adopting and amending the agenda for the Board of Supervisors meeting held on March 5, 2018.

It appears to this Board the following items should be added to the agenda for further consideration and discussion and consideration by this Board, to-wit:

- Shelton Deanes regarding Beaver Control Report
- Luke Lummus regarding E911 Monthly Report

After motion by Joe Chandler and second by Shelton Deanes this Board doth vote unanimously for such agenda to be adopted as presented.

SO ORDERED, this the 5th day of March, 2018.



Lynn D. Horton, President

**Clay County Board of Supervisors
Agenda for Board Meeting Held
Monday, March 5, 2018 at 9:00 a.m.**

- Call to Order
- Welcome and Prayer
- Adopt and Amend the Agenda
- Authorize and approve the Claims Docket
- Authorize and approve to pay Randy Jones the Flood Plain Coordinator in the amount of \$1,016.93 for services rendered for the month of February 2018
- Paige Lamkin
 - Mobile Home Reimbursement
 - Land Sale
- Authorize and Approve the documents for the Certificates of Participation Lease Agreement for the County Court Complex Building:
 - Troy Johnston – Butler Snow
 - Lynn Norris – Government Consultants, Inc.
 - Greg McMurray – Crews & Associates Inc
- Treva Hodge
 - Authorize West Point Clay County EMA to apply for an HMEP/LEPC grant (80/20 match) for a vehicle stabilization kit at a cost of \$6,450.00. City and County would split the 20% match, which would be approximately \$645.00 each
 - Authorize and approve to amend the LEPC Grant from July 2017 to purchase a trailer instead of garmins
- Eddie Scott
 - Authorize and approve travel for Firearms Instructor Training, March 19-22, 2018 Benton, MS
- Authorize and approve to spread on the minutes the Certificate of Completion of Training on Chancery Clerk Amy Berry for year 2018 – MS Judicial College
- Authorize the purchase of equipment and materials for the Ambulance Service with Grant Funds received from the EMSOF Grant funded through the MS Department of Health
- Authorize and approve the request of Beth Cummings, County Director For DHS
- Recess until Monday, March 5, 2018 at 9:00 a.m. at the Clay County Courthouse

Amendments:

NO. _____


IN THE MATTER OF APPROVING THE CLAIMS DOCKET

There came on this day for consideration the matter of approving the claims docket.

It appears to this Board the claims as attached hereto as Exhibit A have been submitted for payment.

After motion by R. B. Davis and second by Luke Lummus this Board doth vote unanimously to approve the claims docket for payment as attached hereto as Exhibit A.

SO ORDERED this the 5th day of March, 2018.

A handwritten signature in black ink, appearing to read "Lynn D. Horton", written over a horizontal line.

Lynn D. Horton, President

March 2018
Claim's Docket

5/11/2018 CLAY COUNTY
 14:38:17 CLAIMS SUMMARY FOR: 3/2018
 FOR THE PERIOD ENDED MARCH 05, 2018

CLAIM #	VENDOR NAME	AMOUNT
27291	R J YOUNG COMPANY	3.60
27292	R J YOUNG COMPANY	130.00
27293	CASH & CARRY CLEANERS	15.00
27294	CASH & CARRY CLEANERS	30.00
27295	DELTA COMPUTER SYSTEMS, INC	555.00
27296	R J YOUNG COMPANY	88.92
27297	CASH & CARRY CLEANERS	30.00
27298	CASH & CARRY CLEANERS	15.00
27299	CASH & CARRY CLEANERS	30.00
27300	CASH & CARRY CLEANERS	15.00
27302	GOLDEN TRIANGLE PL & DEV DIST	146.00
27303	GOLDEN TRIANGLE PL & DEV DIST	2000.00
27304	HRDIRECT	202.03
27305	NEWELL PAPER COMPANY	92.76
27307	SAFEGUARD BUSINESS SYSTEMS	87.63
27308	GUARDIAN LOCK & KEY	119.00
27309	QUILL CORPORATION	201.98
27310	QUILL CORPORATION	166.61
27311	CDW GOVERNMENT INC.	261.09
27312	QUILL CORPORATION	48.50
27313	SHERWIN-WILLIAMS OF WEST POINT	129.74
27314	SHERWIN-WILLIAMS OF WEST POINT	166.21
27315	QUILL CORPORATION	130.61
27316	NEWELL PAPER COMPANY	139.14
27317	QUILL CORPORATION	12.44
27319	WALMART COMMUNITY BRC	119.00
27320	WALMART COMMUNITY BRC	48.23
27321	WALMART COMMUNITY BRC	30.35
27322	WALMART COMMUNITY BRC	31.40
27323	WALMART COMMUNITY BRC	7.96
27324	MODERN IMAGING SOLUTIONS INC.	312.75
27325	MODERN IMAGING SOLUTIONS INC.	139.50
27327	REFRIGERATION SUPPLY COMPANY	132.00
27329	NEWELL PAPER COMPANY	1050.00
27330	REXEL SOUTHERN ELECTRICAL	339.00
27331	QUILL CORPORATION	76.77
27332	HILL MANUFACTURING	1108.00
27333	QUILL CORPORATION	100.96
27334	QUILL CORPORATION	161.97
27335	QUILL CORPORATION	51.49
27336	PHILLIP'S HARDWARE	1863.59
27337	ALLIANCE HEALTH CENTER	200.00
27338	FUELMAN	970.17
27339	FUELMAN	1056.64
27340	CITY OF WEST POINT	33.99

APCSCPRT459900

27341	CITY OF WEST POINT	346.32
27342	CITY OF WEST POINT	1507.82
27343	WEST POINT SCHOOLS	4146.51
27344	WEST POINT SCHOOLS	93.45
27345	WEST POINT SCHOOLS	952.39

5/11/2018 CLAY COUNTY
14:38:17 CLAIMS SUMMARY FOR: 3/2018
FOR THE PERIOD ENDED MARCH 05, 2018

PAGE 2
APCSCPRT

CLAIM #	VENDOR NAME	AMOUNT
27347	NEWELL PAPER COMPANY	208.54
27348	NEWELL PAPER COMPANY	4.90
27349	NEWELL PAPER COMPANY	91.38
27350	NEWELL PAPER COMPANY	23.19
27351	CASH & CARRY CLEANERS	41.00
27352	GEORGE'S TIRE SERVICE	676.00
27353	GEORGE'S TIRE SERVICE	15.00
27354	O'REILLY AUTO PARTS	108.71
27355	TECHNA GLASS	165.00
27356	UNIVERSITY SCREEN PRINT	31.99
27357	UNIVERSITY SCREEN PRINT	44.95
27358	US FOOD SERVICE	297.33
27359	SECURITY SOLUTIONS, LLC	540.00
27360	SECURITY SOLUTIONS, LLC	110.00
27361	SYSCO FOOD SERVICES, INC.	1630.08
27362	US FOOD SERVICE	2218.58
27363	MERCHANT CO.	933.97
27364	TEXAS PRISONER TRANSPORT DIV.	398.50
27365	TEXAS PRISONER TRANSPORT DIV.	836.50
27366	THE POLICE & SHERIFF'S PRESS	62.90
27367	GEORGE'S TIRE SERVICE	15.00
27368	O'REILLY AUTO PARTS	408.29
27369	DELUXE BUSINESS CHECKS	108.89
27370	GEORGE'S TIRE SERVICE	15.00
27375	SAM'S CLUB	308.61
27376	SHERWIN-WILLIAMS OF WEST POINT	397.50
27377	WALMART COMMUNITY BRC	25.82
27378	JIM'S AUTO PARTS, WEST POINT	457.98
27379	SUNFLOWER STORE	100.00
27380	SUNFLOWER STORE	14.76
27381	SUNFLOWER STORE	14.76
27382	SUNFLOWER STORE	14.76
27383	SUNFLOWER STORE	100.00
27384	SUNFLOWER STORE	241.90
27385	UNITED PRODUCE	450.00
27386	SUNFLOWER STORE	100.00
27416	TOTAL LAWN CARE	395.00
27417	SALEEM ALI, MD	100.00
27418	AMY G. BERRY - FEES	146.00
27419	AMY G. BERRY - FEES	146.00

Page 2

APCSCPRT459900

27420	JOSEPH HILLMAN, MD	175.00
27421	JOSEPH HILLMAN, MD	175.00
27422	CITY WATER & LIGHT DEPT.	482.05
27423	CITY WATER & LIGHT DEPT.	58.46
27424	ALLMOND PRINTING	35.00
27425	NORTH MS MEDICAL CLINIC	50.00
27426	CARDMEMBER SERVICE	550.00
27427	CARDMEMBER SERVICE	25.00
27428	CARDMEMBER SERVICE	138.60
27429	CARDMEMBER SERVICE	19.57
27430	ALLMOND PRINTING	95.00
27431	WALMART COMMUNITY BRC	168.00

5/11/2018 CLAY COUNTY
14:38:17 CLAIMS SUMMARY FOR: 3/2018
FOR THE PERIOD ENDED MARCH 05, 2018

PAGE 3
APCSCPRT

CLAIM #	VENDOR NAME	AMOUNT
27432	REFRIGERATION SUPPLY COMPANY	2656.00
27434	OTIS ELEVATOR COMPANY	1445.92
27435	JIM'S AUTO PARTS, WEST POINT	279.85
27436	SUNFLOWER STORE	7.00
27437	SUNFLOWER STORE	107.00
27438	PITNEY BOWES SUPPLIES	223.98
27439	PITNEY BOWES SUPPLIES	111.99
27440	PRECISION COMMUNICATIONS, INC.	76.00
27441	R J YOUNG COMPANY	273.01
27442	CYNTHIA H ZELINKA	157.14
27443	LOWNDES CO. CIRCUIT CLERK	972.96
27444	SECURITY SOLUTIONS, LLC	60.00
27445	DIXIE NET	200.00
27447	MISSISSIPPI COURT COLLECTIONS	539.87
27448	BELLSOUTH / ATT	.66
27450	AT&T	49.69
27451	AT & T	229.64
27452	PITNEY BOWES GLOBAL FINANCIAL	407.13
27453	MELISSA GRIMES	39.24
27454	WAUKAWAY DISTRIBUTORS INC.	7.95
27455	KRISTEN WOOD WILLIAMS, PLLC	332.50
27456	KRISTEN WOOD WILLIAMS, PLLC	285.00
27457	AUTO-CHLOR SYSTEMS	196.95
27458	H. D. POSEY, D.D.S.	157.53
27459	ANNETTE SAVORS	81.75
27460	AMY G. BERRY - FEES	420.00
27461	MISSISSIPPI VITAL RECORDS	70.00
27462	NATIONAL SHERIFFS' ASSOC.	115.00
27463	DATA SYSTEMS MANAGEMENT, INC	1863.50
27464	URGENT TEAM WEST POINT CENTER	70.00
27465	FORERUNNER TECHNOLOGIES	96.00
27468	INFOWARE 2	900.00
27469	EDMUND MILLER, JR, MD	1500.00

APCSCPRT459900

27471 AUTO-CHLOR SYSTEMS	196.95
27472 FUELMAN	1128.30
27473 WALMART COMMUNITY BRC	49.94
27474 WALMART COMMUNITY BRC	19.94
27475 FORERUNNER TECHNOLOGIES	96.00
27476 WALMART COMMUNITY BRC	9.97
27477 PHILLIP'S HARDWARE	1329.96
27478 S.E. CHICKASAW WATER ASSOC.	20.00
27479 WOOD FRUITTICHER GROCERY CO	1406.14
27480 WOOD FRUITTICHER GROCERY CO	84.63
27481 CASH & CARRY CLEANERS	15.00
27483 SOUTHERN TELECOMMUNICATIONS	72.96
27485 SOUTHERN TELECOMMUNICATIONS	615.80
27486 PAIGE LAMKIN	161.28
27487 ADMINISTRATIVE OFFICE OF COURT	8184.04
27491 ORKIN- TUPELO, MS	50.00
27492 ORKIN- TUPELO, MS	50.00
27493 ORKIN- TUPELO, MS	33.00
27494 ORKIN- TUPELO, MS	69.10

5/11/2018 CLAY COUNTY
14:38:17 CLAIMS SUMMARY FOR: 3/2018
FOR THE PERIOD ENDED MARCH 05, 2018

PAGE 4
APCSCPRT

CLAIM #	VENDOR NAME	AMOUNT
27495	ORKIN- TUPELO, MS	74.90
27497	ALLIANCE HEALTH CENTER	5400.00
27498	CASH & CARRY CLEANERS	30.00
27560	C SPIRE WIRELESS	50.29
27561	C SPIRE WIRELESS	50.29
27563	C SPIRE WIRELESS	39.14
27565	C SPIRE WIRELESS	192.16
27566	C SPIRE WIRELESS	571.28
27567	WAUKAWAY DISTRIBUTORS INC.	15.90
27568	MAGNOLIA BUSINESS SYSTEMS, INC	238.79
27569	MAGNOLIA BUSINESS SYSTEMS, INC	81.30
27570	MAGNOLIA BUSINESS SYSTEMS, INC	79.10
27571	MAGNOLIA BUSINESS SYSTEMS, INC	231.25
27572	MAGNOLIA BUSINESS SYSTEMS, INC	145.68
27573	MAGNOLIA BUSINESS SYSTEMS, INC	162.88
27574	MAGNOLIA BUSINESS SYSTEMS, INC	142.36
27575	MAGNOLIA BUSINESS SYSTEMS, INC	148.88
27576	MAGNOLIA BUSINESS SYSTEMS, INC	88.10
27577	MAGNOLIA BUSINESS SYSTEMS, INC	138.93
27579	NEWELL PAPER COMPANY	280.00
27580	FRANKLIN TELEPHONE COMPANY	1394.72
27582	SILOAM WATER DISTRICT	25.00
27583	SILOAM WATER DISTRICT	25.00
27584	SILOAM WATER DISTRICT	25.00
27585	HANCOCK BANK	2396.01
27586	HANCOCK BANK	806.32

APCSCPRT459900

27587 HANCOCK BANK	2363.83
27590 BANCORP SOUTH	1097.57
27605 EVANS PLUMBING & A/C	920.00
27606 BACKFLOW DOCTOR	140.00
27607 QUILL CORPORATION	370.96
27608 QUILL CORPORATION	70.98
27609 QUILL CORPORATION	23.98
27610 REXEL SOUTHERN ELECTRICAL	711.00
27611 ALLMOND PRINTING	102.50
27612 ALLMOND PRINTING	210.00
27613 ALLMOND PRINTING	264.00
27616 ITC DELTACOM, INC	609.32
27617 KRISTEN WOOD WILLIAMS, PLLC	95.00
27618 MARLIN M STEWART III	736.25
27619 WALMART COMMUNITY BRC	54.00
27624 FOUR-COUNTY ELEC POWER ASSN	99.00
27625 FOUR-COUNTY ELEC POWER ASSN	68.00
27626 FOUR-COUNTY ELEC POWER ASSN	274.00
27627 FOUR-COUNTY ELEC POWER ASSN	125.00
27628 FOUR-COUNTY ELEC POWER ASSN	55.00
27629 FOUR-COUNTY ELEC POWER ASSN	48.00
27630 FOUR-COUNTY ELEC POWER ASSN	32.69
27631 FOUR-COUNTY ELEC POWER ASSN	35.00
27632 FOUR-COUNTY ELEC POWER ASSN	35.00
27633 FOUR-COUNTY ELEC POWER ASSN	80.00
27634 FOUR-COUNTY ELEC POWER ASSN	47.00

5/11/2018 CLAY COUNTY
14:38:17 CLAIMS SUMMARY FOR: 3/2018
FOR THE PERIOD ENDED MARCH 05, 2018

PAGE 5
APCSCPRT

CLAIM #	VENDOR NAME	AMOUNT
27635	FOUR-COUNTY ELEC POWER ASSN	45.00
27636	FOUR-COUNTY ELEC POWER ASSN	56.00
27637	FOUR-COUNTY ELEC POWER ASSN	110.00
27638	FOUR-COUNTY ELEC POWER ASSN	101.00
27639	GOLDEN TRIANGLE WATER	29.00
27643	CITY WATER & LIGHT DEPT.	899.82
27644	CITY WATER & LIGHT DEPT.	7184.57
27645	CITY WATER & LIGHT DEPT.	594.02
27646	CITY WATER & LIGHT DEPT.	159.03
27647	CITY WATER & LIGHT DEPT.	470.11
27648	CITY WATER & LIGHT DEPT.	2763.62
27649	CLAY CO. DEPT. /SOCIAL SERVICES	316.67
27650	DISTRICT ATTORNEY'S OFFICE	175.00
27651	GOLDEN TRIANGLE AREA	2583.33
27652	INSURANCE ACCOUNT	1170.46
27653	HEALTH DEPT. OF CLAY COUNTY	3791.67
27654	M & L BUILDING, LLC	400.00
27655	COMMUNITY COUNSELLING SERVICE	2000.00
27656	NATIONAL GUARD OF MISSISSIPPI	200.00

APCSCPRT459900

27657 RESERVE ACCOUNT	2000.00
27658 CLAY COUNTY SWCD OFFICE	800.00
27659 UNITED POSTAL SERVICE	625.00
27660 VICTIM WITNESS PROGRAM	1632.89
27661 VICTIM WITNESS PROGRAM	443.70
27676 TEC	45.12
27678 LEXIS NEXIS RISK DATA MNGTMENT	555.46
27679 TANYA WEST	425.00
27680 LYON INSURANCE AGENCY, INC	140.00
27681 MISSISSIPPI PUBLIC ENTITY	25807.00
27686 DIVERSIFIED COMPANIES, LLC	1450.00
27687 SCALES BIOLOGICAL LAB, INC	3400.00
27691 MS SUPREME COURT	200.00
27692 COMCAST CABLE	185.90
27696 MISS CONSTABLE ASSOCIATION	400.00
27697 LOCAL GOVERNMENT RECORDS OFFIC	55.00
27710 DPS CRIME LAB	600.00
27711 FUELMAN	1190.07
27712 GUEST BODY SHOP, LLC	85.00
27713 COMCAST CABLE	145.90
27714 COMCAST CABLE	206.36
27716 THE POLICE & SHERIFF'S PRESS	47.49
27721 ATMOS ENERGY	111.79
27722 ATMOS ENERGY	429.10
27723 ATMOS ENERGY	196.43
27724 AIRGAS SOUTH	151.12
27745 DAILY TIMES LEADER	685.65

*** FUND TOTALS *** 001 GENERAL COUNTY

147285.84

5/11/2018 CLAY COUNTY

PAGE 6

14:38:17 CLAIMS SUMMARY FOR: 3/2018

APCSCPRT

FOR THE PERIOD ENDED MARCH 05, 2018

CLAIM # VENDOR NAME AMOUNT

27488 SANDERS & ASSOCIATES	1000.00
27489 SANDERS & ASSOCIATES	2000.00
27490 SANDERS & ASSOCIATES	6000.00

*** FUND TOTALS *** 013 UTILIZATION

9000.00

5/11/2018 CLAY COUNTY

PAGE 7

14:38:17 CLAIMS SUMMARY FOR: 3/2018

APCSCPRT

FOR THE PERIOD ENDED MARCH 05, 2018

CLAIM # VENDOR NAME AMOUNT

27371 WALMART COMMUNITY BRC	89.33
27372 N.MS. COCA COLA BOTTLING CO.	377.00
27373 WALMART COMMUNITY BRC	29.76
27374 SAM'S CLUB	1003.27
27467 WEST POINT TV & APPLIANCE	420.00
27470 EDGAR ROWAN BULLOCK	600.00
27559 COMCAST CABLE	99.45
27715 COMCAST CABLE	101.72

APCSCPRT459900

*** FUND TOTALS *** 040 SHERIFF'S INMATE CANTEEN
5/11/2018 CLAY COUNTY
14:38:17 CLAIMS SUMMARY FOR: 3/2018
FOR THE PERIOD ENDED MARCH 05, 2018
CLAIM # VENDOR NAME AMOUNT

2720.53
PAGE 8
APCSCPRT

27705 TOMBIGBEE REGIONAL LIBRARY 27370.01

*** FUND TOTALS *** 095 SPECIAL LIBRARY LEVY
5/11/2018 CLAY COUNTY
14:38:17 CLAIMS SUMMARY FOR: 3/2018
FOR THE PERIOD ENDED MARCH 05, 2018
CLAIM # VENDOR NAME AMOUNT

27370.01
PAGE 9
APCSCPRT

27318 PRECISION COMMUNICATIONS, INC. 454.95
27326 CUSTOM PRODUCTS CORPORATION 54.63
27328 CUSTOM PRODUCTS CORPORATION 115.75
27433 CUSTOM PRODUCTS CORPORATION 51.52
27449 AT&T 96.41
27482 PRECISION COMMUNICATIONS, INC. 982.93
27484 SOUTHERN TELECOMMUNICATIONS 250.16
27562 C SPIRE WIRELESS 50.29
27588 BANCORP SOUTH 3013.85
27615 AT&T 96.64
27641 BELLSOUTH / ATT 2168.00
27675 POLLAN PROMOS 907.70
27677 TEC 1.37

*** FUND TOTALS *** 097 E911 FUND
5/11/2018 CLAY COUNTY
14:38:17 CLAIMS SUMMARY FOR: 3/2018
FOR THE PERIOD ENDED MARCH 05, 2018
CLAIM # VENDOR NAME AMOUNT

8244.20
PAGE 10
APCSCPRT

27446 WEST GROUP PAYMENT CENTER 330.74

*** FUND TOTALS *** 104 LAW LIBRARY
5/11/2018 CLAY COUNTY
14:38:17 CLAIMS SUMMARY FOR: 3/2018
FOR THE PERIOD ENDED MARCH 05, 2018
CLAIM # VENDOR NAME AMOUNT

330.74
PAGE 11
APCSCPRT

27564 C SPIRE WIRELESS 28.20

*** FUND TOTALS *** 114 VOLUNTEER FIRE DEPARTMENT
5/11/2018 CLAY COUNTY
14:38:17 CLAIMS SUMMARY FOR: 3/2018
FOR THE PERIOD ENDED MARCH 05, 2018
CLAIM # VENDOR NAME AMOUNT

28.20
PAGE 12
APCSCPRT

27592 MS DEVELOPMENT AUTHORITY 2993.38

*** FUND TOTALS *** 116 INSURANCE REBATE MONIES
5/11/2018 CLAY COUNTY
14:38:17 CLAIMS SUMMARY FOR: 3/2018

2993.38
PAGE 13
APCSCPRT

APCSCPRT459900

FOR THE PERIOD ENDED MARCH 05, 2018

CLAIM #	VENDOR NAME	AMOUNT
27717	GOLDEN TRIANGLE DEVELOPMENT	155.00
27718	GOLDEN TRIANGLE DEVELOPMENT	4192.94
27719	GOLDEN TRIANGLE DEVELOPMENT	637.50
27720	GOLDEN TRIANGLE DEVELOPMENT	160.00

*** FUND TOTALS *** 138 TVA BRIDGE BOND MONEY

5/11/2018 CLAY COUNTY

14:38:17 CLAIMS SUMMARY FOR: 3/2018

FOR THE PERIOD ENDED MARCH 05, 2018

CLAIM #	VENDOR NAME	AMOUNT
---------	-------------	--------

27229	CARQUEST AUTO PARTS, INC.	18.91
27230	CARQUEST AUTO PARTS, INC.	24.10
27231	CARQUEST AUTO PARTS, INC.	17.08
27232	JIM'S AUTO PARTS, WEST POINT	33.97
27233	JIM'S AUTO PARTS, WEST POINT	3.49
27234	TERRY'S GARAGE AND REPAIR	275.40
27235	COLUMBUS WHOLESALE TIRE	108.80
27236	ARAMARK UNIFORM SERVICES INC	40.43
27237	ARAMARK UNIFORM SERVICES INC	40.43
27238	JIM'S TIRE COMPANY	20.00
27239	KELLOGG HARDWARE & APPLIANCE	69.98
27240	STARKVILLE L.P. GAS CO.	270.60
27241	ARAMARK UNIFORM SERVICES INC	40.43
27242	ARAMARK UNIFORM SERVICES INC	40.43
27248	SOUTHERN TELECOMMUNICATIONS	38.14
27249	WALMART COMMUNITY BRC	20.64
27388	CITY WATER & LIGHT DEPT.	54.96
27389	JIM'S AUTO PARTS, WEST POINT	16.49
27390	JIM'S AUTO PARTS, WEST POINT	12.99
27391	JIM'S AUTO PARTS, WEST POINT	7.99
27392	CARQUEST AUTO PARTS, INC.	7.35
27393	CARQUEST AUTO PARTS, INC.	38.95
27394	CARQUEST AUTO PARTS, INC.	30.66
27395	CARQUEST AUTO PARTS, INC.	18.12
27396	CARQUEST AUTO PARTS, INC.	31.13
27397	CARQUEST AUTO PARTS, INC.	10.73
27499	C SPIRE WIRELESS	50.29
27500	ARAMARK UNIFORM SERVICES INC	40.43
27501	KELLOGG HARDWARE & APPLIANCE	22.63
27502	KELLOGG HARDWARE & APPLIANCE	1.96
27503	KELLOGG HARDWARE & APPLIANCE	47.99
27504	G & O SUPPLY CO, INC	808.50
27505	PRESTON DOBBS TRUCKING AND	66.00
27662	CALVERT-SPRADLING ENGINEERS	6769.98
27663	SUNFLOWER STORE	4.59
27664	SUNFLOWER STORE	4.59
27665	SUNFLOWER STORE	9.18

5145.44
PAGE 14
APCSCPRT

27666	SUNFLOWER STORE	4.59
27667	SUNFLOWER STORE	4.59
27668	SUNFLOWER STORE	9.18
27669	SUNFLOWER STORE	4.59
27670	SUNFLOWER STORE	9.18
27671	SUNFLOWER STORE	9.18
27672	SUNFLOWER STORE	4.59
27673	SUNFLOWER STORE	11.01
27674	SUNFLOWER STORE	18.73
27732	SUNFLOWER STORE	4.59
27733	SUNFLOWER STORE	4.59
27734	SUNFLOWER STORE	4.59
27735	SUNFLOWER STORE	4.59
27736	SUNFLOWER STORE	4.59
27737	SUNFLOWER STORE	4.59

5/11/2018 CLAY COUNTY
 14:38:17 CLAIMS SUMMARY FOR: 3/2018
 FOR THE PERIOD ENDED MARCH 05, 2018

PAGE 15
 APCSCPRT

CLAIM # VENDOR NAME AMOUNT

27738	SUNFLOWER STORE	4.59
27739	SUNFLOWER STORE	4.59
27740	JONATHON HAYES ELKINS	100.00
27741	FOUR-COUNTY ELEC POWER ASSN	54.60
27743	FOUR-COUNTY ELEC POWER ASSN	183.00
27744	CALVERT-SPRADLING ENGINEERS	25.00

*** FUND TOTALS *** 151 DISTRICT 1 ROAD

9593.30

5/11/2018 CLAY COUNTY
 14:38:17 CLAIMS SUMMARY FOR: 3/2018
 FOR THE PERIOD ENDED MARCH 05, 2018

PAGE 16
 APCSCPRT

CLAIM # VENDOR NAME AMOUNT

27401	JIM'S AUTO PARTS, WEST POINT	82.35
27640	GOLDEN TRIANGLE WATER	31.20
27693	CALVERT-SPRADLING ENGINEERS	25.00

*** FUND TOTALS *** 152 DISTRICT 2 ROAD

138.55

5/11/2018 CLAY COUNTY
 14:38:17 CLAIMS SUMMARY FOR: 3/2018
 FOR THE PERIOD ENDED MARCH 05, 2018

PAGE 17
 APCSCPRT

CLAIM # VENDOR NAME AMOUNT

27261	CARQUEST AUTO PARTS, INC.	26.98
27262	CARQUEST AUTO PARTS, INC.	40.90
27263	LOWE'S HOME CENTER, INC.	192.56
27264	RACKLEY OIL COMPANY, INC	4353.50
27265	INTERSTATE BATTERY- CENTRAL MS	137.95
27266	JIM'S AUTO PARTS, WEST POINT	5.98
27267	LOWE'S HOME CENTER, INC.	265.60
27268	45 TRUCK AND TRAILER REPAIR	50.00
27269	BACCO MATERIALS, INC.	1530.00

APCSCPRT459900

27270	BACCO MATERIALS, INC.	1494.72
27271	BACCO MATERIALS, INC.	240.00
27272	BACCO MATERIALS, INC.	684.00
27513	C SPIRE WIRELESS	50.29
27514	BACCO MATERIALS, INC.	360.00
27515	BACCO MATERIALS, INC.	2487.61
27516	BACCO MATERIALS, INC.	2697.04
27517	BACCO MATERIALS, INC.	1588.52
27518	BACCO MATERIALS, INC.	2477.34
27536	SILOAM WATER DISTRICT	25.00
27594	HANCOCK BANK	2157.41
27682	FOUR-COUNTY ELEC POWER ASSN	54.60
27683	CALVERT-SPRADLING ENGINEERS	25.00
27684	FOUR-COUNTY ELEC POWER ASSN	76.00
27685	DEVON ALLDAY	700.00
27726	DEVON ALLDAY	650.00
27727	DEVON ALLDAY	975.00

*** FUND TOTALS *** 153 DISTRICT 3 ROAD

5/11/2018 CLAY COUNTY

14:38:17 CLAIMS SUMMARY FOR: 3/2018

FOR THE PERIOD ENDED MARCH 05, 2018

23246.00

PAGE 18

APCSCPRT

CLAIM #	VENDOR NAME	AMOUNT
27273	JIM'S AUTO PARTS, WEST POINT	37.73
27274	JIM'S AUTO PARTS, WEST POINT	247.99
27275	JIM'S AUTO PARTS, WEST POINT	12.68
27276	JIM'S AUTO PARTS, WEST POINT	12.73
27277	JIM'S AUTO PARTS, WEST POINT	29.99
27278	KNOX GROCERY LLC	25.76
27279	WHITE OIL CO., INC. & TIRE CTR.	680.35
27281	PRESTON DOBBS TRUCKING AND	264.00
27282	KNOX GROCERY LLC	25.76
27283	KNOX GROCERY LLC	27.76
27284	CALVERT-SPRADLING ENGINEERS	22304.96
27285	ARAMARK UNIFORM SERVICES INC	25.00
27286	ARAMARK UNIFORM SERVICES INC	25.00
27287	SOUTHERN TELECOMMUNICATIONS	40.16
27407	JIM'S AUTO PARTS, WEST POINT	147.13
27408	CINTAS	31.62
27409	PRESTON DOBBS TRUCKING AND	1755.00
27410	ARAMARK UNIFORM SERVICES INC	183.50
27411	COLD MIX, INC.	644.64
27519	C SPIRE WIRELESS	50.29
27520	ARAMARK UNIFORM SERVICES INC	25.00
27521	FALCON CONTRACTING CO., INC.	1000.00
27535	SILOAM WATER DISTRICT	25.00
27598	HANCOCK BANK	1027.15
27603	BANCORP SOUTH	1525.02
27604	BANCORP SOUTH	853.86
27725	CALVERT-SPRADLING ENGINEERS	25.00

27728 FOUR-COUNTY ELEC POWER ASSN 54.60
 *** FUND TOTALS *** 154 DISTRICT 4 ROAD
 5/11/2018 CLAY COUNTY
 14:38:17 CLAIMS SUMMARY FOR: 3/2018
 FOR THE PERIOD ENDED MARCH 05, 2018
 CLAIM # VENDOR NAME AMOUNT

31107.68
 PAGE 19
 APCSCPR

 27290 PHILLIP'S HARDWARE 80.85
 27412 SUN CREEK WATER ASSN. 17.00
 27413 CARQUEST AUTO PARTS, INC. 130.95
 27414 CARQUEST AUTO PARTS, INC. 15.15
 27415 CARQUEST AUTO PARTS, INC. 112.00
 27522 GOLDEN TRIANGLE TIRE SVC LLC 86.00
 27523 MITCHELL BUICK-PONTIAC & EQUIP 336.43
 27524 C SPIRE WIRELESS 71.49
 27525 RACKLEY OIL COMPANY, INC 252.45
 27526 TERRY'S GARAGE AND REPAIR 288.00
 27527 TERRY'S GARAGE AND REPAIR 665.58
 27528 TERRY'S GARAGE AND REPAIR 103.70
 27533 HOOD EQUIPMENT CO., INC. 247.00
 27591 PHEBA QUICK STOP 296.49
 27688 CALVERT-SPRADLING ENGINEERS 25.00
 27689 FOUR-COUNTY ELEC POWER ASSN 223.00
 27690 FOUR-COUNTY ELEC POWER ASSN 54.60

*** FUND TOTALS *** 155 DISTRICT 5 ROAD
 5/11/2018 CLAY COUNTY
 14:38:17 CLAIMS SUMMARY FOR: 3/2018
 FOR THE PERIOD ENDED MARCH 05, 2018

3005.69
 PAGE 20
 APCSCPR

 CLAIM # VENDOR NAME AMOUNT

 27243 WARREN PAVING 1577.10
 27244 PRESTON DOBBS TRUCKING AND 1755.00
 27245 PRESTON DOBBS TRUCKING AND 132.00
 27246 PRESTON DOBBS TRUCKING AND 61.60
 27247 G & O SUPPLY CO, INC 429.20
 27250 FUELMAN 127.75
 27251 FUELMAN 153.72
 27387 FUELMAN 146.16
 27506 PRESTON DOBBS TRUCKING AND 1755.00
 27507 WARREN PAVING 246.55
 27508 WARREN PAVING 231.01
 27595 BANCORP SOUTH 1525.03
 27596 HANCOCK BANK 1027.17
 27597 HANCOCK BANK 1158.98
 27742 FUELMAN 169.39

*** FUND TOTALS *** 161 DISTRICT 1 BRIDGE
 5/11/2018 CLAY COUNTY
 14:38:17 CLAIMS SUMMARY FOR: 3/2018
 FOR THE PERIOD ENDED MARCH 05, 2018
 CLAIM # VENDOR NAME AMOUNT

10495.66
 PAGE 21
 APCSCPR

27252	45 TRUCK AND TRAILER REPAIR	50.00
27253	G & O SUPPLY CO, INC	634.80
27254	PRESTON DOBBS TRUCKING AND	390.00
27255	PHILLIP'S HARDWARE	19.86
27256	PHILLIP'S HARDWARE	52.20
27257	JIM'S AUTO PARTS, WEST POINT	18.80
27258	JIM'S AUTO PARTS, WEST POINT	8.99
27259	H & R AGRI-POWER	2785.81
27260	COLD MIX, INC.	745.76
27301	H & R AGRI-POWER	36.80
27398	CINTAS	79.64
27399	CITY WATER & LIGHT DEPT.	35.00
27400	JIM'S AUTO PARTS, WEST POINT	43.66
27402	MMC MATERIALS INC	1200.00
27403	RACKLEY OIL COMPANY, INC	3063.75
27404	H & O TRUCK & TRAILER REPAIR	131.33
27405	H & O TRUCK & TRAILER REPAIR	1134.43
27406	H & R AGRI-POWER	1158.58
27496	CLAY COUNTY CO-OP	1128.00
27509	C SPIRE WIRELESS	39.46
27510	CLAY COUNTY CO-OP	34.00
27511	WARREN PAVING	652.74
27534	MS INDUSTRIAL WASTE DISPOSAL	92.51
27578	HENRY BACKHOE & DIRT SERVICE	480.00
27593	HANCOCK BANK	1442.93
27694	FOUR-COUNTY ELEC POWER ASSN	224.00
27695	FOUR-COUNTY ELEC POWER ASSN	54.60

*** FUND TOTALS *** 162 DISTRICT 2 BRIDGE

15737.65
PAGE 22
APCSCPRT

5/11/2018 CLAY COUNTY
14:38:17 CLAIMS SUMMARY FOR: 3/2018
FOR THE PERIOD ENDED MARCH 05, 2018
CLAIM # VENDOR NAME AMOUNT

27512 WARREN PAVING 1157.97

*** FUND TOTALS *** 163 DISTRICT 3 BRIDGE

1157.97
PAGE 23
APCSCPRT

5/11/2018 CLAY COUNTY
14:38:17 CLAIMS SUMMARY FOR: 3/2018
FOR THE PERIOD ENDED MARCH 05, 2018
CLAIM # VENDOR NAME AMOUNT

27280	G & O SUPPLY CO, INC	3072.00
27602	HANCOCK BANK	1158.99
27729	FOUR-COUNTY ELEC POWER ASSN	163.00
27730	FOUR-COUNTY ELEC POWER ASSN	60.00
27731	FOUR-COUNTY ELEC POWER ASSN	78.85

*** FUND TOTALS *** 164 DISTRICT 4 BRIDGE

4532.84
PAGE 24
APCSCPRT

5/11/2018 CLAY COUNTY
14:38:17 CLAIMS SUMMARY FOR: 3/2018
FOR THE PERIOD ENDED MARCH 05, 2018

CLAIM #	VENDOR NAME	AMOUNT	
27288	PRESTON DOBBS TRUCKING AND	792.00	
27289	PRESTON DOBBS TRUCKING AND	6825.00	
27529	TERRY'S GARAGE AND REPAIR	819.08	
27530	COLD MIX, INC.	1884.94	
27531	RACKLEY OIL COMPANY, INC	4224.98	
27532	PRESTON DOBBS TRUCKING AND	11115.00	
27599	BANCORP SOUTH	1525.01	
27600	HANCOCK BANK	1158.99	
27601	HANCOCK BANK	1027.15	
***	FUND TOTALS *** 165 DISTRICT 5 BRIDGE		29372.15
5/11/2018	CLAY COUNTY		PAGE 25
14:38:17	CLAIMS SUMMARY FOR: 3/2018		APCSCPRT
	FOR THE PERIOD ENDED MARCH 05, 2018		
CLAIM #	VENDOR NAME	AMOUNT	
27746	CADENCE BANK N. A.	48042.78	
***	FUND TOTALS *** 220 \$230,000 G/O 2014 CONSTRUCTION & ACQUISITI		48042.78
5/11/2018	CLAY COUNTY		PAGE 26
14:38:17	CLAIMS SUMMARY FOR: 3/2018		APCSCPRT
	FOR THE PERIOD ENDED MARCH 05, 2018		
CLAIM #	VENDOR NAME	AMOUNT	
27346	TRUSTMARK NATIONAL BANK	4900.00	
***	FUND TOTALS *** 240 DISTRICT 4 ROAD B & I 2008		4900.00
5/11/2018	CLAY COUNTY		PAGE 27
14:38:17	CLAIMS SUMMARY FOR: 3/2018		APCSCPRT
	FOR THE PERIOD ENDED MARCH 05, 2018		
CLAIM #	VENDOR NAME	AMOUNT	
27747	CADENCE BANK N. A.	9800.08	
***	FUND TOTALS *** 245 \$45,000 LAND G/O 2016 ISSUE		9800.08
5/11/2018	CLAY COUNTY		PAGE 28
14:38:17	CLAIMS SUMMARY FOR: 3/2018		APCSCPRT
	FOR THE PERIOD ENDED MARCH 05, 2018		
CLAIM #	VENDOR NAME	AMOUNT	
27306	REFRIGERATION SUPPLY COMPANY	270.00	
27466	LOWE'S HOME CENTER, INC.	398.24	
27614	REXEL SOUTHERN ELECTRICAL	665.00	
***	FUND TOTALS *** 370 UNA COMMUNITY CENTER G/O NOTES 2017		1333.24
5/11/2018	CLAY COUNTY		PAGE 29
14:38:17	CLAIMS SUMMARY FOR: 3/2018		APCSCPRT
	FOR THE PERIOD ENDED MARCH 05, 2018		
CLAIM #	VENDOR NAME	AMOUNT	
27537	JIM'S AUTO PARTS, WEST POINT	14.00	
27538	JIM'S AUTO PARTS, WEST POINT	25.99	
27539	JIM'S AUTO PARTS, WEST POINT	48.99	

APCSCPRT459900

27540	JIM'S AUTO PARTS, WEST POINT	53.92	
27541	JIM'S AUTO PARTS, WEST POINT	79.92	
27542	JIM'S AUTO PARTS, WEST POINT	37.52	
27543	CLAY COUNTY CO-OP	30.95	
27544	CLAY COUNTY CO-OP	35.98	
27545	CLAY COUNTY CO-OP	17.99	
27546	PERKINS EQUIP. & CHEMICAL	163.90	
27547	45 TRUCK AND TRAILER REPAIR	95.00	
27548	45 TRUCK AND TRAILER REPAIR	95.00	
27549	45 TRUCK AND TRAILER REPAIR	95.00	
27550	45 TRUCK AND TRAILER REPAIR	60.00	
27551	PHILLIP'S HARDWARE	29.89	
27552	PHILLIP'S HARDWARE	29.99	
27553	PHILLIP'S HARDWARE	131.88	
27554	GEORGE'S TIRE SERVICE	15.30	
27555	GEORGE'S TIRE SERVICE	396.48	
27556	FUELMAN	675.99	
27557	FUELMAN	571.51	
27558	FUELMAN	759.35	
27581	SILOAM WATER DISTRICT	25.00	
27589	BANCORP SOUTH	3123.81	
27620	GTR SOLID WASTE MGMT AUTHORITY	3626.59	
27621	45 TRUCK AND TRAILER REPAIR	62.00	
27622	45 TRUCK AND TRAILER REPAIR	95.00	
27623	FOUR-COUNTY ELEC POWER ASSN	56.00	
27642	FUELMAN	647.41	
*** FUND TOTALS *** 400 SANITATION			11072.36
5/11/2018	CLAY COUNTY		PAGE 30
14:38:17	CLAIMS SUMMARY FOR: 3/2018		APCSCPRT
	FOR THE PERIOD ENDED MARCH 05, 2018		
CLAIM #	VENDOR NAME	AMOUNT	

27698	GOLDEN TRIANGLE CRIME STOPPERS	101.00	
27699	MISSISSIPPI CRIME LABORATORY	100.00	
27706	STATE TREASURER	19480.75	
27707	MS DEPT OF PUBLIC SAFETY	577.00	
27708	MS DEPT OF PUBLIC SAFETY	78.00	
27709	MS DEPT OF PUBLIC SAFETY	500.00	
*** FUND TOTALS *** 650 JUDICIAL ASSESSMENT CLEARING FUND			20836.75
5/11/2018	CLAY COUNTY		PAGE 31
14:38:17	CLAIMS SUMMARY FOR: 3/2018		APCSCPRT
	FOR THE PERIOD ENDED MARCH 05, 2018		
CLAIM #	VENDOR NAME	AMOUNT	

27704	EAST MS COMMUNITY COLLEGE	67813.55	
*** FUND TOTALS *** 690 EMJC MAINTENANCE			67813.55
5/11/2018	CLAY COUNTY		PAGE 32
14:38:17	CLAIMS SUMMARY FOR: 3/2018		APCSCPRT
	FOR THE PERIOD ENDED MARCH 05, 2018		
CLAIM #	VENDOR NAME	AMOUNT	


27701 EAST MISS. COMMUNITY COLLEGE	43280.63	
*** FUND TOTALS *** 692 EMCC CAPITAL IMPROVEMENT CAMPAIGN		43280.63
5/11/2018 CLAY COUNTY		PAGE 33
14:38:17 CLAIMS SUMMARY FOR: 3/2018		APCSCPRT
FOR THE PERIOD ENDED MARCH 05, 2018		
CLAIM # VENDOR NAME	AMOUNT	

27702 EAST MISS. COMMUNITY COLLEGE	37030.55	
*** FUND TOTALS *** 697 VO-TECH MAINTENANCE		37030.55
5/11/2018 CLAY COUNTY		PAGE 34
14:38:17 CLAIMS SUMMARY FOR: 3/2018		APCSCPRT
FOR THE PERIOD ENDED MARCH 05, 2018		
CLAIM # VENDOR NAME	AMOUNT	

27703 EAST MISS. COMMUNITY COLLEGE	32702.36	
*** FUND TOTALS *** 698 VO-TECH CAPITAL		32702.36
5/11/2018 CLAY COUNTY		PAGE 35
14:38:17 CLAIMS SUMMARY FOR: 3/2018		APCSCPRT
FOR THE PERIOD ENDED MARCH 05, 2018		
CLAIM # VENDOR NAME	AMOUNT	

27700 TOMBIGBEE RIVER WTR MGMT DIST	42786.74	
*** FUND TOTALS *** 699 TOMBIGBEE RIVER VALLEY WATER MGMT.DIST.		42786.74
*** DOCKET TOTALS ***		651104.87

I CERTIFY THAT THE BOARD HAS EXAMINED EACH CLAIM ON THE MARCH, 2018 DOCKET AND THE BILLS THEY REPRESENT AND FINDS EACH OF THE ABOVE DUE AND PAYABLE AND DIRECT THE CLERK TO ISSUE WARRANTS ON THE RESPECTIVE FUNDS. THIS THE 05TH DAY OF MARCH 2018



 PRESIDENT

NO. _____


**IN THE MATTER OF AUTHORIZING PAYMENT TO THE CLAY COUNTY FLOOD
PLAIN COORDINATOR, RANDY JONES**

There came on this day for consideration the matter of authorizing payment to the Clay County Flood Plain Coordinator, Randy Jones.

It appears to this Board an invoice has been presented for payment as attached hereto as Exhibit A for Flood Plain Coordinator services rendered for the month of February 2018 in the amount of \$ 1,016.93.

After motion by Shelton Deanes and second by R. B. Davis this Board doth vote unanimously to authorize the said invoice for payment.

SO ORDERED this the 5th day of March, 2018.


Lynn D. Horton, President



Clay County Floodplain Administrator

Clay County Administrator
Randolph "Randy" Jones, CFM

P.O. Box 815
West Point, Mississippi 39773
Phone (662) 494-3124
Fax (662) 492-4059
E-mail: supervisors@claycounty.ms.gov

March 5, 2018

County Board of Supervisors
The Honorable Lynn Horton, President
P.O. Box 815
West Point, MS 39773

Dear Mr. Horton,

Enclosed you will find my current summary of actions February 5, 2018 through March 5, 2018 and incurred expense as Clay County Floodplain Administrator for consulting, travel, and inspections for the Board of Supervisors' review. A detailed invoice for my actions and expenses as well as file copies of correspondence is attached.

Thank you so much for your interest and diligence in attending to issues that protect citizens and property, as well as saving the tax payers' money. We continue to make considerable progress in collating materials and actions to pursue participation in the Community Rating System (CRS).

Sincerely,

A handwritten signature in black ink, appearing to read "Randy Jones".

Randolph W. Jones, CFM
Clay County Floodplain Administrator

Encl as
RWJ/rj

Cc. Clay County Chancery Clerk

RWJ Consulting, LLC

Invoice for: Clay County Floodplain Administration
February 5, 2018 – March 5, 2018

Clay County Board of Supervisors
Attn: The Honorable Lynn Horton, President
P.O. Box 815, West Point, MS 39773

ITEM	HOURS	*MILEAGE	TOTAL
02/05/18 Conference, research, travel, letter Kenneth Zalesky, 674 River Oaks Drive, West Point, MS 39773	1.5 @ \$24.00=\$36.00 1.5 @ \$48.00=\$72.00	See Attachment	\$108.00
02/07/18 Conference, research, travel, letter Tyra Doss (Jessie Mac Burns) White Station Road, West Point, MS 39773	1.0 @ \$24.00=\$24.00 0.5 @ \$48.00=\$24.00	See Attachment	\$48.00
02/14/18 Conference, research, travel, letter Tanesha King (Annie Mae Lenoir) Lenoir Loop, Prairie, MS 39759	1.0 @ \$24.00=\$24.00 1.5 @ \$48.00=\$72.00	See Attachment	\$96.00
02/15/18 Conference, research, travel, letter Charles & Pamela Davidson, 3585 East Hazelwood Road, West Point, MS 39773	1.0 @ \$24.00=\$24.00 1.0 @ \$48.00=\$48.00	See Attachment	\$72.00
02/16/18 Conference, research, travel, letter Gladys Rambus Terry (Lamar Terry) Terry Road, West Point, MS 38773	1.0 @ \$24.00=\$24.00 1.0 @ \$48.00=\$48.00	See Attachment	\$72.00
02/20/18 Conference, research, travel, letter Leonard McCormick (John J. Pilesky) 61 Deer Run Lane, West Point, MS 39773	1.0 @ \$24.00=\$24.00 1.0 @ \$48.00=\$48.00	See Attachment	\$72.00
02/26/18 Conference, travel, , initial inspection, letter Kenneth Zalesky 674 River Oaks Drive, West Point, MS 39773	1.0 @ \$24.00=\$24.00 1.5 @ \$48.00=\$72.00	See Attachment	\$96.00
02/27/18 Conference, research, travel, letter Leroy Davis 108 Melton Bottom Road, West point, MS 39773	1.0 @ \$24.00=\$24.00 1.5 @ \$48.00=\$72.00	See Attachment	\$96.00
02/27/18 Conference, research, letter C. Bryan & Jennifer Alexander, 667 Waterway Drive, West Point, MS 39773	1.0 @ \$24.00=\$24.00 1.0 @ \$48.00=\$48.00	See Attachment	\$72.00
02/05/18 – 03/05/18 Driving time, copies for Board of Supervisors, Tax Assessor, Property Owners, MEMA, preparation for CRS, and prepare reports for Supervisors	4.9 @ \$24.00=\$117.60 2.0 @ \$48.00=\$96.00	148.6 @ \$0.48=\$71.33	\$284.93
TOTALS	\$945.60	\$71.33	\$1,016.93

¹ Driving time for county floodplain administration billed at half technical/research rate. Copies of correspondence, research, and letters are attached.

Respectfully Submitted:

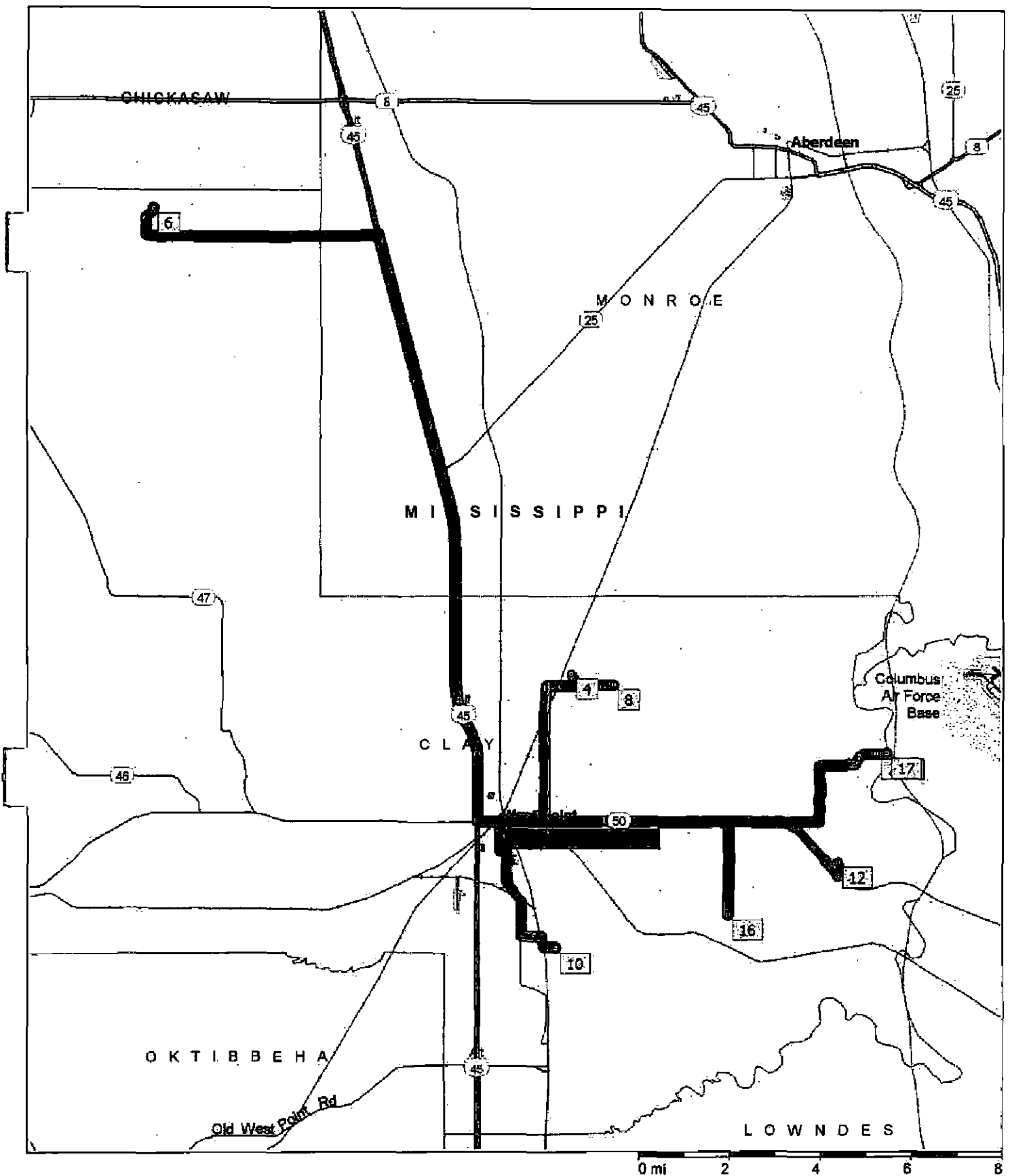


Please mail to: **RWJ Consulting, LLC**
P.O. Box 1284
West Point, Mississippi 39773

RWJ/rj
Encl as

FPA #130

148.6 miles; 4 hours, 55 minutes



Copyright © and (P) 1988-2008 Microsoft Corporation and/or its suppliers. All rights reserved. <http://www.microsoft.com/maps/>
Certain mapping and direction data © 2006 NAVTEQ. All rights reserved. The Data for areas of Canada includes information taken with permission from Canadian authorities, including: © Her Majesty the Queen in Right of Canada, © Queen's Printer for Ontario. NAVTEQ and NAVTEQ ON BOARD are trademarks of NAVTEQ. © 2008 Tele Atlas North America, Inc. All rights reserved. Tele Atlas and Tele Atlas North America are trademarks of Tele Atlas, Inc. © 2008 by Applied Geographic Systems. All rights reserved. Page 1

9:00 AM	0.0 mi	1 Depart West Point on S Division St (North) for 65 yds
9:00 AM	0.1 mi	Turn RIGHT (East) onto SR-50 [E Main St] for 1.2 mi
9:02 AM	1.3 mi	Keep STRAIGHT onto SR-50 for 5.2 mi
9:10 AM	6.5 mi	Turn LEFT (North) onto Towncreek Rd for 0.7 mi
9:13 AM	7.2 mi	Turn LEFT (North) onto Lower Town Creek Rd for 1.3 mi
9:16 AM	8.4 mi	Turn RIGHT (East) onto Sandy Land Rd for 1.2 mi
9:20 AM	9.6 mi	Keep STRAIGHT onto River Oaks Dr for 0.2 mi
9:21 AM	9.8 mi	2 At River Oaks Dr, West Point, MS 39773, return West on River Oaks Dr for 0.2 mi
9:21 AM	10.0 mi	Keep STRAIGHT onto Sandy Land Rd for 1.2 mi
9:24 AM	11.2 mi	Turn LEFT (South) onto Lower Town Creek Rd for 1.3 mi
9:28 AM	12.5 mi	Turn RIGHT (West) onto Towncreek Rd for 0.7 mi
9:30 AM	13.2 mi	Turn RIGHT (West) onto SR-50 for 5.2 mi
9:39 AM	18.4 mi	Keep STRAIGHT onto SR-50 [E Main St] for 1.2 mi
9:41 AM	19.6 mi	Turn LEFT (South) onto S Division St for 76 yds
9:42 AM	19.6 mi	3 At West Point, stay on S Division St (North) for 65 yds
9:42 AM	19.7 mi	Turn RIGHT (East) onto SR-50 [E Main St] for 1.0 mi
9:44 AM	20.7 mi	Turn LEFT (North) onto N Eshman Ave [Old Aberdeen Rd] for 1.0 mi
9:47 AM	21.7 mi	Road name changes to Old Aberdeen Rd for 2.0 mi
9:52 AM	23.7 mi	Turn RIGHT (East) onto E Hazelwood Rd for 0.6 mi
9:54 AM	24.3 mi	Turn LEFT (North) onto White Rd for 0.3 mi
9:55 AM	24.6 mi	4 At 2529 White Rd, West Point, MS 39773, return South on White Rd for 0.3 mi
9:56 AM	24.9 mi	Turn RIGHT (West) onto E Hazelwood Rd for 0.6 mi
9:58 AM	25.5 mi	Turn LEFT (South) onto Old Aberdeen Rd for 2.0 mi
10:03 AM	27.5 mi	Road name changes to N Eshman Ave [Old Aberdeen Rd] for 1.0 mi
10:06 AM	28.6 mi	Turn RIGHT (West) onto SR-50 [E Main St] for 1.0 mi
10:08 AM	29.6 mi	Turn LEFT (South) onto S Division St for 76 yds
10:09 AM	29.6 mi	5 At West Point, stay on S Division St (North) for 65 yds
10:09 AM	29.6 mi	Turn LEFT (West) onto SR-50 [W Main St] for 0.5 mi
10:10 AM	30.1 mi	Turn RIGHT (North) onto US-45 Alt for 13.5 mi
10:23 AM	43.6 mi	Turn LEFT (West) onto SR-382 for 5.2 mi
10:32 AM	48.8 mi	Turn RIGHT (North) onto Lenoir Rd for 0.7 mi
10:34 AM	49.4 mi	6 At Lenoir Rd, West Point, MS 39773, return South on Lenoir Rd for 0.7 mi
10:36 AM	50.1 mi	Turn LEFT (East) onto SR-382 for 5.2 mi
10:44 AM	55.3 mi	Turn RIGHT (South) onto US-45 Alt for 13.4 mi
10:57 AM	68.7 mi	Turn LEFT (East) onto SR-50 [W Main St] for 0.5 mi
10:58 AM	69.2 mi	Turn RIGHT (South) onto S Division St for 76 yds
10:59 AM	69.2 mi	7 At West Point, stay on S Division St (North) for 65 yds
10:59 AM	69.3 mi	Turn RIGHT (East) onto SR-50 [E Main St] for 1.0 mi
11:01 AM	70.3 mi	Turn LEFT (North) onto N Eshman Ave [Old Aberdeen Rd] for 1.0 mi
11:04 AM	71.3 mi	Road name changes to Old Aberdeen Rd for 2.0 mi
11:09 AM	73.3 mi	Turn RIGHT (East) onto (E) Hazelwood Rd for 1.5 mi

11:14 AM 74.8 mi [8] At Hazelwood Rd, West Point, MS 39773, return West on Hazelwood Rd for 1.5 mi

11:18 AM 76.3 mi Turn LEFT (South) onto Old Aberdeen Rd for 2.0 mi

11:23 AM 78.3 mi Road name changes to N Eshman Ave [Old Aberdeen Rd] for 1.0 mi

11:26 AM 79.4 mi Turn RIGHT (West) onto SR-50 [E Main St] for 1.0 mi

11:29 AM 80.4 mi Turn LEFT (South) onto S Division St for 76 yds

11:29 AM 80.4 mi [9] At West Point, stay on S Division St (South) for 0.6 mi

11:30 AM 81.0 mi Turn LEFT (East) onto E Brame Ave for 0.2 mi

11:31 AM 81.2 mi Turn RIGHT (South) onto Grove St for 0.4 mi

11:32 AM 81.5 mi Road name changes to Old Tibbee Rd for 1.6 mi

11:35 AM 83.1 mi Turn LEFT (East) onto Section Rd for 0.4 mi

11:37 AM 83.6 mi Turn RIGHT (South) onto Terry Rd for 0.5 mi

11:38 AM 84.1 mi [10] At 3101 Terry Rd, West Point, MS 39773, return North on Terry Rd for 0.5 mi

11:40 AM 84.6 mi Turn LEFT (West) onto Section Rd for 0.4 mi

11:41 AM 85.1 mi Turn RIGHT (North) onto Old Tibbee Rd for 1.6 mi

11:44 AM 86.7 mi Road name changes to Grove St for 0.4 mi

11:45 AM 87.1 mi Turn LEFT (West) onto E Brame Ave for 0.2 mi

11:46 AM 87.2 mi Turn RIGHT (North) onto S Division St for 0.6 mi

11:48 AM 87.8 mi [11] At West Point, stay on S Division St (North) for 65 yds

11:48 AM 87.9 mi Turn RIGHT (East) onto SR-50 [E Main St] for 1.2 mi

11:50 AM 89.1 mi Keep STRAIGHT onto SR-50 for 6.8 mi

12:01 PM 95.9 mi Turn LEFT (North-East) onto Deer Run Rd (E) for 0.4 mi

12:03 PM 96.3 mi [12] At 9027 Deer Run Rd E, West Point, MS 39773, stay on Deer Run Rd E (South-West) for 0.4 mi

12:04 PM 96.6 mi Turn RIGHT (North-West) onto SR-50 for 6.8 mi

12:16 PM 103.4 mi Keep STRAIGHT onto SR-50 [E Main St] for 1.2 mi

12:18 PM 104.7 mi Turn LEFT (South) onto S Division St for 76 yds

12:19 PM 104.7 mi [13] At West Point, stay on S Division St (North) for 65 yds

12:19 PM 104.8 mi Turn RIGHT (East) onto SR-50 [E Main St] for 1.2 mi

12:21 PM 106.0 mi Keep STRAIGHT onto SR-50 for 5.2 mi

12:29 PM 111.2 mi Turn LEFT (North) onto Towncreek Rd for 0.7 mi

12:32 PM 111.9 mi Turn LEFT (North) onto Lower Town Creek Rd for 1.3 mi

12:35 PM 113.1 mi Turn RIGHT (East) onto Sandy Land Rd for 1.2 mi

12:39 PM 114.3 mi Keep STRAIGHT onto River Oaks Dr for 0.2 mi

12:40 PM 114.5 mi [14] At River Oaks Dr, West Point, MS 39773, return West on River Oaks Dr for 0.2 mi

12:40 PM 114.7 mi Keep STRAIGHT onto Sandy Land Rd for 1.2 mi

12:43 PM 115.9 mi Turn LEFT (South) onto Lower Town Creek Rd for 1.3 mi

12:47 PM 117.2 mi Turn RIGHT (West) onto Towncreek Rd for 0.7 mi

12:49 PM 117.9 mi Turn RIGHT (West) onto SR-50 for 5.2 mi

12:58 PM 123.1 mi Keep STRAIGHT onto SR-50 [E Main St] for 1.2 mi

1:00 PM 124.3 mi Turn LEFT (South) onto S Division St for 76 yds

1:01 PM 124.3 mi [15] At West Point, stay on S Division St (North) for 65 yds

1:01 PM	124.4 mi	Turn RIGHT (East) onto SR-50 [E Main St] for 1.2 mi
1:03 PM	125.6 mi	Keep STRAIGHT onto SR-50 for 3.9 mi
1:09 PM	129.5 mi	Turn RIGHT (South) onto Matthews Gin Rd for 2.1 mi
1:15 PM	131.5 mi	16 At 2270 Matthews Gin Rd, West Point, MS 39773, stay on Matthews Gin Rd (North) for 2.1 mi
1:20 PM	133.6 mi	Turn RIGHT (East) onto SR-50 for 1.3 mi
1:22 PM	134.9 mi	Turn LEFT (North) onto Towncreek Rd for 0.7 mi
1:25 PM	135.6 mi	Turn LEFT (North) onto Lower Town Creek Rd for 1.3 mi
1:28 PM	136.9 mi	Turn RIGHT (East) onto Sandy Land Rd for 1.2 mi
1:32 PM	138.1 mi	Keep STRAIGHT onto River Oaks Dr for 0.5 mi
1:33 PM	138.5 mi	17 At River Oaks Dr, West Point, MS 39773, return South on River Oaks Dr for 0.5 mi
1:34 PM	139.0 mi	Keep STRAIGHT onto Sandy Land Rd for 1.2 mi
1:38 PM	140.2 mi	Turn LEFT (South) onto Lower Town Creek Rd for 1.3 mi
1:41 PM	141.4 mi	Turn RIGHT (West) onto Towncreek Rd for 0.7 mi
1:43 PM	142.1 mi	Turn RIGHT (West) onto SR-50 for 5.2 mi
1:52 PM	147.3 mi	Keep STRAIGHT onto SR-50 [E Main St] for 1.2 mi
1:54 PM	148.5 mi	Turn LEFT (South) onto S Division St for 76 yds
1:55 PM	148.6 mi	■ Arrive West Point



Clay County Board of Supervisors

P.O. Box 815
West Point, Mississippi 39773
Phone (662) 494-3313
Fax (662) 492-4059
E-mail: supervisors@claycounty.ms.gov

District 1
Lynn D. Horton, President
District 2
Luke Lummus
District 3
R.B. Davis
District 4
Shelton Deanes
District 5
Joe Chandler

February 5, 2018

Kenneth Zalesky
674 River Oaks Drive
West Point, MS 39773

Re: Special Flood Hazard Area (SFHA) Assessment Parcel #056060020900 (1.77 Acres) in the name of Kenneth Zalesky, 674 River Oaks Drive, West Point, MS 39773

To Whom It May Concern,

Thank you for your concern with reference to the home site in obtaining information with regard to a National Flood Insurance, connecting utilities, or obtaining a building permit. Included is a Digital Flood Insurance Rate Map Extract (DFIRMETTE) showing the relative location for your parcel and prospective home site on the Flood Insurance Rate Map #28025C220D, dated May 3, 2011, with flood zone overlay. My review revealed the following:

Although not all inclusive, you must heed the following:

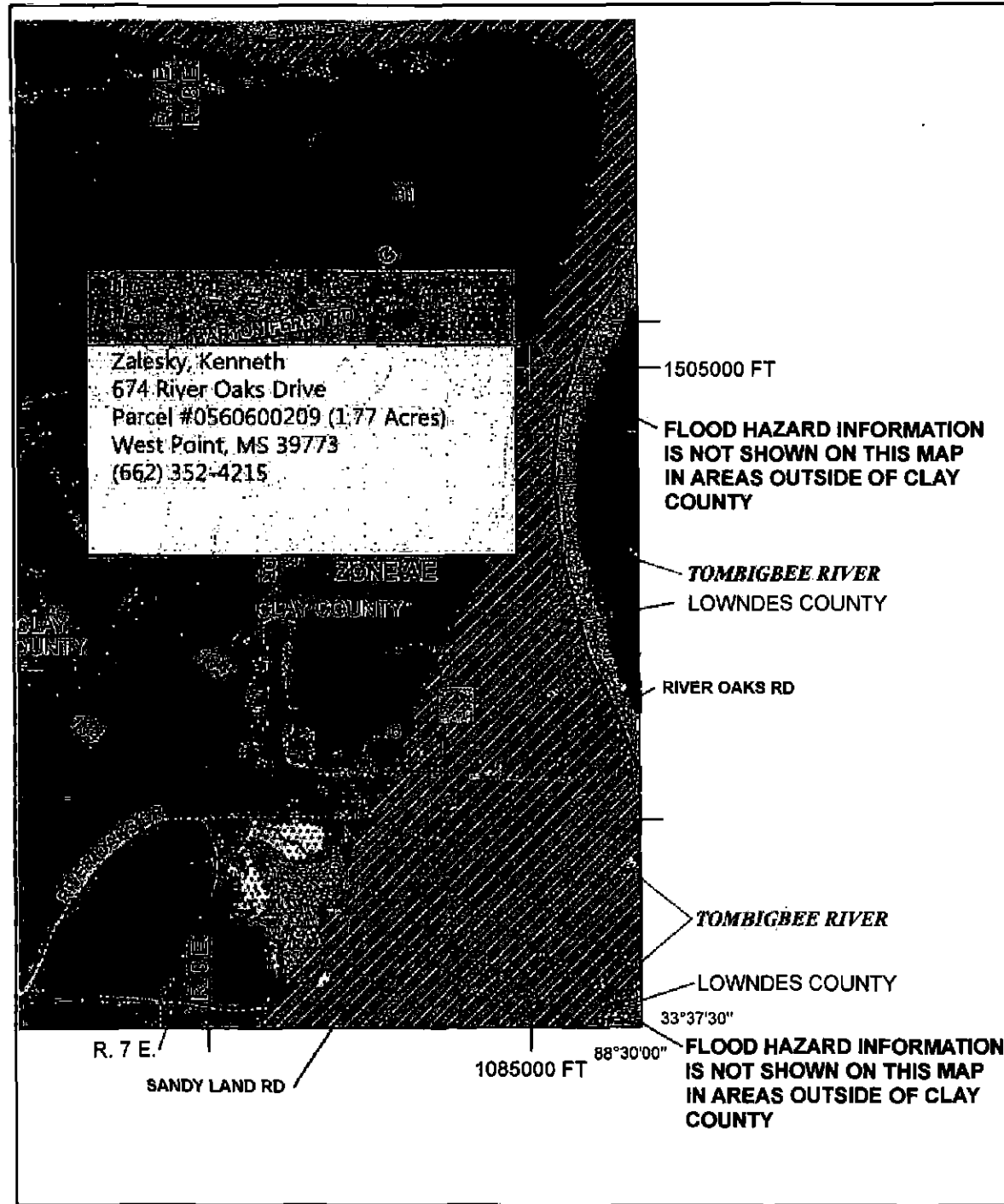
1. All of the parcel and specifically the home site are located in a Special Flood Hazard Area (SFHA) Zoned "AE" with a predetermined Base Flood Elevation (BFE) of 184.0 feet above Mean Sea Level (MSL). The greatest concern is the parcel is also located in the FEMA designated floodway, and you should expect higher construction cost and a requirement to purchase flood insurance if there is federally backed mortgage loans.
2. Unless the home was constructed prior to July 1990, within the local ordinance there is a requirement for the lowest floor used as living space to be more than 2 feet above the BFE or at or above 186.0 feet MSL. Areas may not be used as living space if any portion of the top of the finished floor in your home if constructed less than 186.0 feet above MSL.
3. Enclosed floors or conventional foundations constructed less than two (2) feet above the BFE must be ventilated for hydrostatic relief with engineer certified vents located no more than 1 foot above ground level with at least one (1) square inch of venting for every one (1) square foot of floor space. Breakaway wall construction/material is required for enclosures below 186.0 feet above MSL. Doors and windows do not meet lower floor ventilation requirements.
4. All mechanical equipment and electrical services must also be located at least 2 feet above the BFE or at or above 186.0 feet MSL. Any on site liquid gas containers located below 186.0 feet above MSL must be anchored to prevent dislodging due to floatation.
5. Prior to construction or connecting utilities, you must to consult with a licensed land surveyor or engineer to have a preliminary FEMA Elevation Certificate (EC) prepared for your parcel and home location. Once I receive the EC, I shall issue a construction authorization for your home. Once construction is complete you must have a final elevation certificate prepared and the engineer must certify the construction makes no adverse impact nor causes greater than a one (1) foot rise in the floodway.


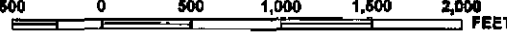
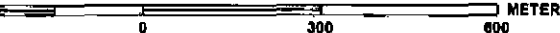
Lastly, I wish to thank you for your sincerity in compliance with federal, state, and county directives. I look forward to addressing any other concerns about your property. Do not hesitate to call if I can assist 662-524-0039.

Randolph W. Jones, CFM
Clay County Flood Plain Administrator

Cc. Clay County Board of Supervisors
Clay County Tax Assessor
Property Owner
File

BRAMLETT STANLEY & ELIZABETH ANN (L EST)	054 24	0020100	24 16 07E	694	20	261	674	7/29/2008 S 24 T 16 R 07	PT N 1/2 N 1/2 NW 1/4
BREITKREUTZ ANNA LOUISE	054 24	0020200	24 16 07E	610	20	226	580	10/14/1999 S 24 T 16 R 07	PT S 1/2 N 1/2 NW 1/4
DECKER JAMES E ET UX & ROBERT W ET UX	054 24	0020300	24 16 07E	582	20	236	696	1/17/2003 S 24 T 16 R 07	PT S 1/2 N 1/2 NW 1/4
OTT ROBERT F ET UX LINDA F	054 24	0030000	24 16 07E	38874	157	288	171	7/27/2015 S 24 T 16 R 07	S 1/2 N 1/2 LESS 3 AC SW COR
BLANKENSHIP MICHAEL W	054 24	0040000	24 16 07E	5017	3	203	429	9/30/1994 S 24 T 16 R 07	3 AC IN SW COR S 1/2 N 1/2
SANDERS EDWARD	054 24	0050000	24 16 07E	9604	23.5	106	549	2/5/1974 S 24 T 16 R 07	PT W 1/2 OF SW 1/4 W OF RD
WHITE KENNY W & SHERRI S	054 24	0050100	24 16 07E	5970	1.5			0 S 24 T 16 R 7	PT W 1/2 OF NW 1/4 OF SW 1/4
WEYERHAEUSER TIMBER COMPANY	054 24	0060000	24 16 07E	4225	126	85	297	10/7/1957 S 24 T 16 R 07	SW 1/4 E OF RD LESS
BURNS & BURNS OF COLUMBUS LLC	054 24	0080000	24 16 07E	5437	160	280	525	7/24/2013 S 24 T 16 R 07	NE 1/4 NE 1/4 SW 1/4 & SE 1/4
CAMPBELL BESSIE MRS ESTATE	054 24	0090000	24 16 07E	291	10	WB-3	259	1/31/1956 S 24 T 16 R 07	SE 1/4 SE 1/4 SE 1/4
CAMPBELL BESSIE MRS ESTATE	054 25	0010000	25 16 07E	867	25	3	259	1/31/1956 S 25 T 16 R 7	25 A N PT FRAC
U S A	054 25	0020000	25 16 07E	0	24	140	343	10/17/1977 S 25 T 16 R 07	24 6/10 A AS DB 140/
U S A	054 25	0030000	25 16 07E	0	321.4			0 S 25 T 16 R 7	ALL SEC EXCEPT PT W
SANDERS EDWARD EUGENE	054 25	0040000	25 16 07E	2696	44	126	446	2/5/1974 S 25 T 16 R 07	ALL N 1/2 W OF RD LESS 5 AC
SANDERS EDWARD EUGENE	054 25	0050000	25 16 07E	190	4.5	126	446	2/5/1974 S 25 T 16 R 07	PT N 1/2 W OF RD
SANDERS EDWARD EUGENE	054 25	0050100	25 16 07E	1118	1.16	271	643	3/7/2011 S 25 T 16 R 07	1.16 AC IN S 1/2 SW 1/4 NW 1/4
WHITE ADA R BOOKER	054 25	0060000	25 16 07E	270	0.7	99	453	3/12/1964 S 25 T 16 R 07	LOT IN NE COR SW 1/4
BOOKER U G ET UX WILLIE FRANCES (LE)	054 25	0070000	25 16 07E	414	14.4	281	172	9/11/2013 S 25 T 16 R 07	14.4 AC ON N SIDE NW 1/4
WILKERSON SHELLEY LAVERNE	054 25	0070100	25 16 07E	3915	12.6	286	141	11/20/2014 S 25 T 16 R 07	PT S SIDE NW 1/4 SW 1/4 W RD
WILKERSON SHELLEY LAVERNE	054 25	0070200	25 16 07E	419	14.4	286	141	11/20/2014 S 25 T 16 R 07	14.4 AC ON N SIDE SW 1/4
BOOKER U G ET UX WILLIE FRANCES (LE)	054 25	0070300	25 16 07E	6665	14.3	281	172	9/11/2013 S 25 T 16 R 07	14.3 AC IN SW COR SW 1/4
BENNETT ROBBIE FRANCES	054 25	0070400	25 16 07E	1766	0.85	289	969	1/27/2016 S 25 T 16 R 07	PT NW 1/4 SW 1/4 W OF RD
U S A	054 25	0080000	25 16 07E	0	15	144	492	12/7/1978 S 25 T 16 R 07	15 AC TRACT AS DB 144/492
U S A	054 25	0090000	25 16 07E	0	2.7	140	591	11/29/1977 S 25 T 16 R 07	2.7 AC E 1/2 SE 1/4
U S A	054 25	0100000	25 16 07E	0	11.7	144	148	10/25/1978 S 25 T 16 R 07	11.7 AC TRACT AS DB 144/14
WEYERHAEUSER COMPANY	054 26	0010000	26 16 07E	11227	285	210	74	5/10/1996 S 26 T 16 R 07	N 1/2 LESS PT S OF RD
BROOKS JEFF ESTATE	054 26	0030000	26 16 07E	4710	27.7	166	532	11/3/1984 S 26 T 16 R 07	27.7 AC IN NW 1/4 S OF RD
GARNETT JOHN MICHAEL REVOCABLE TRUST	054 26	0030100	26 16 07E	3071	1	281	347	9/26/2013 S 26 T 16 R 07	1 AC SW 1/4 NW 1/4 S OF RD
GUEST VIRGINIA BROOKS	054 26	0030200	26 16 07E	1152	1	191	412	6/17/1991 S 26 T 16 R 07	1 AC SE 1/4 NW 1/4 S OF RD
KROL FARMS LLC	054 26	0040000	26 16 07E	26366	218	269	558	8/12/2010 S 26 T 16 R 07	PT S 1/2 W OF DRY CREEK
BATEMAN DONALD A ET UX MARY J GINA	054 26	0040100	26 16 07E	8021	1	245	193	10/12/2004 S 26 T 16 R 07	1 AC IN N 1/2 SW 1/4
BREITKREUTZ ANNA L	054 26	0050000	26 16 07E	5167	50	85	565	1/8/1958 S 26 T 16 R 07	PT SE 1/4 E OF CREEK
TRIPLETT TED ET UX SUSAN	054 26	0050100	26 16 07E	10047	45	242	411	3/12/2004 S 26 T 16 R 07	PT E 1/2 SE 1/4
U S A	055 19	0010000	19 16 08E	0	105.6	143	723	9/20/1978 S 19 T 16 R 08	NE 1/4 FRAC APPROX
DABBS-ROGERS PROPERTIES LLC	055 19	0020000	19 16 08E	474	11	287	1	2/27/2015 S 19 T 16 R 8	PT W 1/2 NE 1/4
MARTIN MRS ROY N ESTATE	055 19	0030000	19 16 08E	12947	144.9	250	385	2/9/2006 S 19 T 16 R 08	NW 1/4 FRAC SEC
CAMPBELL BESSIE MRS ESTATE	055 19	0040000	19 16 08E	3842	121	WB-4	437	1/15/1960 S 19 T 16 R 08	SW 1/4 FRAC LESS E
U S A	055 20	0010000	20 16 08E	0	0	140	151	9/13/1977 S 20 T 16 R 8	ALL FRAC B A
CAMPBELL BESSIE MRS ESTATE	055 30	0010000	30 16 08E	752	22	WB-4	437	1/15/1960 S 30 T 16 R 08	ALL FRACTION SEC
U S A	056 06	0010000	06 17 08E	0	30.99	140	180	4/25/1977 S 06 T 17 R 08	N 1/4 FRAC 45.3 AC
TOMBIGBEE RIVER OAKS INC	056 06	0020000	06 17 08E	1665	3.7	183	69	4/7/1989 S 06 T 17 R 08	PT S 1/2 SW 1/4 NW 1/4
HARRIS W H JR	056 06	0020100	06 17 08E	2250	0	173	458	8/6/1986 S 06 T 17 R 08	LOT IN SW 1/4 SW 1/4 NE 1/4
HARRIS W H JR & EMILY S	056 06	0020300	06 17 08E	18089	2	169	44	7/2/1985 S 06 T 17 R 08	LOT IN S 1/2 N 1/2 W OF RIVER
MCKENZIE PATRICIA R ET VIR BOBBY D	056 06	0020400	06 17 08E	18131	0.59	273	31	6/30/2011 S 06 T 17 R 08	LOT 1
WILSON MICHAEL W & LATICIA D	056 06	0020500	06 17 08E	9401	0.59	292	414	10/10/2016 S 06 T 17 R 08	LOT 2
RUSHING RAY ET UX VICKI	056 06	0020600	06 17 08E	1800	0.59	247	604	6/23/2005 S 06 T 17 R 08	LOT 3
HAGLER GLENN C ET UX HALIE (1/2 INT) ETAL	056 06	0020700	06 17 08E	14267	0.59	240	385	7/31/2003 S 06 T 17 R 08	LOT 4
MOORE DEVON LEICP	056 06	0020900	06 17 08E	20849	1.77	285	781	10/29/2014 S 06 T 17 R 08	LOTS 5 & 6 & 7
BROWN ANZONETTIE	056 06	0021100	06 17 08E	5450	0.59	236	396	12/6/2002 S 06 T 17 R 08	LOT 8
BROWN ANZONETTIE	056 06	0021200	06 17 08E	1800	0.59	236	396	12/6/2002 S 06 T 17 R 08	LOT 9
STEPHENS DAVID	056 06	0021300	06 17 08E	1200	0.59	288	426	9/16/2015 S 06 T 17 R 08	LOT 10
STEPHENS DAVID	056 06	0021400	06 17 08E	17497	1.87	243	749	3/6/2004 S 06 T 17 R 08	LOTS 11 & 12
KING MELISSA VANHORN	056 06	0021600	06 17 08E	15301	0.72	273	555	9/1/2011 S 06 T 17 R 08	LOT 13
KING MELISSA VANHORN	056 06	0021700	06 17 08E	3580	0.68	272	248	4/21/2011 S 06 T 17 R 08	LOT 14 RIVER OAKS PHASE 1
LOTT BEVERLY EZELL	056 06	0021800	06 17 08E	8587	0.65	255	2	1/11/2007 S 06 T 17 R 08	LOT 15
WALKER WILLIAM D ET UX PATRICIA A	056 06	0021900	06 17 08E	3000	0.65	204	516	1/3/1995 S 06 T 17 R 08	LOT 16




MAP SCALE 1" = 1000'



PANEL 0220D

FIRM
FLOOD INSURANCE RATE MAP
CLAY COUNTY,
MISSISSIPPI
AND INCORPORATED AREAS


PANEL 220 OF 390
(SEE MAP INDEX FOR FIRM PANEL LAYOUT)


CONTAINS:

COMMUNITY	NUMBER	PANEL	SUFFIX
CLAY COUNTY	280036	0220	D

Notice to User: The Map Number shown below should be used when placing map orders, the Community Number shown above should be used on insurance applications for the subject community.

MAP NUMBER
28025C0220D
MAP REVISED
MAY 3, 2011


Federal Emergency Management Agency



This is an official copy of a portion of the above referenced flood map. It was extracted using FIRMetts - Desktop version 3.0. This map does not reflect changes or amendments which may have been made subsequent to the date on the title block. Further information about National Flood Insurance Program flood hazard maps is available at <http://www.msc.fema.gov/>.

Clay Parcel

Find address or place



(1 of 3)

ClayParcel

PARCEL_ID 056 06 0021000
TOTALACRE 0.00
DEEDBK 208
DEEDPG 729
LEGALDESC S 06 T 17 R 08 LOT 7
RIVER OAKS PHASE I

LROWNR
LRNAME
LINCOF
LRMADD
Zoom to

290



Clay County Board of Supervisors

P.O. Box 815
West Point, Mississippi 39773
Phone (662) 494-3313
Fax (662) 492-4059
E-mail: supervisors@claycounty.ms.gov

District 1
Lynn D. Horton, President
District 2
Luke Lummus
District 3
R.B. Davis
District 4
Shelton Deanes
District 5
Joe Chandler

February 26, 2018

Kenneth Zalesky
674 River Oaks Drive
West Point, MS 39773

Re: Elevation Certificate Parcel #056060020900 (1.77 Acres) in the name of Kenneth Zalesky, 674 River Oaks Drive, West Point, MS 39773

To Whom It May Concern,

I received your preliminary FEMA Elevation Certificate (EC) for your proposed construction site. I shall conduct a preliminary inspection of your proposed construction site this week. I am enclosing your SFHA Construction Authorization Certificate (enclosed). You must have available a copy of the construction authorization at the site in case there should be any lawful authority from Clay County, the Mississippi Emergency Management Agency (MEMA), or the Federal Emergency Management Agency (FEMA) official wishing to visit, inspect, or offer of assistance.

Once construction is complete you must have a final EC prepared and the engineer must certify the construction makes no adverse impact nor causes greater than a one (1) foot rise in the floodway. Afterwards I shall again visit for a final inspection.

Lastly, I wish to thank you for your sincerity in compliance with federal, state, and county directives. I look forward to addressing any other concerns about your property. Do not hesitate to call if I can assist 662-524-0039.

Randolph W. Jones, CFM
Clay County Flood Plain Administrator

Cc. Clay County Board of Supervisors
Clay County Tax Assessor
Property Owner
File



Clay County Floodplain Administrator

P.O. Box 815
West Point, Mississippi 39773
Phone (662) 494-3124
Fax (662) 492-4059
E-mail: supervisors@claycountymiss.gov

Clay County Administrator
Randolph "Randy" Jones, CFM

Special Flood Hazard Area Construction Authorization

Applicant: Kenneth Zalesky Parcel Number: #056060020900 (1.77 Acres)

Property Owner: Kenneth Zalesky Address: 674 River Oaks Drive West Point, MS 39773

Contractor: TBD Phone Number: TBD

Engineer/Land Surveyor: Clyde Pritchard Phone Number: (662) 324-2205

SFHA Zone AE Base Flood Elevation: 184.0' MSL+ 2 Foot Freeboard=186.0' MSL

Restrictions: See Compliance Letter of Instruction dated February 5, 2018 & Clay County FDPO dated November 14, 2017

Date Issued: February 26, 2018


(Clay County Floodplain Administrator)

ELEVATION CERTIFICATE

Important: Follow the instructions on pages 1-9.

Copy all pages of this Elevation Certificate and all attachments for (1) community official, (2) insurance agent/company, and (3) building owner.

SECTION A - PROPERTY INFORMATION				FOR INSURANCE COMPANY USE	
A1. Building Owner's Name KENNETH ZALESKY				Policy Number:	
A2. Building Street Address (including Apt., Unit, Suite, and/or Bldg. No.) or P.O. Route and Box No. 674 RIVER OAKS DR.				Company NAIC Number:	
City WEST POINT		State Mississippi		ZIP Code 39773	
A3. Property Description (Lot and Block Numbers, Tax Parcel Number, Legal Description, etc.) 056060020900					
A4. Building Use (e.g., Residential, Non-Residential, Addition, Accessory, etc.) <u>RESIDENTIAL</u>					
A5. Latitude/Longitude: Lat. <u>N 33d37'47.65"</u> Long. <u>W 88d30'15.78"</u> Horizontal Datum: <input type="checkbox"/> NAD 1927 <input checked="" type="checkbox"/> NAD 1983					
A6. Attach at least 2 photographs of the building if the Certificate is being used to obtain flood insurance.					
A7. Building Diagram Number _____					
A8. For a building with a crawlspace or enclosure(s):					
a) Square footage of crawlspace or enclosure(s) _____ sq ft					
b) Number of permanent flood openings in the crawlspace or enclosure(s) within 1.0 foot above adjacent grade _____					
c) Total net area of flood openings in A8.b _____ sq in					
d) Engineered flood openings? <input type="checkbox"/> Yes <input type="checkbox"/> No					
A9. For a building with an attached garage:					
a) Square footage of attached garage _____ sq ft					
b) Number of permanent flood openings in the attached garage within 1.0 foot above adjacent grade _____					
c) Total net area of flood openings in A9.b _____ sq in					
d) Engineered flood openings? <input type="checkbox"/> Yes <input type="checkbox"/> No					
SECTION B - FLOOD INSURANCE RATE MAP (FIRM) INFORMATION					
B1. NFIP Community Name & Community Number CLAY COUNTY 280036			B2. County Name CLAY		B3. State Mississippi
B4. Map/Panel Number 0220	B5. Suffix D	B6. FIRM Index Date 05-03-2011	B7. FIRM Panel Effective/ Revised Date 05-03-2011	B8. Flood Zone(s) AE	B9. Base Flood Elevation(s) (Zone AO, use Base Flood Depth) 184.00
B10. Indicate the source of the Base Flood Elevation (BFE) data or base flood depth entered in Item B9: <input type="checkbox"/> FIS Profile <input checked="" type="checkbox"/> FIRM <input type="checkbox"/> Community Determined <input type="checkbox"/> Other/Source: _____					
B11. Indicate elevation datum used for BFE in Item B9: <input type="checkbox"/> NGVD 1929 <input checked="" type="checkbox"/> NAVD 1988 <input type="checkbox"/> Other/Source: _____					
B12. Is the building located in a Coastal Barrier Resources System (CBRS) area or Otherwise Protected Area (OPA)? <input type="checkbox"/> Yes <input checked="" type="checkbox"/> No Designation Date: _____ <input type="checkbox"/> CBRS <input type="checkbox"/> OPA					

ELEVATION CERTIFICATE

OMB No. 1660-0008
Expiration Date: November 30, 2018

IMPORTANT: In these spaces, copy the corresponding information from Section A.			FOR INSURANCE COMPANY USE
Building Street Address (including Apt., Unit, Suite, and/or Bldg. No.) or P.O. Route and Box No. 674 RIVER OAKS DR.			Policy Number:
City WEST POINT	State Mississippi	ZIP Code 39773	Company NAIC Number:

SECTION C – BUILDING ELEVATION INFORMATION (SURVEY REQUIRED)

C1. Building elevations are based on: Construction Drawings* Building Under Construction* Finished Construction
*A new Elevation Certificate will be required when construction of the building is complete.

C2. Elevations – Zones A1–A30, AE, AH, A (with BFE), VE, V1–V30, V (with BFE), AR, AR/A, AR/AE, AR/A1–A30, AR/AH, AR/AO.
Complete Items C2.a–h below according to the building diagram specified in Item A7. In Puerto Rico only, enter meters.
Benchmark Utilized: GPS - STATIC Vertical Datum: NAVD 1988

Indicate elevation datum used for the elevations in items a) through h) below.
 NGVD 1929 NAVD 1988 Other/Source: _____

Datum used for building elevations must be the same as that used for the BFE.

		Check the measurement used.
a) Top of bottom floor (including basement, crawlspace, or enclosure floor)	191.00	<input checked="" type="checkbox"/> feet <input type="checkbox"/> meters
b) Top of the next higher floor	_____	<input type="checkbox"/> feet <input type="checkbox"/> meters
c) Bottom of the lowest horizontal structural member (V Zones only)	_____	<input type="checkbox"/> feet <input type="checkbox"/> meters
d) Attached garage (top of slab)	_____	<input type="checkbox"/> feet <input type="checkbox"/> meters
e) Lowest elevation of machinery or equipment servicing the building (Describe type of equipment and location in Comments)	_____	<input type="checkbox"/> feet <input type="checkbox"/> meters
f) Lowest adjacent (finished) grade next to building (LAG)	_____	<input type="checkbox"/> feet <input type="checkbox"/> meters
g) Highest adjacent (finished) grade next to building (HAG)	_____	<input type="checkbox"/> feet <input type="checkbox"/> meters
h) Lowest adjacent grade at lowest elevation of deck or stairs, including structural support	_____	<input type="checkbox"/> feet <input type="checkbox"/> meters

SECTION D – SURVEYOR, ENGINEER, OR ARCHITECT CERTIFICATION

This certification is to be signed and sealed by a land surveyor, engineer, or architect authorized by law to certify elevation information. I certify that the information on this Certificate represents my best efforts to interpret the data available. I understand that any false statement may be punishable by fine or imprisonment under 18 U.S. Code, Section 1001.

Were latitude and longitude in Section A provided by a licensed land surveyor? Yes No Check here if attachments.

Certifier's Name CLYDE PRITCHARD	License Number 9697
Title PRESIDENT	
Company Name PRITCHARD ENGINEERING	
Address 100 MILEY RD	
City STARKVILLE	State Mississippi
	ZIP Code 39759



Signature [Signature] Date 2-16-18 Telephone 662-727-2205 Ext. _____

Copy all pages of this Elevation Certificate and all attachments for (1) community official, (2) insurance agent/company, and (3) building owner.

Comments (including type of equipment and location, per C2(e), if applicable)



Clay County Floodplain Administrator

Clay County Administrator

P.O. Box 815
West Point, Mississippi 39773
Phone (662) 494-3313
Fax (662) 492-4059
Cell 662-524-0039
E-mail: rjones@wpnet.org

Randolph "Randy" Jones, CFM

February 7, 2018

Tyra Doss
White Station Road
West Point, MS 39773

Re: Special Flood Hazard Area (SFHA) Assessment Parcel #051D25A0220000 (1.0 Acre) for Tyra Doss, in the name of Jessie Mae Burns, White Station Road, West Point, MS 39773

To Whom It May Concern,

Subsequent to review of the parcel plat and DFIRMETTE boundary map #28025C0215D, dated May 3, 2011 at enclosure reveals the parcel and mobile home site lie within Zone X and is outside any designated 100 Year Special Flood Hazard Area (SFHA).

This correspondence should suffice requirements to issue a building permit, emplace or register a mobile home, connect utilities, or provide information to your mortgage or insurance broker with respect to floodplain insurance requirements.

I hope you find this consultation and correspondence useful. Keep in mind you may purchase flood insurance, regardless of whether your home is situated within a special flood hazard area.

Randolph W. Jones, CFM
Clay County Floodplain Administrator

Encl as

Cc. ~~Clay County Board of Supervisors~~
Clay County Tax Assessor
Property Owner
File



Clay County Floodplain Administrator

P.O. Box 815
West Point, Mississippi 39773
Phone (662) 494-2573
Fax (662) 495-2007
E-mail: rjones@wpnet.org

Clay County Administrator
Randolph "Randy" Jones, CFM

Special Flood Hazard Assessment Application

Applicant: Doss Tyra Parcel Number: 051D 25A 0220000 #Acres 1.00
(Name)

Physical Address: White Station rd West Point, MS 39773
(Number/Road/Street) (City/State/Zip Code)

Home Phone Number: _____ Cell Phone Number: 524-0149

Property Owner: Burns Jessie Mae Address: _____
(Name/Number/Road/Street) (City/State/Zip Code)

Home Phone Number: _____ Cell Phone Number: _____

Purpose: (Mark all applicable or X):
Building* Storm Shelter Mobile Home Excavation/Drill
New New XNew Fill
Existing Existing Existing Other (Explain)


Other:* Attach Building/Site Plan: mt being moved here from west point, mt park need utilities turned on
Address Pending, 2000-13 1999 Horton 76x16

SFHA: Yes* No Floodway: Yes* No Zone: X BFE: NA

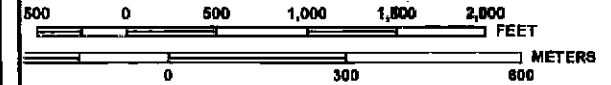
962 296

HARRISON LORENA ESTATE	051D 25A	0150000	25	16	06E	675	1	226	689	6/5/2000	S 25 T 16 R 6	LOTS 4 WHITE STATION
VANCE ACIE	051D 25A	0160000	25	16	06E	8094	1	209	468	4/8/1996	S 25 T 16 R 06	LOT 5 WHITE STATION SURVEY
HARRISON SIMON ET AL	051D 25A	0170000	25	16	06E	806	1	WB-12	657	1/11/2001	S 25 T 16 R 06	1 AC NE 1/4
HARRISON ELIZA	051D 25A	0170100	25	16	06E	300	1	161	227	6/14/1983	S 25 T 16 R 06	1 AC NE 1/4
JONES TERRELL ETUX CORINE LA'SHONE ET AL	051D 25A	0180000	25	16	06E	450	0	291	478	7/12/2016	S 25 T 16 R 06	LOT 6
SPRAGGINS BARBARA JEAN	051D 25A	0190000	25	16	06E	1133	0.6	190	104	1/29/1991	S 25 T 16 R 06	TRI LOT IN S 1/2 S 1/2 N 1/2
SWIFT JOHNNIE ET UX MILLIE ANN	051D 25A	0200000	25	16	06E	2211	0.9	69	384	4/4/1946	S 25 T 16 R 06	PT SW COR LOT 1
BURNS JESSIE MAE	051D 25A	0220000	25	16	06E	300	1	189	584	6/26/1990	S 25 T 16 R 06	
WILSON LUCILLE BROOKS	051D 25A	0230000	25	16	06E	293	0.9			0	S 25 T 16 R 6	LOT 8 WHITE STATION
VANCE ACIE	051D 25A	0240000	25	16	06E	1248	0.6	243	193	5/18/2004	S 25 T 16 R 06	PT SW 1/4 NE 1/4
COLFAX RENTAL PROPERTIES LLC	051D 25A	0240100	25	16	06E	4942	3	284	471	7/10/2014	S 25 T 16 R 06	LOT 48 & PT LOTS 9 49 52 & 53
VANCE LEONARD & CAROLYN	051D 25A	0240200	25	16	06E	300	1	243	617	7/12/2004	S 25 T 16 R 06	1 AC SW 1/4 NE 1/4
VANCE ACIE	051D 25A	0240300	25	16	06E	540	2	243	193	5/18/2004	S 25 T 16 R 06	PT SW 1/4 NE 1/4
YOUNG GERTRUDE	051D 25A	0250000	25	16	06E	293	0.9	264	619	5/19/2009	S 25 T 16 R 06	LOT 10
YOUNG HATTIE ESTATE	051D 25A	0260000	25	16	06E	2088	1	106	442	3/10/1967	S 25 T 16 R 06	LOT 11
HALL DORA ESTATE	051D 25A	0270000	25	16	06E	2381	1	62	398	12/1/1942	S 25 T 16 R 06	LOT 12
HALL PEARLENE DAVIDSON	051D 25A	0280000	25	16	06E	680	1.02	232	729	11/20/2001	S 25 T 16 R 06	PT LOTS 13 & 44
BURNS EDITH MAE	051D 25A	0290000	25	16	06E	1110	1	WB-9	57	3/10/1958	S 25 T 16 R 06	LOT 14
BURNS JESSIE MAE	051D 25A	0300000	25	16	06E	2074	1	238	500	6/23/2003	S 25 T 16 R 06	LOT 31
YOUNG MILLIE	051D 25A	0310000	25	16	06E	206	7.5	65	417	3/27/1946	S 25 T 16 R 06	7.5 AC PT NE 1/4
RHEA ROGER D ET UX LISA B	052 19	0010000	19	16	07E	20140	315	209	196	3/10/1996	S 19 T 16 R 07	E 1/2 LESS PT SW COR SE 1/4
HOOD CHRISTOPHER J	052 19	0010100	19	16	07E	8415	4.88	275	701	4/21/2012	S 19 T 16 R 07	PT SW 1/4 SW 1/4 SE 1/4
WHITE TONY (SHARE OF THE IVY WHITE REV	052 19	0020000	19	16	07E	8810	1	290	306	3/23/2016	S 19 T 16 R 07	1 AC MID PT E LINE SW 1/4
WILLIE WHITE HOLDING LLC	052 19	0030000	19	16	07E	9592	313	277	410	9/3/2012	S 19 T 16 R 07	W 1/2 LESS TRACTS
WHITE CLIFTON & LAURA SHELTON	052 19	0030100	19	16	07E	893	1.5	144	676	11/18/1978	S 19 T 16 R 7	1.5 A S 1/2 S 1/2
CHURCH	052 19	0040000	19	16	07E	0	0	54	355	12/30/1930	S 19 T 16 R 7	5 A W SIDE SW 1/4
B BRYAN FARMS INC	052 20	0010000	20	16	07E	19721	633	242	232	2/27/2004	S 20 T 16 R 07	ALL SECTION LESS ROW
B BRYAN FARMS INC	052 29	0010000	29	16	07E	62252	544	110	460	11/25/1968	S 29 T 16 R 07	ALL SECTION LESS ROW AND 93 AC
PRAIRIE LIVESTOCK LLC	052 29	0010100	29	16	07E	2402	93	258	467	4/29/2010	S 29 T 16 R 07	PT S 1/2 & PT S 1/2 N 1/2
HAZELWOOD JERRY ET AL	052 30	0010000	30	16	07E	11018	2.65	289	728	1/12/2016	S 30 T 16 R 07	2.65 AC IN NW 1/4 NE 1/4
GUEST JERRY	052 30	0010100	30	16	07E	15108	125	284	21	5/12/2014	S 30 T 16 R 07	PT NE 1/4
GUEST JOSEPH L ET UX DESSIRRIE	052 30	0010200	30	16	07E	12299	11.08	238	316	6/6/2003	S 30 T 16 R 07	PT N 1/2 NW 1/4 NE 1/4
HAZELWOOD JERRY ET AL	052 30	0010300	30	16	07E	379	11.48	289	728	1/12/2016	S 30 T 16 R 07	11.48 AC IN N 1/2 NE 1/4
HAZLEWOOD LARRY	052 30	0020000	30	16	07E	8373	79	137	332	10/14/1976	S 30 T 16 R 07	E 1/2 NW 1/4 LESS 1 AC NW COR
WHITE STATION WATER ASSOCIATION	052 30	0020100	30	16	07E	0	1	260	467	4/10/2008	S 30 T 16 R 07	1 AC IN NW COR NE 1/4 NW 1/4
PORTERA PHYLLIS	052 30	0030000	30	16	07E	12166	36.5	285	558	10/7/2014	S 30 T 16 R 07	PT E 1/2 W 1/2 NW 1/4
MCNEEL SAMMIE	052 30	0030200	30	16	07E	1474	2	234	741	7/19/2002	S 30 T 16 R 07	PT N 1/2 NW 1/4 NW 1/4
HARRISON ULYSSES JR	052 30	0040000	30	16	07E	5606	1	100	389	8/19/1964	S 30 T 16 R 7	1 A E 1/2 NW 1/4 NW
WALKER ROSE ESTATE	052 30	0050000	30	16	07E	1164	40	55	236	11/29/1932	S 30 T 16 R 07	W 1/2 W 1/2 NW 1/4
B BRYAN FARMS INC	052 30	0060000	30	16	07E	2216	80	281	332	10/2/2013	S 30 T 16 R 07	W 1/2 SW 1/4 LESS LOT IN S 1/2
CLAY COUNTY MISSISSIPPI	052 30	0060200	30	16	07E	0	0.22	174	214	2/4/1987	S 30 T 16 R 07	LOT SW 1/4 SW 1/4 (FIRE STA)
B BRYAN FARMS INC	052 30	0060300	30	16	07E	14216	80	281	334	10/2/2013	S 30 T 16 R 07	E 1/2 SW 1/4
DAVIDSON CHARLES ET UX PAMELA	052 30	0070000	30	16	07E	2067	59	271	182	1/7/2011	S 30 T 16 R 07	PT SW 1/4 NE 1/4 & PT W 1/2
DAVIDSON CHARLES E & PAMELA	052 30	0070100	30	16	07E	16170	8	292	688	11/16/2016	S 30 T 16 R 07	PT W 1/2 SW 1/4 SE 1/4
SANDERS MICHAEL E	052 30	0070200	30	16	07E	2669	3	244	449	9/30/2004	S 30 T 16 R 07E	3 AC SW 1/4 SE 1/4
EDWARDS JOHN	052 30	0070300	30	16	07E	4305	4	250	387	2/6/2006	S 30 T 16 R 07	4 AC IN SW 1/4 SE 1/4
DORAN ANN L	052 30	0070400	30	16	07E	6307	1	256	95	2/6/2007	S 30 T 16 R 07	1 AC IN S 1/2 SW 1/4 SE 1/4
SANSING CLAUDETTE	052 30	0080000	30	16	07E	3414	44.66	140	725	12/1/1977	S 30 T 16 R 7	44.7 A BEG 729.3 FT
JONES CAROLYN E	052 30	0090000	30	16	07E	1515	37	140	727	12/1/1977	S 30 T 16 R 07	PT E 1/2 SE 1/4 & PT SE 1/4
MILLER CHARLES E & MYRA E	052 30	0090100	30	16	07E	329	7.81	210	609	7/23/1996	S 30 T 16 R 07	TRACT IN E 1/2 SE 1/4
CHURCH	053 21	0010000	21	16	07E	0	3	40	182	8/15/1907	S 21 T 16 R 07	PT NE 1/4
B BRYAN FARMS INC	053 21	0030000	21	16	07E	4330	158	242	232	2/27/2004	S 21 T 16 R 07	SW 1/4 LESS ROW
PRAIRIE BELT LAND CO INC	053 21	0040000	21	16	07E	3951	111.34	288	658	9/30/2015	S 21 T 16 R 07	PT SE 1/4
THOMAS FAMILY CEMETERY	053 21	0040100	21	16	07E	0	1	277	154	8/22/2012	S 21 T 16 R 07	1 AC IN NE CORNER SE 1/4
RUPERT PATRICIA THOMAS	053 21	0040200	21	16	07E	960	3.33	277	154	8/22/2012	S 21 T 16 R 07	3.33 AC IN E 1/2 NE 1/4 SE 1/4
THOMAS TIMOTHY	053 21	0040300	21	16	07E	960	3.33	277	154	8/22/2012	S 21 T 16 R 07	3.33 AC IN E 1/2 NE 1/4 SE 1/4

299



MAP SCALE 1" = 1000'



PANEL 0215D

FIRM
FLOOD INSURANCE RATE MAP
CLAY COUNTY,
MISSISSIPPI
AND INCORPORATED AREAS

PANEL 215 OF 390

(SEE MAP INDEX FOR FIRM PANEL LAYOUT)

CONTAINS:

<u>COMMUNITY</u>	<u>NUMBER</u>	<u>PANEL</u>	<u>SUFFIX</u>
CLAY COUNTY	280036	0215	D
WEST POINT, CITY OF	260037	0215	D

Notice to User: The Map Number shown below should be used when placing map orders; the Community Number shown above should be used on Insurance applications for the subject community.

MAP NUMBER
28025C0215D

MAP REVISED
MAY 3, 2011



Federal Emergency Management Agency

This is an official copy of a portion of the above referenced flood map. It was extracted using FIRMeTte - Desktop version 3.0. This map does not reflect changes or amendments which may have been made subsequent to the date on the title block. Further information about National Flood Insurance Program flood hazard maps is available at <http://www.msc.fema.gov/>.



Clay County Floodplain Administrator

Clay County Administrator

P.O. Box 815
West Point, Mississippi 39773
Phone (662) 494-3124
Fax (662) 492-4059
Cell 662-524-0039

Randolph "Randy" Jones, CFM

February 14, 2018

Tanesha King
Lenoir Loop
Prairie, MS 39756

Re: Special Flood Hazard Area Assessment Parcel #013240060000 (24.1 Acres) for Tanesha King, in the name of Annie Mae Lenoir et al, Lenoir Loop, Prairie, MS 39756

To Whom It May Concern,

Subsequent to review of the parcel plat and DFIRMETTE boundary map # 28025C0100D, dated May 3, 2011 at enclosure reveals the parcel and mobile home site lie within Zone X and is outside any designated 100 Year Special Flood Hazard Area (SFHA).

This correspondence should suffice requirements to issue a building permit, emplace or register a mobile home, connect utilities, or provide the necessary information to your mortgage or insurance broker with respect to flood hazard insurance requirements.

I hope you find this consultation and correspondence useful. Keep in mind you may purchase flood insurance, regardless of whether your construction/home site is situated within a special flood hazard area.

A handwritten signature in black ink, appearing to read "Randy Jones".

Randolph W. Jones, CFM
Clay County Floodplain Administrator

Encl as

Cc. Clay County Board of Supervisors
Clay County Tax Assessor
Property Owner
File



Clay County Floodplain Administrator

P.O. Box 815
West Point, Mississippi 39773
Phone (662) 494-2573
Fax (662) 495-2007
E-mail: rjones@wvnet.org

Clay County Administrator
Randolph "Randy" Jones, CFM

Special Flood Hazard Assessment Application

Applicant: King Janesha Parcel Number: 013 24 0060000 #Acres 24.10
(Name)

Physical Address: Lenoir Loop Prairie, MS 39756
(Number/Road/Street) (City/State/Zip Code)

Home Phone Number: _____ Cell Phone Number: 605-2882

Property Owner: Lenoir Annie Mae Address: 10029 Wilson Hill IP Prairie, MS 39756
(Name/Number/Road/Street) (City/State/Zip Code)

Home Phone Number: _____ Cell Phone Number: _____


Purpose: (Mark all applicable \checkmark or X): Building* Storm Shelter Mobile Home Excavation/Drill
New New XNew Fill
Existing Existing Existing Other (Explain)

Other:* Attach Building/Site Plan: need utilities turned on 2005 fleetwood 80 x 28 GAF 575A P 38000

SFHA: Yes* No Floodway: Yes* No Zone: X BFE: NA

HOLLIDAY OPHELIA	012 14	0930100	14 15 05E	6330	1	216	66	9/28/1963 S 14 T 15 R 05	PT W 1/2 SW 1/4 SE 1/4
HAAS TOKEY D III	013 23	0010000	23 15 05E	10575	332	249	149	11/23/2005 S 23 T 15 R 05	E 1/2 & PT E 1/2 SW 1/4
DAVENPORT WAVIE C ET UX GERTRUDE	013 23	0020000	23 15 05E	15133	33	213	464	3/25/1997 S 23 T 15 R 05	PT E 1/2 W 1/2
FRANKS ELIZABETH & RANDLE WILLIE FRANK	013 23	0030000	23 15 05E	390	2	267	100	9/30/1998 S 23 T 15 R 05	2 AC IN NE 1/4 SE 1/4 NW 1/4
MCGEE MILDRED & HEARD MARY JANE	013 23	0040000	23 15 05E	1373	20	287	810	5/26/2015 S 23 T 15 R 05	PT E 1/2 NE 1/4 NW 1/4
HEARD ALEXANDER ESTATE & CASTELLA	013 23	0050000	23 15 05E	2214	1	120	62	4/28/1972 S 23 T 15 R 05	PT NE 1/4 NE 1/4 NW 1/4
HEARD MARY	013 23	0050100	23 15 05E	225	1	225	187	1/7/2000 S 23 T 15 R 05	PT NE 1/4 NE 1/4 NW 1/4
HEARD MARY J	013 23	0060000	23 15 05E	34	0.8	281	213	8/26/2013 S 23 T 15 R 5	LOT NE 1/4 NE 1/4 NW 1/4
KEY CHARLES L	013 23	0070000	23 15 05E	4159	24	213	437	3/25/1997 S 23 T 15 R 05	PT E 1/2 W 1/2
KEY CHARLES L	013 23	0070100	23 15 05E	225	1	292	537	5/1/2014 S 23 T 15 R 05	1 AC IN N 1/2 NE 1/4 SW 1/4
YOUNG LEOLA	013 23	0080000	23 15 05E	13761	14	167	151	12/28/1984 S 23 T 15 R 05	14 A IN CENTER 1/3 NW 1/4
HAMILTON BRENDA A	013 23	0090000	23 15 05E	7402	3.5	272	432	5/13/2011 S 23 T 15 R 05	PT W 1/2 W 1/2 NW 1/4
PULLIAM LUNDY JR	013 23	0100000	23 15 05E	7636	4	196	32	10/22/1992 S 23 T 15 R 05	4 AC N 1/2 NW 1/4
IVY ANNIE M ET AL	013 23	0110000	23 15 05E	7434	2	WB-17	722	2/9/2016 S 23 T 15 R 05	2 AC IN N 1/2 NW 1/4 NW 1/4
PULLIAM LUNDY JR ET AL	013 23	0110100	23 15 05E	45	0.1	116	4	1/21/1971 S 23 T 15 R 05	1/10 A NW 1/4 NE 1/4 NW 1/4
YOUNG CLEVELAND	013 23	0120000	23 15 05E	357	10	172	529	8/16/1986 S 23 T 15 R 5	10 AC ON E SIDE OF CENTER
LENOIR LEOMA HEARD	013 23	0130000	23 15 05E	1872	0.5	153	138	3/13/1981 S 23 T 15 R 05	PT N 1/2 NW 1/4 NW 1/4
HOLIDAY MOSE JR	013 23	0130100	23 15 05E	2198	0.8			0 S 23 T 15 R 05	LOT IN NW COR E 1/2 NW 1/4
HOLIDAY MOSE JR	013 23	0130200	23 15 05E	751	6.2	158	131	8/2/1982 S 23 T 15 R 05	6.2 AC IN E 1/2 W 3/4 NW 1/4
HEARD RICHARD & EVA L	013 23	0130300	23 15 05E	3926	0.76	274	259	10/27/2011 S 23 T 15 R 05	PT N 1/2 NW 1/4 NW 1/4
ABRAMS JAMES D ESTATE	013 23	0140000	23 15 05E	225	1	167	569	9/19/1983 S 23 T 15 R 05	1 AC IN NE 1/4 NW 1/4 NW 1/4
JOHNSON RICHARD III	013 23	0150000	23 15 05E	2698	1	217	641	3/30/1998 S 23 T 15 R 05	1 AC IN NW 1/4 NW 1/4 NW 1/4
HEARD R C ET AL	013 23	0160000	23 15 05E	528	15	WB-8	218	1/25/1982 S 23 T 15 R 05	15 AC ON W SIDE OF
HEARD JESSIE JR ESTATE	013 23	0170000	23 15 05E	518	3	79	495	10/15/1954 S 23 T 15 R 05	PT W 1/2 NW 1/4
CUNNINGHAM REGINA	013 23	0170100	23 15 05E	1069	1	204	11	11/9/1994 S 23 T 15 R 05	1 AC IN NW COR
GARTH FELIX A & ALBERTA	013 23	0170200	23 15 05E	4625	1	287	137	4/1/2015 S 23 T 15 R 05	1 AC IN SW 1/4 NW 1/4
RAY DARLENE	013 23	0170300	23 15 05E	225	1	213	477	4/4/1997 S 23 T 15 R 05	PT NW 1/4 NW 1/4
HEARD MARCEL ESTATE	013 23	0170400	23 15 05E	225	1	227	723	9/1/2000 S 23 T 15 R 05	PT N 1/2 SW 1/4 NW 1/4
KEY WILLIE LEE	013 23	0180000	23 15 05E	9470	1	270	534	10/28/2010 S 23 T 15 R 05	PT SW 1/4 NW 1/4
BROWN JERRY D & DAVIDSON CATINA	013 23	0180100	23 15 05E	8561	1	267	74	11/2/2009 S 23 T 15 R 05	PT SW 1/4 NW 1/4
KEY WILLIE LEE	013 23	0190000	23 15 05E	10759	3.1	272	80	3/25/2011 S 23 T 15 R 05	3.1 AC IN S 1/2 SW 1/4 NW 1/4
DEANES ROGER L ET AL	013 23	0200000	23 15 05E	1436	25	251	4	3/17/2006 S 23 T 15 R 05	PT W 1/2 W 1/2 W 1/2 N OF RD
DAVENPORT MARGARETTE IVY	013 23	0210000	23 15 05E	7663	26	106	236	2/3/1967 S 23 T 15 R 05	W 26 2/3 AC SW 1/4
DAVENPORT JAMES JR	013 23	0220000	23 15 05E	8327	3	133	284	9/12/1975 S 23 T 15 R 05	3 AC BEG 440 FT E OF
RANDLE MARY L ESTATE ET AL	013 23	0230000	23 15 05E	7088	1	226	413	5/10/2000 S 23 T 15 R 05	1 AC N 1/2 NW 1/4 SW 1/4 S RD
RANDLE MARY L ESTATE	013 23	0230100	23 15 05E	1869	7.7	226	411	5/10/2000 S 23 T 15 R 05	PT W 1/2 SW 1/4
BARR TOWANDA L	013 23	0230200	23 15 05E	4916	2	234	734	7/17/2002 S 23 T 15 R 05	PT NW 1/4 SW 1/4
DAVENPORT ROBERT EARL ESTATE	013 23	0240000	23 15 05E	470	11	234	377	5/28/2002 S 23 T 15 R 05	PT SW 1/4 SW 1/4
CUNNINGHAM CHARLES	013 23	0250000	23 15 05E	16464	14	130	301	9/13/1972 S 23 T 15 R 05	14 AC W 1/2 NE 1/4 SW 1/4
IVY CHRISTINE ET AL	013 23	0270000	23 15 05E	353	12	160	18	2/25/1983 S 23 T 15 R 05	13 AC ON E SIDE OF
NANCE SHAWANNA L ET AL	013 23	0270100	23 15 05E	225	1	280	669	8/15/2013 S 23 T 15 R 05	1 AC IN N 1/2 N 1/2 SW 1/4
HARRIS CLYDE JR ET UX MELODY L ET AL	013 23	0270200	23 15 05E	225	1	287	316	4/28/2015 S 23 T 15 R 05	1 AC IN N 1/2 NE 1/4 SW 1/4
THOMPSON LAFRANCE	013 23	0270300	23 15 05E	390	2	292	154	9/16/2016 S 23 T 15 R 05	2 AC IN N 1/2 SW 1/4
IVY SHERMAN	013 23	0280000	23 15 05E	365	12	162	479	10/14/1983 S 23 T 15 T 05	13 AC IN CENTER OF CENTER 1/3
DAVIDSON FRANKLYN & DENISE	013 23	0280100	23 15 05E	870	1	278	728	1/17/2013 S 23 T 15 R 05	1 AC IN N 1/2 N 1/2 SW 1/4
DAVIDSON MONICA	013 23	0280200	23 15 05E	225	1	279	417	4/4/2013 S 23 T 15 T 05	1 AC IN N 1/2 SW 1/4
BOOKER ERSKINE ET UX HESTER W	013 23	0290000	23 15 05E	417	11	165	27	5/4/1984 S 23 T 15 R 5	11 AC ON W SIDE OF CENTER
IVY ALBERT ET UX MARIE PULLIAM	013 23	0290100	23 15 05E	12731	4	221	434	6/26/1998 S 23 T 15 R 05	4 AC IN NE 1/4 SW 1/4
WHITE ROBERT E ET UX LOIS R	013 24	0010000	24 15 05E	5202	132.7	218	499	6/5/1998 S 24 T 15 R 5	132.7 AC OFF N END NE 1/4
FEARS ROOSEVELT	013 24	0030000	24 15 05E	877	27	82	136	12/21/1955 S 24 T 15 R 05	27 AC S 1/2 S 1/2 N 1/2
SMITH ALBERT E	013 24	0040000	24 15 05E	1037	28	251	280	3/6/2006 S 24 T 15 R 05	28 AC ON S SIDE NE 1/4
WILSON WALTER KING ESTATE	013 24	0050000	24 15 05E	1004	30	64	11	9/5/1944 S 24 T 15 R 05	30 AC E 2/3 S 1/2
LENOIR ANNIE MAE	013 24	0060000	24 15 05E	1338	24.7	168	307	4/10/1985 S 24 T 15 R 05	24.7 AC NE PT SE 1/4
PRICE LAURA	013 24	0060100	24 15 05E	544	16.9	168	309	4/10/1985 S 24 T 15 R 5	16.9 AC N PT OF SE 1/4
WILSON MANERVA C ESTATE	013 24	0070000	24 15 05E	225	1	138	622	4/18/1977 S 24 T 15 R 5	1 A SE 1/4 NE 1/4
FEARS ROOSEVELT	013 24	0080000	24 15 05E	1696	1.5	82	136	12/21/1955 S 24 T 15 R 05	1.5 AC E SIDE SE 1/4 NE 1/4

CLAY COUNTY MISSISSIPPI



MURKIN SUBDIVISION
SOUTH OF LAMAR ROAD
T & P 100 300
WEST POINT, MISSISSIPPI



1	2	3	4	5	6	7
8	9	10	11	12	13	14
15	16	17	18	19	20	21
22	23	24	25	26	27	28
29	30	31	32	33	34	35
36	37	38	39	40	41	42



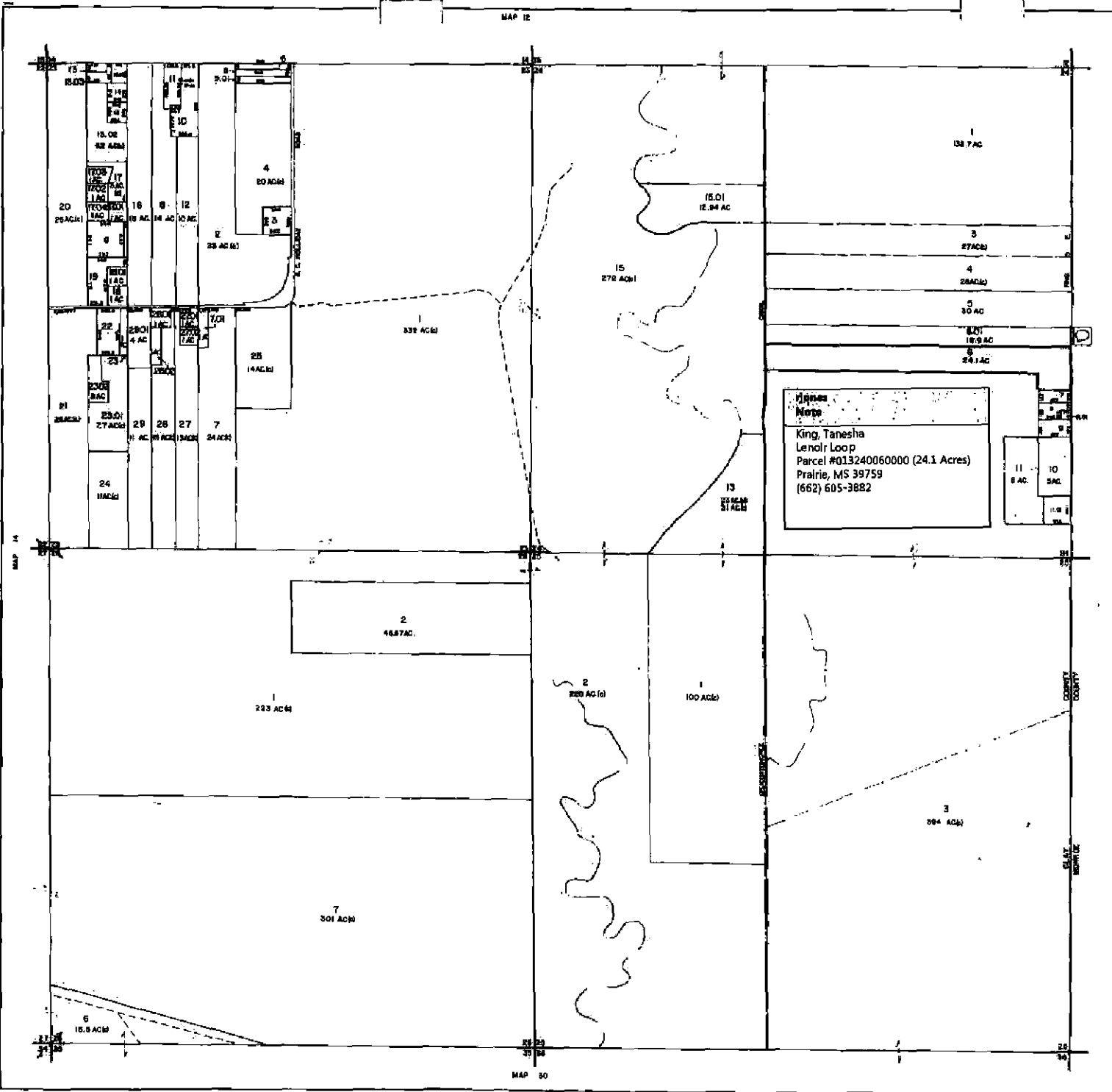
LEGEND

PANEL LINE	—
PANEL NUMBER	5
PANEL BOOK	7
INTERIOR LOT LINE	- - -
6/8 LOT NUMBER	14
R/S BLOCK NUMBER	35
DEED DIMENSION	125'
DEED ACRES	20 AC
CALCULATED ACRES	137 AC
SECTION DIMENSION	100'
INTERSTATE HIGHWAY	— I —
U.S. HIGHWAY	— H —
STATE HIGHWAY	— S —
COUNTY HIGHWAY	— C —
UNPAVED ROAD	— U —
POW., GAS, ETC.	— P —
DITCH, STREAM	— D —
SCHOOL	— S —
CHURCH	— C —
CEMETERY	— C —
SECTION CORNER	— SC —
COUNTY LINE	— CL —
CORPORATE LIMITS	— CL —
TRANSMISSION LINE	— T —
RAILROAD	— R —
SPECIAL DISTRICT	AS LABELED

SUBDIVISIONS

REVISIONS

NO.	DATE	DESCRIPTION



33

Clay Parcel



(1 of 2) [Close] [Fullscreen]

ClayParcel

PARCEL_ID 013 24 0060000

TOTALACRE 24.10

DEEDBK 168

DEEDPG 307

LEGALDESC S 24 T 15 R 05 24.1
AC NE PT SE1/4 DB
168/307

LROWNR


LRNAME LENOIR ANNIE MAE

LINCOF

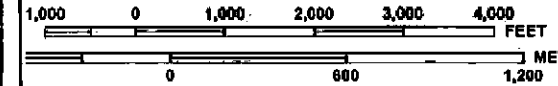
🔍 Zoom to

374

3
21



MAP SCALE 1" = 2000'



PANEL 0100D

FIRM
FLOOD INSURANCE RATE MAP
CLAY COUNTY,
MISSISSIPPI
AND INCORPORATED AREAS

PANEL 100 OF 390

(SEE MAP INDEX FOR FIRM PANEL LAYOUT)

CONTAINS:

COMMUNITY	NUMBER	PANEL	SUFFIX
CLAY COUNTY	280036	0100	D

Note to User: The Map Number shown below should be used when placing map orders; the Community Number shown above should be used on insurance applications for the subject community.

MAP NUMBER
28025C0100D

MAP REVISED
MAY 3, 2011



Federal Emergency Management Agency

This is an official copy of a portion of the above referenced flood map. It was extracted using FIRMette - Desktop version 3.0. This map does not reflect changes or amendments which may have been made subsequent to the date on the title block. Further information about National Flood Insurance Program flood hazard maps is available at <http://www.msc.fema.gov/>.



Clay County Floodplain Administrator

Clay County Administrator

Randolph "Randy" Jones, CFM

P.O. Box 815
West Point, Mississippi 39773
Phone (662) 494-3124
Fax (662) 492-4059
Cell 662-524-0039
E-mail: rjones@wpnet.org

February 15, 2018

Charles & Pamela Davidson
3585 East Hazelwood Road
West Point, MS 39773

Reference: Special Flood Hazard Area (SFHA) Assessment Parcel #052300070100 (8.0 Acres) in the name of Charles & Pamela Davidson, 3585 East Hazelwood Roads, West Point, MS 39773

To Whom It May Concern,

Subsequent to review of the parcel plat and DFIRMETTE boundary map #28025C0215D dated May 3, 2011 at enclosure reveals the referenced parcel and primary construction site lie within Zone X and is outside any designated 100 Year Special Flood Hazard Areas (SFHA).

This correspondence should suffice requirements to issue a building permit, construct or emplace a building or storm shelter, emplace or register a mobile home, connect utilities, or to provide information for your mortgage or insurance broker with respect to floodplain insurance requirements.

I hope you find this consultation and correspondence useful. Keep in mind you may purchase flood insurance, regardless of whether your business is situated within a special flood hazard area.

A handwritten signature in black ink, appearing to read "Randy Jones".

Randolph W. Jones, CFM
Clay County Floodplain Administrator

Cc. Clay County Board of Supervisors
Clay County Tax Assessor
Property Owner
File



Clay County Floodplain Administrator

P.O. Box 815
West Point, Mississippi 39773
Phone (662) 494-2573
Fax (662) 495-2007
E-mail: rjones@wvnet.org

Clay County Administrator
Randolph "Randy" Jones, CFM

Special Flood Hazard Assessment Application

Applicant: Davidson ^{Pam} ~~Refcus~~ Parcel Number: 052 30 0070100 #Acres 8.00
(Name)

Physical Address: 3585 E Hazelwood rd West Point, MS 39773
(Number/Road/Street) (City/State/Zip Code)

Home Phone Number: _____ Cell Phone Number: (662) 295-4911

Property Owner: Davidson Charles & Pamela Address: 3585 E Hazelwood rd.
(Name/Number/Road/Street) (City/State/Zip Code)

Home Phone Number: _____ Cell Phone Number: _____

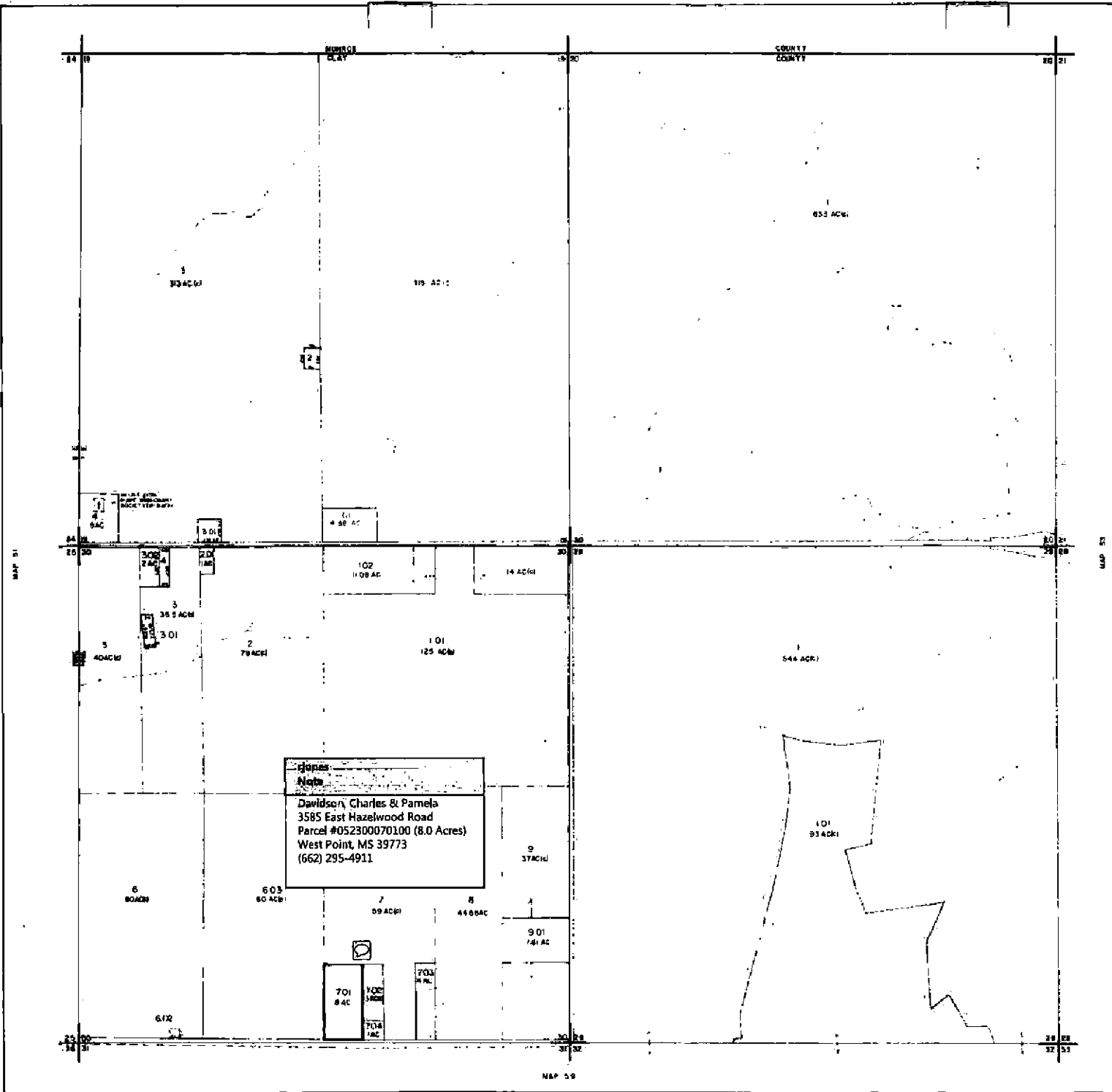
Purpose: (Mark all applicable or X):
Building* Storm Shelter Mobile Home Excavation/Drill
New New xNew Fill
Existing Existing Existing Other (Explain)

Other:* Attach Building/Site Plan: need utilities turned on 200w Southern 8617632

SFHA: Yes* No Floodway: Yes* No Zone: BFE: NA


3
7

HARRISON LORENA ESTATE	051D 25A	0150000	25	16	06E	675	1	226	689	6/5/2000	S 25 T 16 R 6	LOTS 4 WHITE STATION
VANCE ACIE	051D 25A	0160000	25	16	06E	8094	1	209	468	4/8/1996	S 25 T 16 R 06	LOT 5 WHITE STATION SURVEY
HARRISON SIMON ET AL	051D 25A	0170000	25	16	06E	806	1	WB-12	657	1/11/2001	S 25 T 16 R 06	1 AC NE 1/4
HARRISON ELIZA	051D 25A	0170100	25	16	06E	300	1	161	227	6/14/1983	S 25 T 16 R 06	1 AC NE 1/4
JONES TERRELL ETUX CORINE LA'SHONE ET AL	051D 25A	0180000	25	16	06E	450	0	291	478	7/12/2016	S 25 T 16 R 06	LOT 6
SPRAGGINS BARBARA JEAN	051D 25A	0190000	25	16	06E	1133	0.6	190	104	1/29/1991	S 25 T 16 R 06	TRI LOT IN S 1/2 S 1/2 N 1/2
SWIFT JOHNNIE ET UX MILLIE ANN	051D 25A	0200000	25	16	06E	2211	0.9	69	384	4/4/1946	S 25 T 16 R 06	PT SW COR LOT 1
BURNS JESSIE MAE	051D 25A	0220000	25	16	06E	300	1	189	58A	9/26/1990	S 25 T 16 R 6	
WILSON LUCILLE BROOKS	051D 25A	0230000	25	16	06E	293	0.9				0 S 25 T 16 R 6	LOT 8 WHITE STATION
VANCE ACIE	051D 25A	0240000	25	16	06E	1248	0.6	243	193	5/18/2004	S 25 T 16 R 06	PT SW 1/4 NE 1/4
COLFAX RENTAL PROPERTIES LLC	051D 25A	0240100	25	16	06E	4942	3	284	471	7/10/2014	S 25 T 16 R 06	LOT 48 & PT LOTS 9 49 52 & 53
VANCE LEONARD & CAROLYN	051D 25A	0240200	25	16	06E	300	1	243	617	7/12/2004	S 25 T 16 R 06	1 AC SW 1/4 NE 1/4
VANCE ACIE	051D 25A	0240300	25	16	06E	540	2	243	193	5/18/2004	S 25 T 16 R 06	PT SW 1/4 NE 1/4
YOUNG GERTRUDE	051D 25A	0250000	25	16	06E	293	0.9	264	619	5/19/2009	S 25 T 16 R 06	LOT 10
YOUNG HATTIE ESTATE	051D 25A	0260000	25	16	06E	2088	1	106	442	3/10/1967	S 25 T 16 R 06	LOT 11
HALL DORA ESTATE	051D 25A	0270000	25	16	06E	2381	1	62	398	12/1/1942	S 25 T 16 R 06	LOT 12
HALL PEARLENE DAVIDSON	051D 25A	0280000	25	16	06E	680	1.02	232	729	11/20/2001	S 25 T 16 R 06	PT LOTS 13 & 44
BURNS EDITH MAE	051D 25A	0290000	25	16	06E	1110	1	WB-3	57	3/10/1958	S 25 T 16 R 06	LOT 14
BURNS JESSIE MAE	051D 25A	0300000	25	16	06E	2074	1	238	500	6/23/2003	S 25 T 16 R 06	LOT 31
YOUNG MILLIE	051D 25A	0310000	25	16	06E	206	7.5	65	417	3/27/1946	S 25 T 16 R 06	7.5 AC PT NE 1/4
RHEA ROGER D ET UX LISA B	052 19	0010000	19	16	07E	20140	315	209	196	3/19/1996	S 19 T 16 R 07	E 1/2 LESS PT SW COR SE 1/4
HOOD CHRISTOPHER J	052 19	0010100	19	16	07E	8415	4.88	275	701	4/21/2012	S 19 T 16 R 07	PT SW 1/4 SW 1/4 SE 1/4
WHITE TONY (SHARE OF THE IVY WHITE REV	052 19	0020000	19	16	07E	8810	1	290	306	3/23/2016	S 19 T 16 R 07	1 AC MID PT E LINE SW 1/4
WILLIE WHITE HOLDING LLC	052 19	0030000	19	16	07E	9592	313	277	410	9/3/2012	S 19 T 16 R 07	W 1/2 LESS TRACTS
WHITE CLIFTON & LAURA SHELTON	052 19	0030100	19	16	07E	893	1.5	144	676	11/18/1978	S 19 T 16 R 7	1.5 A S 1/2 S 1/2
CHURCH	052 19	0040000	19	16	07E	0	0	54	355	12/30/1930	S 19 T 16 R 7	5 A W SIDE SW 1/4
B BRYAN FARMS INC	052 20	0010000	20	16	07E	19721	633	242	232	2/27/2004	S 20 T 16 R 07	ALL SECTION LESS ROW
B BRYAN FARMS INC	052 29	0010000	29	16	07E	62252	544	110	460	11/25/1968	S 29 T 16 R 07	ALL SECTION LESS ROW AND 93 AC
PRAIRIE LIVESTOCK LLC	052 29	0010100	29	16	07E	2402	93	268	467	4/29/2010	S 29 T 16 R 07	PT S 1/2 & PT S 1/2 N 1/2
HAZELWOOD JERRY ET AL	052 30	0010000	30	16	07E	11018	2.65	289	728	1/12/2016	S 30 T 16 R 07	2.65 AC IN NW 1/4 NE 1/4
GUEST JERRY	052 30	0010100	30	16	07E	15108	125	284	21	5/12/2014	S 30 T 16 R 07	PT NE 1/4
GUEST JOSEPH L ET UX DESSIRRIE	052 30	0010200	30	16	07E	12299	11.08	238	316	6/6/2003	S 30 T 16 R 07	PT N 1/2 NW 1/4 NE 1/4
HAZELWOOD JERRY ET AL	052 30	0010300	30	16	07E	379	11.48	289	728	1/12/2016	S 30 T 16 R 07	11.48 AC IN N 1/2 NE 1/4
HAZLEWOOD LARRY	052 30	0020000	30	16	07E	8373	79	137	332	10/14/1976	S 30 T 16 R 07	E 1/2 NW 1/4 LESS 1 AC NW COR
WHITE STATION WATER ASSOCIATION	052 30	0020100	30	16	07E	0	1	260	467	4/10/2008	S 30 T 16 R 07	1 AC IN NW COR NE 1/4 NW 1/4
PORTERA PHYLLIS	052 30	0030000	30	16	07E	12166	36.5	285	558	10/7/2014	S 30 T 16 R 07	PT E 1/2 W 1/2 NW 1/4
MCNEEL SAMMIE	052 30	0030200	30	16	07E	1474	2	234	741	7/19/2002	S 30 T 16 R 07	PT N 1/2 NW 1/4 NW 1/4
HARRISON ULYSSES JR	052 30	0040000	30	16	07E	5606	1	100	389	8/19/1964	S 30 T 16 R 7	1 A E 1/2 NW 1/4 NW
WALKER ROSE ESTATE	052 30	0050000	30	16	07E	1164	40	55	236	11/29/1932	S 30 T 16 R 07	W 1/2 W 1/2 NW 1/4
B BRYAN FARMS INC	052 30	0060000	30	16	07E	2216	80	281	332	10/2/2013	S 30 T 16 R 07	W 1/2 SW 1/4 LESS LOT IN S 1/2
CLAY COUNTY MISSISSIPPI	052 30	0060200	30	16	07E	0	0.22	174	214	2/4/1987	S 30 T 16 R 07	LOT SW 1/4 SW 1/4 (FIRE STA)
B BRYAN FARMS INC	052 30	0060300	30	16	07E	14216	80	281	334	10/2/2013	S 30 T 16 R 07	E 1/2 SW 1/4
DAVIDSON CHARLES ET UX PAMELA	052 30	0070000	30	16	07E	2067	59	271	182	1/7/2011	S 30 T 16 R 07	PT SW 1/4 NE 1/4 & PT W 1/2
DAVIDSON CHARLES E & PAMELA	052 30	0070100	30	16	07E	16170	0	292	688	11/16/2016	S 30 T 16 R 07	PT W 1/2 SW 1/4 SE 1/4
SANDERS MICHAEL E	052 30	0070200	30	16	07E	2669	3	244	449	9/30/2004	S 30 T 16 R 07E	3 AC SW 1/4 SE 1/4
EDWARDS JOHN	052 30	0070300	30	16	07E	4305	4	250	387	2/6/2006	S 30 T 16 R 07	4 AC IN SW 1/4 SE 1/4
DORAN ANN L	052 30	0070400	30	16	07E	6307	1	256	95	2/6/2007	S 30 T 16 R 07	1 AC IN S 1/2 SW 1/4 SE 1/4
SANSING CLAUDETTE	052 30	0080000	30	16	07E	3414	44.66	140	725	12/1/1977	S 30 T 16 R 7	44.7 A BEG 729.3 FT
JONES CAROLYN E	052 30	0090000	30	16	07E	1515	37	140	727	12/1/1977	S 30 T 16 R 07	PT E 1/2 SE 1/4 & PT SE 1/4
MILLER CHARLES E & MYRA E	052 30	0090100	30	16	07E	329	7.81	210	609	7/23/1996	S 30 T 16 R 07	TRACT IN E 1/2 SE 1/4
CHURCH	053 21	0010000	21	16	07E	0	3	40	182	8/15/1907	S 21 T 16 R 07	PT NE 1/4
B BRYAN FARMS INC	053 21	0030000	21	16	07E	4330	158	242	232	2/27/2004	S 21 T 16 R 07	SW 1/4 LESS ROW
PRAIRIE BELT LAND CO INC	053 21	0040000	21	16	07E	3951	111.34	288	658	9/30/2015	S 21 T 16 R 07	PT SE 1/4
THOMAS FAMILY CEMETERY	053 21	0040100	21	16	07E	0	1	277	154	8/22/2012	S 21 T 16 R 07	1 AC IN NE CORNER SE 1/4
RUPERT PATRICIA THOMAS	053 21	0040200	21	16	07E	960	3.33	277	154	8/22/2012	S 21 T 16 R 07	3.33 AC IN E 1/2 NE 1/4 SE 1/4
THOMAS TIMOTHY	053 21	0040300	21	16	07E	960	3.33	277	154	8/22/2012	S 21 T 16 R 07	3.33 AC IN E 1/2 NE 1/4 SE 1/4



Notes
 Davidson, Charles & Pamela
 3585 East Hazelwood Road
 Parcel #052300070100 (8.0 Acres)
 West Point, MS 39773
 (662) 295-4911

CLAY COUNTY MISSISSIPPI



MISSISSIPPI LAND SURVEYORS ASSOCIATION
 1000 BROADWAY, SUITE 100
 JACKSON, MISSISSIPPI 39201
 (601) 225-1111



1	2	3	4	5	6
7	8	9	10	11	12
13	14	15	16	17	18
19	20	21	22	23	24
25	26	27	28	29	30
31	32	33	34	35	36



LEGEND

1	Section Boundary
2	Quarter Section Boundary
3	Quarter Section Boundary
4	Quarter Section Boundary
5	Quarter Section Boundary
6	Quarter Section Boundary
7	Quarter Section Boundary
8	Quarter Section Boundary
9	Quarter Section Boundary
10	Quarter Section Boundary
11	Quarter Section Boundary
12	Quarter Section Boundary
13	Quarter Section Boundary
14	Quarter Section Boundary
15	Quarter Section Boundary
16	Quarter Section Boundary
17	Quarter Section Boundary
18	Quarter Section Boundary
19	Quarter Section Boundary
20	Quarter Section Boundary
21	Quarter Section Boundary
22	Quarter Section Boundary
23	Quarter Section Boundary
24	Quarter Section Boundary
25	Quarter Section Boundary
26	Quarter Section Boundary
27	Quarter Section Boundary
28	Quarter Section Boundary
29	Quarter Section Boundary
30	Quarter Section Boundary
31	Quarter Section Boundary
32	Quarter Section Boundary
33	Quarter Section Boundary
34	Quarter Section Boundary
35	Quarter Section Boundary
36	Quarter Section Boundary

SUBDIVISIONS

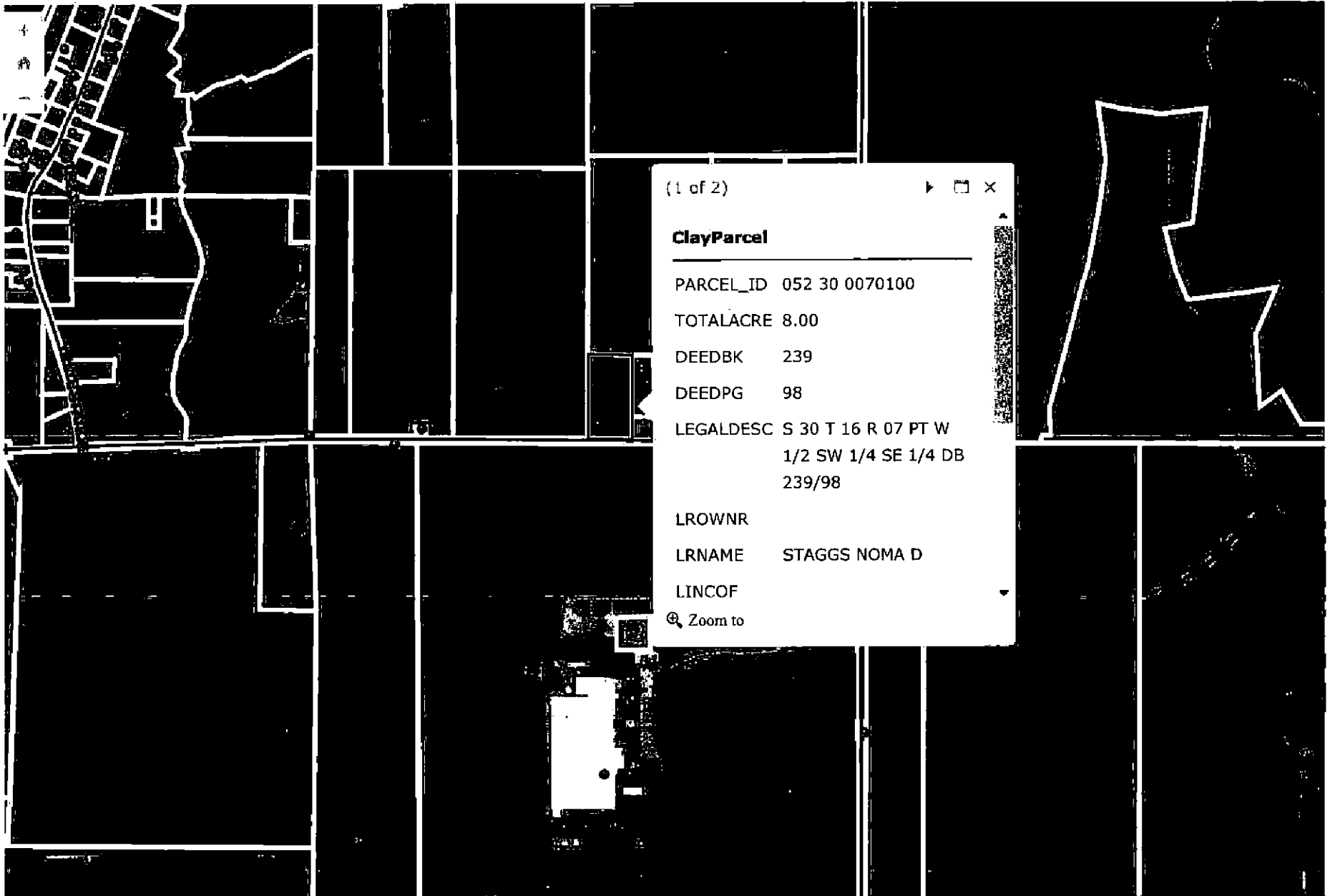
1	Section Boundary
2	Quarter Section Boundary
3	Quarter Section Boundary
4	Quarter Section Boundary
5	Quarter Section Boundary
6	Quarter Section Boundary
7	Quarter Section Boundary
8	Quarter Section Boundary
9	Quarter Section Boundary
10	Quarter Section Boundary
11	Quarter Section Boundary
12	Quarter Section Boundary
13	Quarter Section Boundary
14	Quarter Section Boundary
15	Quarter Section Boundary
16	Quarter Section Boundary
17	Quarter Section Boundary
18	Quarter Section Boundary
19	Quarter Section Boundary
20	Quarter Section Boundary
21	Quarter Section Boundary
22	Quarter Section Boundary
23	Quarter Section Boundary
24	Quarter Section Boundary
25	Quarter Section Boundary
26	Quarter Section Boundary
27	Quarter Section Boundary
28	Quarter Section Boundary
29	Quarter Section Boundary
30	Quarter Section Boundary
31	Quarter Section Boundary
32	Quarter Section Boundary
33	Quarter Section Boundary
34	Quarter Section Boundary
35	Quarter Section Boundary
36	Quarter Section Boundary

REVISIONS

NO.	DATE	DESCRIPTION
1	10/1/00	Original
2	10/1/00	Original
3	10/1/00	Original
4	10/1/00	Original
5	10/1/00	Original
6	10/1/00	Original
7	10/1/00	Original
8	10/1/00	Original
9	10/1/00	Original
10	10/1/00	Original
11	10/1/00	Original
12	10/1/00	Original
13	10/1/00	Original
14	10/1/00	Original
15	10/1/00	Original
16	10/1/00	Original
17	10/1/00	Original
18	10/1/00	Original
19	10/1/00	Original
20	10/1/00	Original
21	10/1/00	Original
22	10/1/00	Original
23	10/1/00	Original
24	10/1/00	Original
25	10/1/00	Original
26	10/1/00	Original
27	10/1/00	Original
28	10/1/00	Original
29	10/1/00	Original
30	10/1/00	Original
31	10/1/00	Original
32	10/1/00	Original
33	10/1/00	Original
34	10/1/00	Original
35	10/1/00	Original
36	10/1/00	Original

SECTIONS 18, 23, 24, 30
 TOWNSHIP 18 N RANGE 7 E
 PHOTO NO 523-272 DATE 3-21-00

Clay Parcel



(1 of 2)

ClayParcel

PARCEL_ID 052 30 0070100

TOTALACRE 8.00

DEEDBK 239

DEEDPG 98

LEGALDESC S 30 T 16 R 07 PT W
1/2 SW 1/4 SE 1/4 DB
239/98

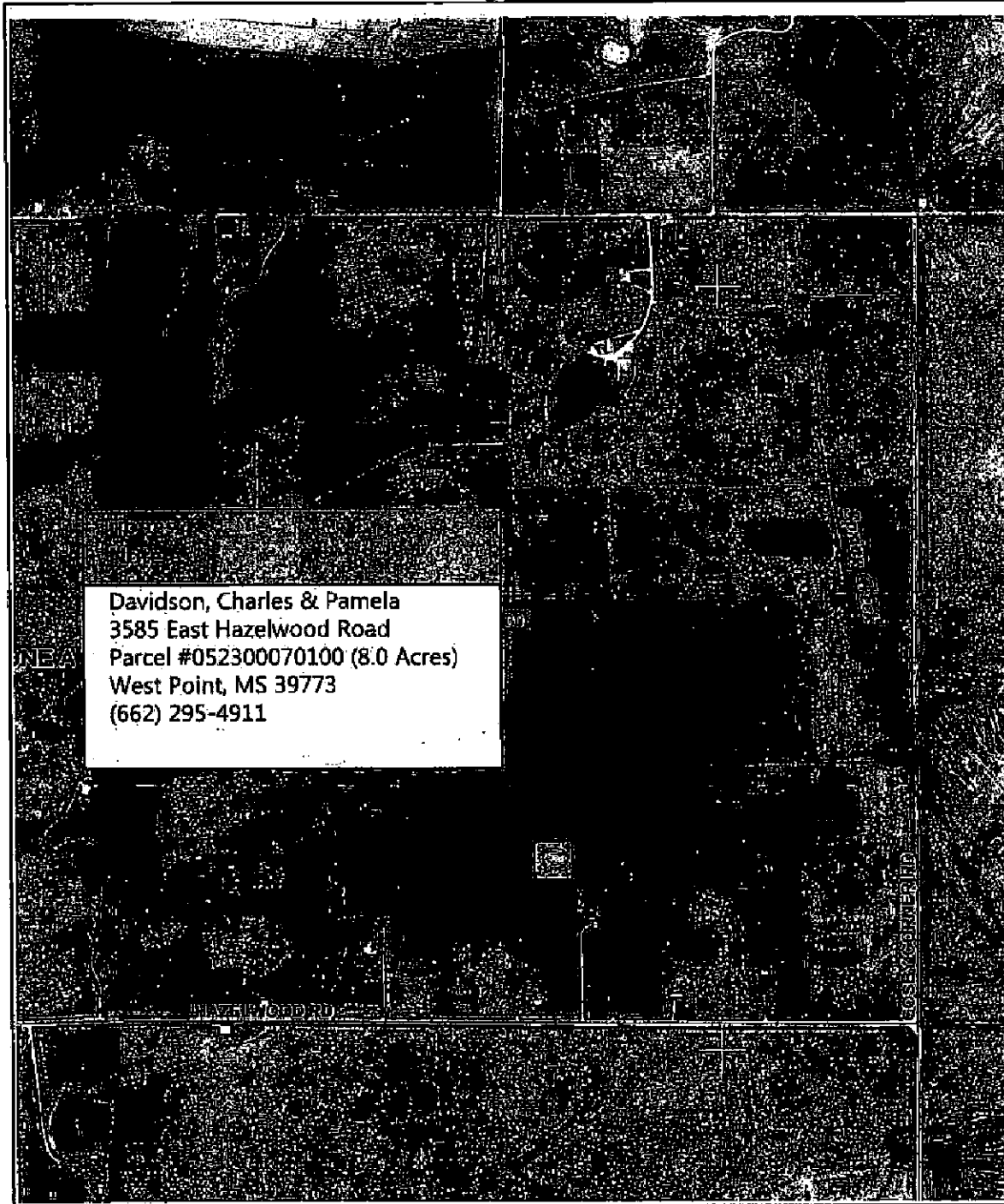
LROWNR

LRNAME STAGGS NOMA D

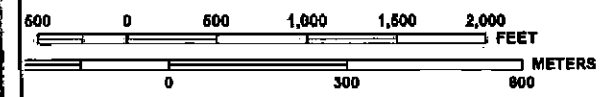
LINCOF

🔍 Zoom to

310



MAP SCALE 1" = 1000'



PANEL 0215D

FIRM
FLOOD INSURANCE RATE MAP
CLAY COUNTY,
MISSISSIPPI
AND INCORPORATED AREAS

PANEL 215 OF 390
 (SEE MAP INDEX FOR FIRM PANEL LAYOUT)

CONTAINS:

COMMUNITY	NUMBER	PANEL	SUFFIX
CLAY COUNTY	280036	0215	D
WEST POINT, CITY OF	280037	0215	D

Notice to User: The Map Number shown below should be used when placing map orders; the Community Number shown above should be used on insurance applications for the subject community.

MAP NUMBER
28025C0215D

MAP REVISED
MAY 3, 2011



Federal Emergency Management Agency

This is an official copy of a portion of the above referenced flood map. It was extracted using FIRMette - Desktop version 3.0. This map does not reflect changes or amendments which may have been made subsequent to the date on the title block. Further information about National Flood Insurance Program flood hazard maps is available at <http://www.msc.fema.gov/>.



Clay County Floodplain Administrator

Clay County Administrator

Randolph "Randy" Jones, CFM

P.O. Box 815
West Point, Mississippi 39773
Phone (662) 494-3313
Fax (662) 492-4059
Cell 662-524-0039
E-mail: rjones@wepnet.org

February 16, 2018

Gladys Terry
Terry Road
West Point, MS 39773

Re: Special Flood Hazard Area (SFHA) Assessment for Parcel #092D25A0280500 (1.0 Acre) in the name of Lamar Terry, Terry Road, West Point, MS 39773

To Whom It May Concern,

Subsequent to review of the parcel plat and DFIRMETTE boundary map # 28025C0334D, dated May 3, 2011 at enclosure reveals the parcel and mobile home site lie within Zone X and is outside any designated Special Flood Hazard Area (SFHA).

This correspondence should suffice requirements to issue a building permit, connect utilities, emplace or register a mobile home, or provide necessary information to your mortgage or insurance broker with regard to flood hazard insurance requirements.

I hope you find this consultation and correspondence useful. Keep in mind you may purchase flood insurance, regardless of whether your home is situated within a special flood hazard area.

Randolph W. Jones, CFM
Clay County Floodplain Administrator

Encl as

Cc. Clay County Board of Supervisors
Clay County Tax Assessor
Property Owner
File



Clay County Floodplain Administrator

P.O. Box 815
West Point, Mississippi 39773
Phone (662) 494-2573
Fax (662) 495-2007
E-mail: rjones@wpoint.org

Clay County Administrator
Randolph "Randy" Jones, CFM

Special Flood Hazard Assessment Application

Applicant: Terry Gladys Rambus Parcel Number: 0920 25A 0280500 #Acres 1.00
(Name)

Physical Address: Terry Rd West Point, MS 39773
(Number/Road/Street) (City/State/Zip Code)

Home Phone Number: _____ Cell Phone Number: 662-295-0302

Property Owner: Terry Lamar Address: _____
(Name/Number/Road/Street) (City/State/Zip Code)

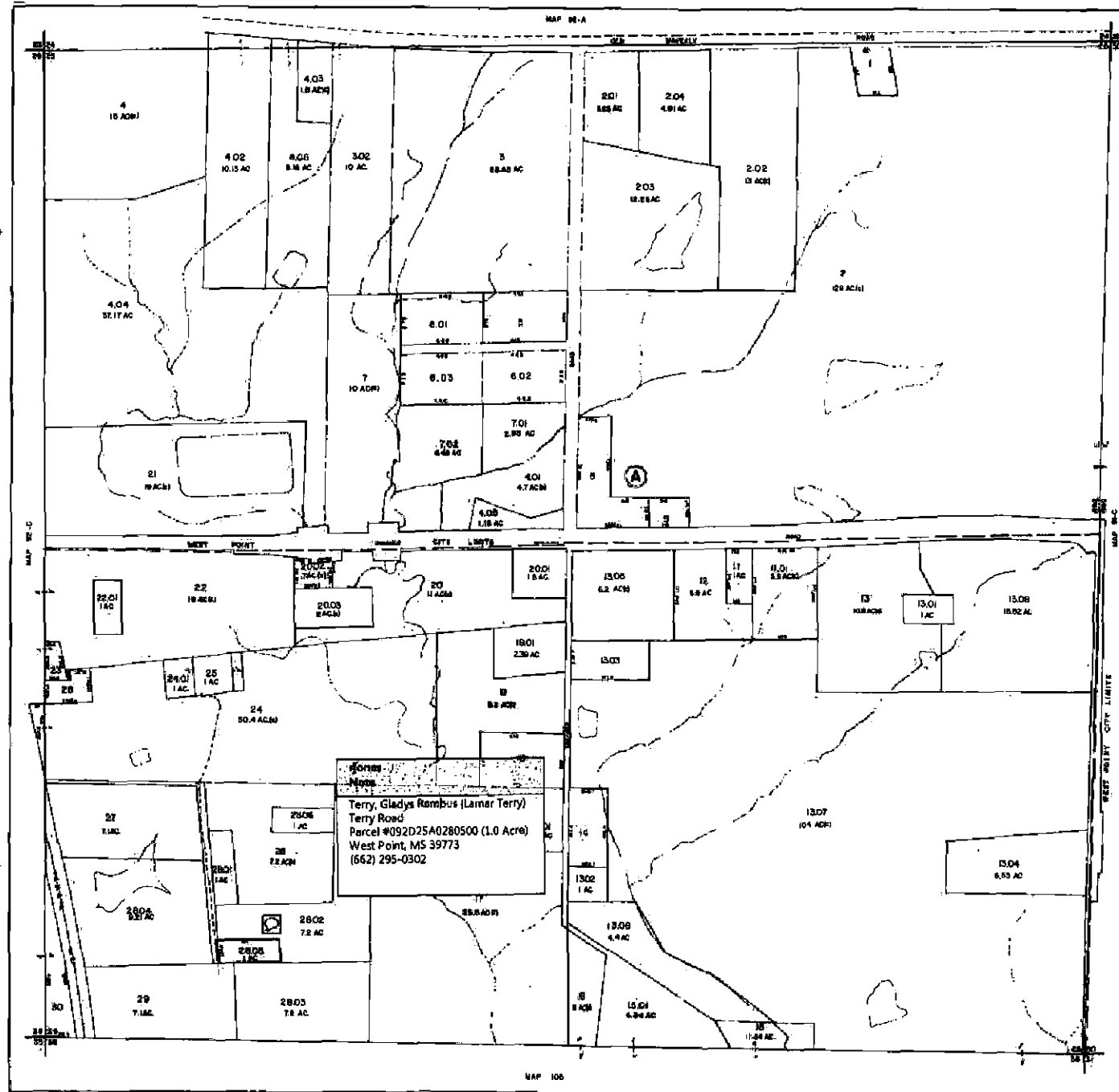
Home Phone Number: _____ Cell Phone Number: _____

Purpose: (Mark all applicable or X):
Building* Storm Shelter Mobile Home Excavation/Drill
New New X New Fill
Existing Existing Existing Other (Explain)

Other:* Attach Building/Site Plan: Need utilities turned on. 1994 Gateway 84 X 16 TRA224324

SFHA: Yes* No Floodway: Yes* No Zone: X BFE: NA

FARRAR ROBERT C	092D 25A	0090000	25	17	06E	11830	0.8	113	244	12/20/1969	S 25 T 17 R 06	.8 AC IN SW 1/4 SW 1/4 NE 1/4
RAY VERNON WAYNE ET UX JUDITH LYNN	092D 25A	0110000	25	17	06E	12254	0.9	195	433	9/3/1992	S 25 T 17 R 06	.9 AC NW 1/4 SE 1/4
SIMMONS CHARLES ALLEN	092D 25A	0110100	25	17	06E	7704	3.9	265	242	6/24/2009	S 25 T 17 R 06	PT NW 1/4 SE 1/4
ALEXANDER VICKIE L	092D 25A	0120000	25	17	06E	9345	3.8	221	351	2/2/1999	S 25 T 17 R 06	3.8 AC NE 1/4 NW 1/4 SE 1/4
SALMON BONNIE ORMAN	092D 25A	0130000	25	17	06E	1974	10.8	278	10	11/1/2012	S 25 T 17 R 06	PT NE 1/4 SE 1/4
SALMON MICHAEL L & BONNIE L	092D 25A	0130100	25	17	06E	6180	1	195	412	9/3/1992	S 25 T 17 R 06	1 AC IN NE 1/4 SE 1/4
ROBINSON ROGER & DONNA	092D 25A	0130200	25	17	06E	10275	1	170	399	12/27/1985	S 25 T 17 R 06	1 AC SW 1/4 SE 1/4
ORMAN FABRICATION & WELDING	092D 25A	0130300	25	17	06E	80079	2	175	82	4/14/1987	S 25 T 17 R 06	2 AC IN NW 1/4 SE 1/4
ORMAN DAVID LEE ET UX MELISSA M	092D 25A	0130400	25	17	06E	51236	5.53	284	437	7/2/2014	S 25 T 17 R 06	5.53 AC IN SE 1/4 SE 1/4
ORMAN VIRGINIA MARITAL DEDUCTION TRUST	092D 25A	0130500	25	17	06E	9090	6.2	WB-17	35	5/10/2013	S 25 T 17 R 06	PT NW 1/4 SE 1/4
LOFTON DEBBIE O	092D 25A	0130600	25	17	06E	185	4.4	278	22	11/20/2012	S 25 T 17 R 06	4.4 AC IN SW 1/4 SE 1/4
ORMAN DAVID	092D 25A	0130700	25	17	06E	5920	104	278	16	11/20/2012	S 25 T 17 R 06	104 AC IN SE 1/4
ORMAN DAVID	092D 25A	0130800	25	17	06E	2430	15.82	280	487	7/23/2013	S 25 T 17 R 06	15.82 IN NE 1/4 SE 1/4
HAMBY FRANK E JR & BETTY S	092D 25A	0140000	25	17	06E	12791	2	169	53	7/8/1985	S 25 T 17 R 06	2 AC NE 1/4 SW 1/4 SE 1/4
PLASTERS CHARLES E ET UX SHARON K	092D 25A	0150000	25	17	06E	763	1.34	264	450	5/1/2009	S 25 T 17 R 06	PT SW 1/4 SE 1/4
BARTON JOSEPH N	092D 25A	0150100	25	17	06E	9127	4.7	275	443	3/7/2012	S 25 T 17 R 06	PT SW 1/4 SE 1/4
NABORS HUBERT J JR (1/3 INT) ET AL	092D 25A	0160000	25	17	06E	6806	2.1	290	749	5/3/2016	S 25 T 17 R 06	PT SW 1/4 SE 1/4
CLEMENTS JANETTE DOSS	092D 25A	0170000	25	17	06E	1221	29.5	152	9	10/16/1980	S 25 T 17 R 06	29.5 AC CENTER PT S 1/2
WOOTEN CHARLES R & KATHY H	092D 25A	0170100	25	17	06E	12204	1.7	261	418	6/12/2008	S 25 T 17 R 06	1.7 AC NE COR SE 1/4 SW 1/4
MORGAN RINA	092D 25A	0180000	25	17	06E	14029	3	WB-17	115	7/25/2013	S 25 T 17 R 06	3 AC CENTER PT S 1/2
ORMAN DAVID	092D 25A	0190000	25	17	06E	28596	8.2	261	661	7/27/2008	S 25 T 17 R 06	8.2 AC IN N 1/2 S 1/2
ORMAN AMBER	092D 25A	0190100	25	17	06E	16188	2.39	277	211	8/30/2012	S 25 T 17 R 06	2.39 AC IN N 1/2 S 1/2
BANKS ALPHONSON & MINNIE	092D 25A	0200000	25	17	06E	334	11	161	64	5/18/1983	S 25 T 17 R 06	PT N 1/2 N 1/2 SW 1/4
SMITH JAMES ET UX MARTHA J	092D 25A	0200100	25	17	06E	19257	1.8	162	27	8/23/1983	S 25 T 17 R 06	PT NE 1/4 NE 1/4 SW 1/4
JEFFERSON MARY BELL TERRY	092D 25A	0200200	25	17	06E	30	0.7	161	51	5/14/1983	S 25 T 17 R 06	PT N 1/2 N 1/2 SW 1/4
TERRY ROBERT LEE	092D 25A	0200300	25	17	06E	86	2	161	264	6/17/1983	S 25 T 17 R 06	2 AC N 1/2 N 1/2 SW 1/4
CITY OF WEST POINT SEWAGE LAGOON	092D 25A	0210000	25	17	06E	0	19	99	454	5/18/1964	S 25 T 17 R 06	S 1/2 SW 1/4 NW 1/4 LESS ROW
TAYLOR GEORGE R ET UX DORIS C	092D 25A	0220000	25	17	06E	8421	17.22	246	376	1/24/2005	S 25 T 17 R 06	PT NW 1/4 SW 1/4
TAYLOR JERMAINE ET UX KIMBERLY	092D 25A	0220100	25	17	06E	14377	1	259	314	12/11/2007	S 25 T 17 R 06	1 AC IN NW 1/4 SW 1/4
WILLIAMS LUCIOUS	092D 25A	0230000	25	17	06E	158	0.5	259	407	11/29/2007	S 25 T 17 R 06	PT NW 1/4 SW 1/4
CHANDLER JOHNNY RAND ET AL	092D 25A	0240000	25	17	06E	1274	30.4	163	530	2/17/1984	S 25 T 17 R 06	S 1/2 NW 1/4 SW 1/4
CRUSOE GREGORY A	092D 25A	0240100	25	17	06E	675	1	260	511	4/15/2008	S 25 T 17 R 06	1 AC IN NW 1/4 SW 1/4
CRUSOE DORIS KATE	092D 25A	0250000	25	17	06E	11155	1	287	248	4/23/2015	S 25 T 17 R 06	1 AC IN NW 1/4 SW 1/4
DOSS LAURA FOSTER	092D 25A	0260000	25	17	06E	214	0.8	69	338	1/28/1949	S 25 T 17 R 06	B/10 A SW 1/4 DB 66/265
TERRY MATTIE LEE & ROBERT	092D 25A	0270000	25	17	06E	7781	7.1	WB-16	345	4/10/2011	S 25 T 17 R 06	7.1 AC IN N 1/2 SW 1/4 SW 1/4
TERRY MATTIE LEE	092D 25A	0280000	25	17	06E	13234	7.2	176	376	8/6/1987	S 25 T 17 R 06	7.2 AC IN S 1/2 SW 1/4
TERRY HOWORTH ESTATE	092D 25A	0280100	25	17	06E	8734	1	176	365	8/19/1987	S 25 T 17 R 06	1 AC IN S 1/2 SW 1/4
TERRY LOU FRANCES	092D 25A	0280200	25	17	06E	1745	7.2	238	780	7/29/2003	S 25 T 17 R 06	PT S 1/2 SW 1/4
TERRY HOWORTH ESTATE	092D 25A	0280300	25	17	06E	239	7.2	176	365	8/19/1987	S 25 T 17 R 06	7.2 A SO SIDE SW 1/4
TERRY WILSON	092D 25A	0280400	25	17	06E	359	9.21	176	373	8/19/1987	S 25 T 17 R 06	9.21 A PT SW 1/4 SW 1/4
TERRY LAMAR	092D 25A	0280500	25	17	06E	1271	1	205	629	4/19/1995	S 25 T 17 R 06	1 AC IN S 1/2 SW 1/4
TERRY ROBERT	092D 25A	0280600	25	17	06E	11688	1	272	445	5/17/2011	S 25 T 17 R 06	1 AC IN N 1/2 S 1/2 SW 1/4
JEFFERSON MARY BELL TERRY	092D 25A	0290000	25	17	06E	1452	7.1				S 25 T 17 R 06	7.1 A SW 1/4 SW 1/4
LINDSEY JULIA CHANDLER ET VIR WILLIAM L	092D 25A	0300000	25	17	06E	58	2	232	153	9/11/2001	S 25 T 17 R 06	LOT SE 1/4 W ICG RR
B BRYAN FARMS INC	093 21	0010000	21	17	06E	333	10.5	188	116	6/28/1990	S 21 T 17 R 06	PT NE 1/4 NE 1/4 N OF RR
B BRYAN FARMS INC	093 21	0010100	21	17	06E	105	2.5	188	116	6/28/1990	S 21 T 17 R 06	2.50 AC IN NE COR
MISSISSIPPI STATE UNIVERSITY	093 21	0010200	21	17	06E	0	63	288	839	10/19/2015	S 21 T 17 R 06	PT NE 1/4 E OF RAILROAD
PILGRIM GROVE MB CHURCH	093 21	0020000	21	17	06E	8024	0.4	292	124	9/16/2016	S 21 T 17 R 06	LOT IN NE 1/4 NE 1/4 NW OF RR
PILGRIM GROVE MB CHURCH	093 21	0020100	21	17	06E	1261	0.27	292	124	9/16/2016	S 21 T 17 R 06	A LOT IN NE 1/4 NE 1/4 NE 1/4
PILGRIM GROVE BAPTIST CHURCH	093 21	0030000	21	17	06E	0	0.7	235	727	10/14/2002	S 21 T 17 R 06	LOT IN NE 1/4 NE 1/4
PILGRIM GROVE BAPTIST CHURCH	093 21	0030100	21	17	06E	6742	0.69	260	633	4/21/2008	S 21 T 17 R 06	.69 A NE 1/4 NE 1/4 W OF RR
DAILEY WILLIE	093 21	0040000	21	17	06E	1327	0.8	82	260	1/30/1956	S 21 T 17 R 06	LOT IN NE 1/4 NE 1/4
ERVIN WILLIE JAMES ESTATE	093 21	0050000	21	17	06E	5697	1	64	44	9/28/1944	S 21 T 17 R 06	1 AC IN W PT NW 1/4
HALE ODESSA & THOMAS	093 21	0060000	21	17	06E	3663	1	227	399	8/4/2000	S 21 T 17 R 06	1 AC N SIDE N 1/2 BEG 418 FT
ERVIN WILLIE JAMES EST	093 21	0070000	21	17	06E	1125	2	69	106	2/5/1948	S 21 T 17 R 06	2 AC NW 1/4
HALE THOMAS	093 21	0080000	21	17	06E	6820	1	284	353	6/11/2014	S 21 T 17 R 06	1 AC IN NW 1/4 NE 1/4



CLAY COUNTY MISSISSIPPI



MAPING SUBMITTANT
 OFFICE OF THE COUNTY CLERK
 WEST POINT, MISSISSIPPI



1	2	3	4	5
6	7	8	9	10
11	12	13	14	15
16	17	18	19	20
21	22	23	24	25
26	27	28	29	30

SCALE 1" = 1/4 MI

- LEGEND**
- PARCEL LINE
 - PARCEL NUMBER
 - PARCEL DOOR
 - SECTION LOT LINE
 - R/O LOT NUMBER
 - R/O BLOCK NUMBER
 - PLANNED SUBDIVISION
 - DEVELOP. ADDRESS
 - CALCULATED DISTANCE
 - SCALE DIVISION
 - INTERSTATE HIGHWAY
 - U.S. HIGHWAY
 - STATE HIGHWAY
 - COUNTY HIGHWAY
 - IMPAVED ROAD
 - ROAD, LAKE, ETC.
 - CRACK, STREAM
 - SEWER
 - CHURCH
 - CEMETERY
 - SECTION CORNER
 - COUNTY LINE
 - CORPORATE LIMIT
 - TRAILING WAGON LINE
 - ENCLOSURE
 - SPECIAL DISTRICT

SUBDIVISIONS

REVISIONS


NO.	DATE	DESCRIPTION

TOWNSHIP 17 S RANGE 8 E
 PHOTO NO. 328-928 DATE 3-2-17

MAP NO. 92-D

Clay Parcel

Find address or place



(1 of 3)

ClayParcel

PARCEL_ID 092D 25A 0280500

TOTALACRE 1.00

DEEDBK 205

DEEDPG 629

LEGALDESC S 25 T 17 R 06 1 AC
IN S 1/2 SW 1/4 DB
178/332 & 205/629

LROWN

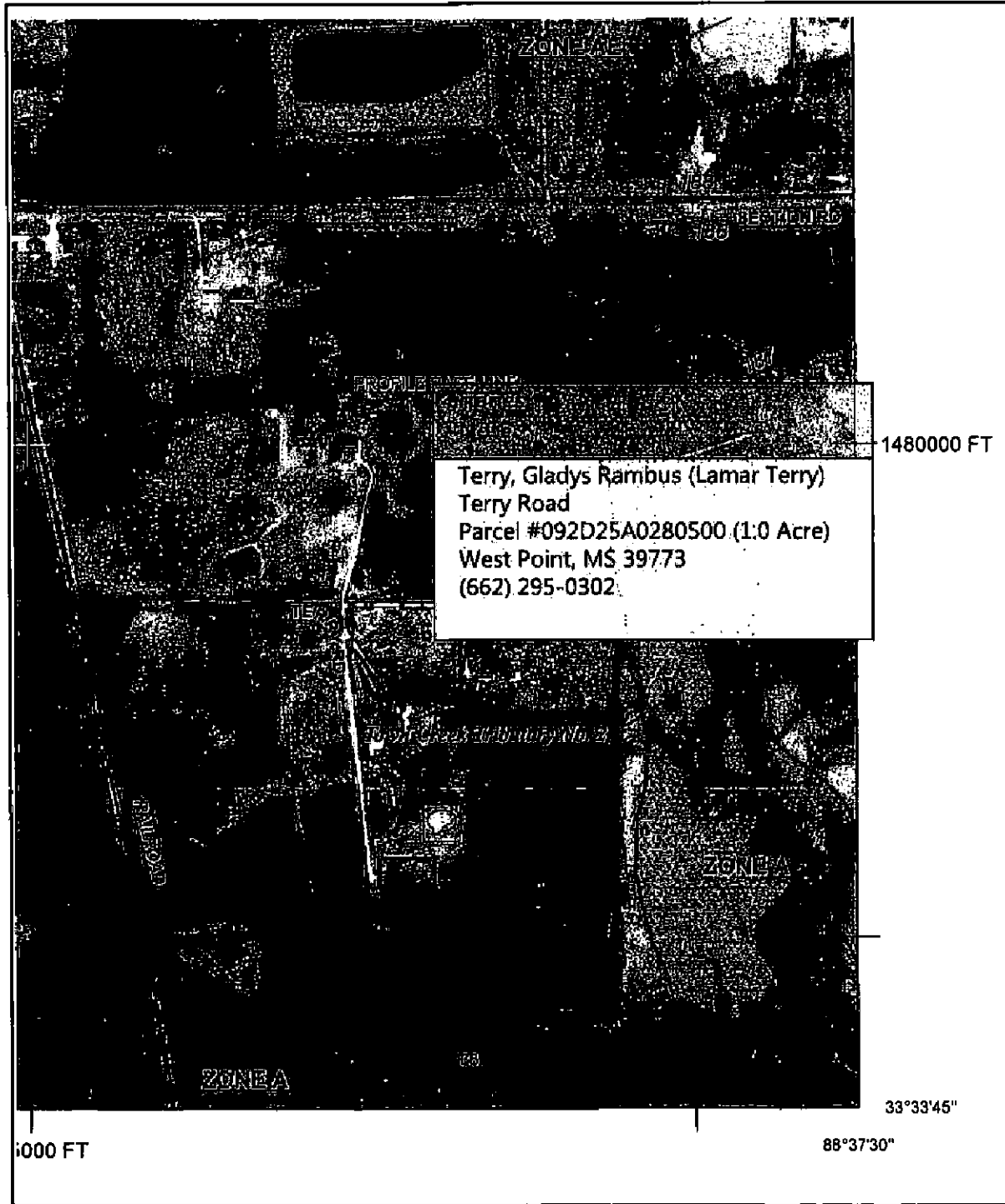
LRNAME TERRY LAMAR

LINCOF

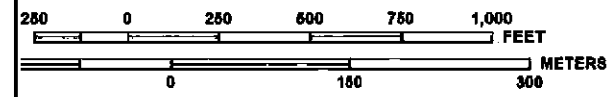
Zoom to

316

317



MAP SCALE 1" = 500'



PANEL 0334D

FIRM
FLOOD INSURANCE RATE MAP
CLAY COUNTY,
MISSISSIPPI
AND INCORPORATED AREAS

PANEL 334 OF 390

(SEE MAP INDEX FOR FIRM PANEL LAYOUT)

CONTAINS:

COMMUNITY	NUMBER	PANEL	SUFFIX
CLAY COUNTY	280036	0334	D
WEST POINT, CITY OF	280037	0334	D

Notice to User: The Map Number shown below should be used when placing map orders; the Community Number shown above should be used on insurance applications for the subject community.



MAP NUMBER
28025C0334D

MAP REVISED
MAY 3, 2011

Federal Emergency Management Agency

This is an official copy of a portion of the above referenced flood map. It was extracted using FIRMette - Desktop version 3.0. This map does not reflect changes or amendments which may have been made subsequent to the date on the title block. Further information about National Flood Insurance Program flood hazard maps is available at <http://www.msc.fema.gov/>.



Clay County Floodplain Administrator

Clay County Administrator

Randolph "Randy" Jones, CFM

P.O. Box 815
West Point, Mississippi 39773
Phone (662) 494-3124
Fax (662) 492-4059
Cell 662-524-0039
E-mail: rjones@wpnet.org

February 20, 2018

Leonard Pilesky
61 Deer Run Lane
West Point, MS 39773

Re: Special Flood Hazard Area Assessment Parcel #086130302500 (3.2 Acres) for Leonard McCormick, in the name of John J. Pilesky, 61 Deer Run Lane, West Point, MS 39773

To Whom It May Concern,

Subsequent to review of the parcel plat and DFIRMETTE boundary map #28025C0360D, dated May 3, 2011 at enclosure reveals the parcel and mobile home site lie within Zone X and is outside any designated 100 Year Special Flood Hazard Area (SFHA).

This correspondence should suffice requirements to issue a building permit, emplace or register a mobile home, connect utilities, or provide the necessary information to your mortgage or insurance broker with respect to flood hazard insurance requirements.

I hope you find this consultation and correspondence useful. Keep in mind you may purchase flood insurance, regardless of whether your construction/home site is situated within a special flood hazard area.

A handwritten signature in black ink, appearing to read "Randy Jones".

Randolph W. Jones, CFM
Clay County Floodplain Administrator

Encl as

Cc. Clay County Board of Supervisors
Clay County Tax Assessor
Property Owner
File



Clay County Floodplain Administrator

P.O. Box 815
West Point, Mississippi 39773
Phone (662) 494-2573
Fax (662) 495-2007
E-mail: rljones@wpnet.org

Clay County Administrator
Randolph "Randy" Jones, CFM

Special Flood Hazard Assessment Application

Applicant: McCormick Leonard Parcel Number: 086 13 0302500 #Acres 3.20
(Name)

Physical Address: 61 Deer Run Ln West Point, MS 39773
(Number/Road/Street) (City/State/Zip Code)

Home Phone Number: _____ Cell Phone Number: 295-6730

Property Owner: John J Jr. Piosky ~~John J Jr.~~ Address: _____
(Name/Number/Road/Street) (City/State/Zip Code)

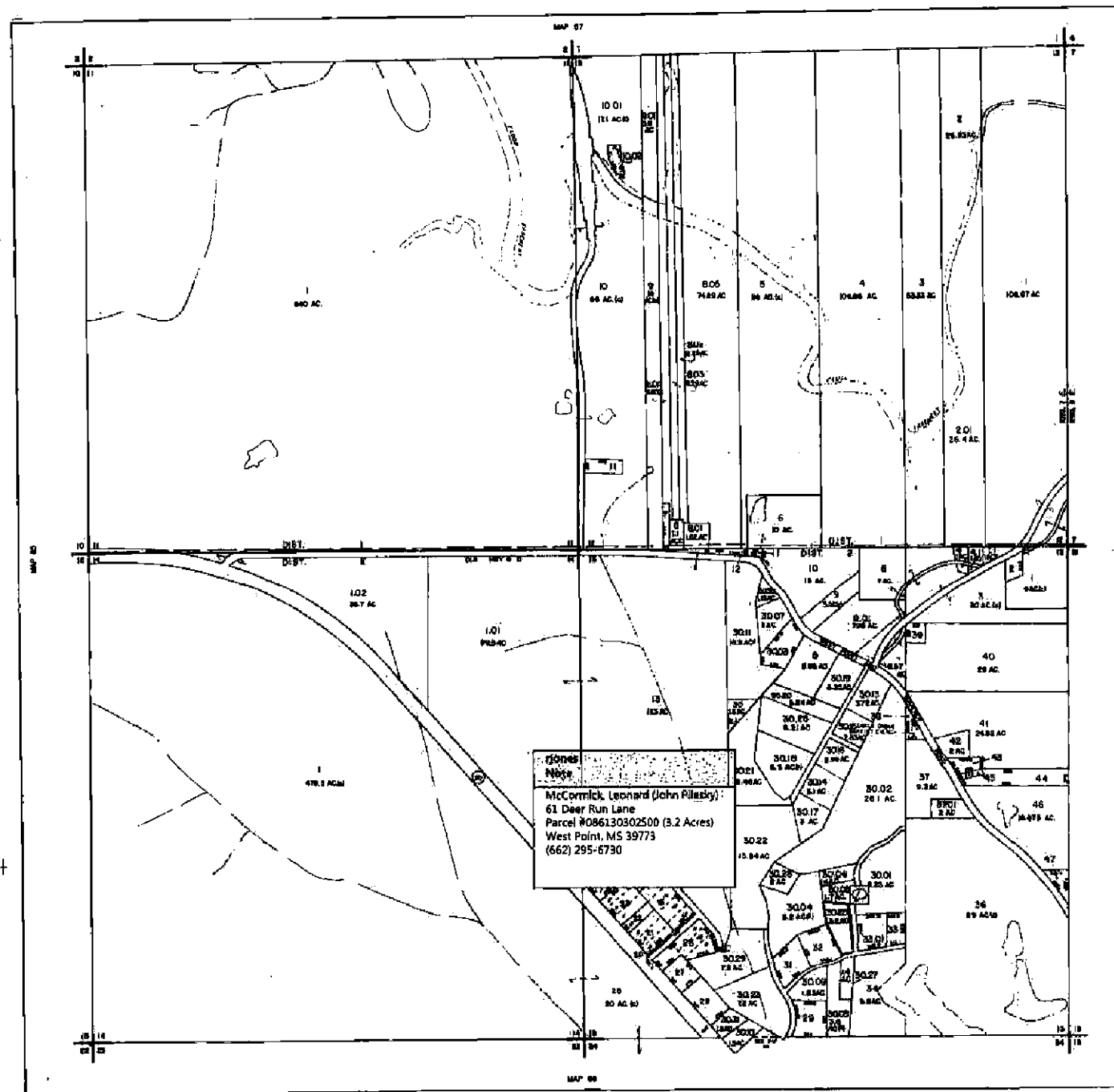
Home Phone Number: _____ Cell Phone Number: _____

Purpose: (Mark all applicable or X):
Building* Storm Shelter Mobile Home Excavation/Drill
New New New Fill
Existing Existing X Existing Other (Explain)

Other:* Attach Building/Site Plan: MH on Land Roll, need utilities turned on. 1998 Pinnacle 48 X 28
PH: 1108998

SFHA: Yes* No Floodway: Yes* No Zone: X BFE: NA

CARPENTER EDDIE ESTATE	086 13	0070000	13 17 07E	1089	6.57	168	320	4/10/1985 S 13 T 17 R 07	PT W 1/3 NE 1/4
WILSON AMY ET VIR JEREMY	086 13	0080000	13 17 07E	11446	5.96	288	791	10/15/2015 S 13 T 17 R 07	5.96 AC IN N 1/2 S&W OF RD
GABLE MICHAEL ADAM & ERIN ELIZABETH	086 13	0090000	13 17 07E	6409	3	292	847	11/30/2016 S 13 T 17 R 07	PT NW 1/4 NE 1/4
BUTTREY ORVILLE L JR	086 13	0090100	13 17 07E	5644	7.98	219	311	4/17/1998 S 13 T 17 R 07	PT NW 1/4 NE 1/4
LASUZZO JORDAN ET UX TARA	086 13	0100000	13 17 07E	12981	13	277	734	11/3/2012 S 13 T 17 R 07	13 AC IN N 1/2 N 1/2
DILL ANNA L ET VIR KENNETH D (1/3) ET AL	086 13	0110000	13 17 07E	9	0.5	271	149	12/28/2010 S 13 T 17 R 07	.5 AC BEG 1590 FT W OF NE COR
SHELTON DEBRA HUFFMAN (3/4 INT) ET AL	086 13	0120000	13 17 07E	143	0.8	292	551	10/28/2016 S 13 T 17 R 07	8/10 AC PT NE 1/4 NW 1/4
SUNDBECK MILTON O JR	086 13	0130000	13 17 07E	3283	123	292	513	10/24/2016 S 13 T 17 R 07	PT W 1/2 N OF HWY 50
SWINDOL JAMES R	086 13	0130100	13 17 07E	75	0	268	132	3/24/2010 S 13 T 17 R 07	LOT IN SW 1/4 NW 1/4
SWINDOL JAMES RAY ET UX WENDY ANN	086 13	0140000	13 17 07E	10230	1	208	605	1/6/1996 S 13 T 17 R 07	1 AC IN NW 1/4 NW 1/4 SW 1/4
BOLIN JAMES K ET UX JEAN M	086 13	0150000	13 17 07E	11702	4.55	263	477	1/28/2009 S 13 T 17 R 07	4.55 AC IN W 1/2 NW 1/4 SW 1/4
NEPIL CLIFFORD J & MICHELLE G	086 13	0160000	13 17 07E	26799	4	257	79	5/17/2007 S 13 T 17 R 07	4 AC BEG 3671.8 FT S OF NW COR
DOVE ROSEMARY	086 13	0180000	13 17 07E	12402	3.83	247	526	5/18/2005 S 13 T 17 R 07	3.83 AC BEG 3671.8 FT S OF &
SIMMONS WILSON D	086 13	0200000	13 17 07E	195	0.4	139	638	8/10/1977 S 13 T 17 R 07	RIVERWOOD SUB
DAILY IRMA BURKES	086 13	0210000	13 17 07E	10042	2.79	276	580	6/25/2012 S 13 T 17 R 07	2.79 AC IN W 1/2 SW 1/4
ROBERSON TIMOTHY ET UX SHANNON LOVE	086 13	0220000	13 17 07E	7452	1	262	615	10/21/2008 S 13 T 17 R 07	1 AC IN W 1/2 SW 1/4
BALLARD ALICE FAYE (LIFE EST)	086 13	0230000	13 17 07E	7340	3	286	312	12/17/2014 S 13 T 17 R 07	3 AC BEG 3871.5 FT S OF &
GARNETT TERRY A & CHAR B	086 13	0240000	13 17 07E	10343	2	173	478	12/8/1986 S 13 T 17 R 07	2 AC W 1/2 SW 1/4
SUNDBECK MILTON O JR	086 13	0250000	13 17 07E	582	20	292	513	10/24/2016 S 13 T 17 R 07	SW 1/4 S&W OF HWY 50
GARNETT JOHN MICHAEL REVOCABLE TRUST	086 13	0260000	13 17 07E	21784	4	277	688	11/8/2012 S 13 T 17 R 07	4 AC IN N 1/2 SW 1/4 SW 1/4
HORD HUBERT N ET UX DOROTHY R	086 13	0270000	13 17 07E	10106	2	228	705	12/13/2000 S 13 T 17 R 07	PT SW 1/4 SW 1/4
MALONE WILLIAM W JR & PATSY	086 13	0280000	13 17 07E	8107	3	185	3	8/30/1989 S 13 T 17 R 07	3 AC S 1/2 SW 1/4
HONSINGER ROBERT ET UX CHERYL	086 13	0290000	13 17 07E	12182	3	232	704	11/30/2001 S 13 T 17 R 07	3 AC SE 1/4 SE 1/4 SW 1/4
TRULOVE HOWARD JOE	086 13	0300000	13 17 07E	111	1.6	156	112	1/4/1982 S 13 T 17 R 07	PT SE 1/4 NW 1/4
LANCASTER DARIUS LEON	086 13	0300100	13 17 07E	2828	8.23	284	518	7/8/2014 S 13 T 17 R 07	8.23 AC IN NW 1/4 SE 1/4
BUCHANAN WILLIAM E	086 13	0300200	13 17 07E	6205	26.1			12/28/1978 S 13 T 17 R 07	26.1 AC NE 1/4 SE 1/4 & PT
REED WENDELL W	086 13	0300300	13 17 07E	5531	3	181	150	10/12/1988 S 13 T 17 R 07	3 AC IN W SIDE SE 1/4 NE 1/4
LANCASTER DEBRA LEIGH DREHER ET AL	086 13	0300400	13 17 07E	1185	8.2	WB-17	502	3/3/2015 S 13 T 17 R 07	PT E 1/2 SW 1/4
BRABHAM HARRY F & REBECCA F	086 13	0300500	13 17 07E	8375	1.7	205	510	3/31/1995 S 13 T 17 R 07	1.7 AC IN SW COR NW 1/4 SE 1/4
BARNHILL ROBERT D ET UX JUDY G	086 13	0300600	13 17 07E	6290	1.5	240	643	10/3/2003 S 13 T 17 R 07	PT SW 1/4 NW 1/4 SE 1/4 &
HOUSE BARBARA	086 13	0300700	13 17 07E	10560	3	286	724	10/2/2014 S 13 T 17 R 07	3 AC IN NE 1/4 NW 1/4 S OF RD
JONES BUFFY & JOHN E	086 13	0300800	13 17 07E	1699	3.57	290	73	2/10/2016 S 13 T 17 R 07	3.57 AC IN SW COR SE 1/4
SMITH BERK ET UX CASSANDRA	086 13	0300900	13 17 07E	998	1.83	286	733	2/12/2015 S 13 T 17 R 07	1.83 AC SE 1/4 SW 1/4
NOBLIN MURRAY III	086 13	0301000	13 17 07E	1440	1.5	272	263	4/27/2011 S 13 T 17 R 07	PT SE 1/4 SW 1/4 & A SMALL PT
JOHNSON JOSEPH	086 13	0301100	13 17 07E	333	13.9	287	763	6/25/2015 S 13 T 17 R 07	13.9 AC IN E 1/2 NW 1/4
MURPHY LARRY & BEVERLY	086 13	0301300	13 17 07E	12981	3.72	187	5	3/9/1990 S 13 T 17 R 07	3.72 AC SW 1/4 NE 1/4
CUEVAS KEVIN	086 13	0301400	13 17 07E	4520	3.1	187	397	5/7/1990 S 13 T 17 R 07	3.1 AC IN CTR OF SEC 13
PHILLIPS ROBERT A	086 13	0301500	13 17 07E	9517	2.53	210	222	6/12/1996 S 13 T 17 R 07	LOT IN SW 1/4 NE 1/4
CUEVAS KEVIN C & WANDA G ESTATE	086 13	0301600	13 17 07E	1481	2.99	248	678	10/13/2005 S 13 T 17 R 07	LOT IN SW 1/4 NE 1/4
BRAMLETT LONNIE LAMAR	086 13	0301700	13 17 07E	2147	3	219	274	8/19/1998 S 13 T 17 R 07	PT NE 1/4 NE 1/4 SW 1/4 & PT
JOHNSTON BRENDA I	086 13	0301800	13 17 07E	2821	6.3	221	485	1/25/1999 S 13 T 17 R 07	PT CENTER OF SEC
THOMPSON SHANNIE C ET VIR KEVIN	086 13	0301900	13 17 07E	11748	3.35	238	297	6/5/2003 S 13 T 17 R 07	PT W 1/2 NE 1/4
HENDERSON JASON B	086 13	0302000	13 17 07E	5563	3.24	259	256	11/30/2007 S 13 T 17 R 07	PT SW 1/4 NE 1/4 & PT
HOLZMAN KEITH A & ANGELA L	086 13	0302100	13 17 07E	14328	8.46	205	684	4/27/1995 S 13 T 17 R 07	E 1/2 W 1/2
CLACK CURTIS	086 13	0302200	13 17 07E	6218	15.84	207	90	8/10/1995 S 13 T 17 R 07	PT SW 1/4
CUMMINGS JOHN E ET UX LAURA ANN	086 13	0302300	13 17 07E	3027	7.2	251	343	4/13/2006 S 13 T 17 R 07	PT S 1/2 SW 1/4
PLESKY JOHN J JR	086 13	0302400	13 17 07E	5288	3.2	287	485	5/27/2015 S 13 T 17 R 07	PT W 1/2 SE 1/4
HENDERSON JASON	086 13	0302600	13 17 07E	116	6.21	235	696	10/7/2002 S 13 T 17 R 07	PT CENTER OF SEC
JONES JOHN ELDON ETUX BUFFY L	086 13	0302700	13 17 07E	7500	1.4	279	119	2/21/2013 S 13 T 17 R 07	1.4 AC IN W 1/2 SW 1/4 SE 1/4
DREHER JOHN DAVID	086 13	0302800	13 17 07E	4560	2	246	367	1/10/2005 S 13 T 17 R 07	2 AC IN NE 1/4 SW 1/4
HARTMAN DAVID THOMAS	086 13	0302900	13 17 07E	2652	7.2	261	537	7/2/2008 S 13 T 17 R 07	PT S 1/2 SW 1/4
POOLE JON CURTIS	086 13	0303000	13 17 07E	5516	1.13	266	367	9/25/2009 S 13 T 17 R 07	1.13 AC IN NE 1/4 NW 1/4
ALLEN BOBBY LAINE	086 13	0303100	13 17 07E	2150	1.5	272	265	4/27/2011 S 13 T 17 R 07	PT SE 1/4 SW 1/4 & A SMALL PT
LANCASTER GARY J	086 13	0310000	13 17 07E	5666	3	149	210	5/2/1980 S 13 T 17 R 07	3 AC BEG 698.8 FT N OF &
CAMPASSI MATTHEW	086 13	0320000	13 17 07E	1485	3	292	914	12/9/2016 S 13 T 17 R 07	3 AC IN SE 1/4 SW 1/4
MOORE JOHN BRANTLEY ET UX MICHELLE M	086 13	0330000	13 17 07E	448	1.5	205	38	1/26/1995 S 13 T 17 R 07	1.5 AC IN N 1/2 SW 1/4 SE 1/4



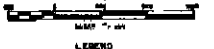
CLAY COUNTY MISSISSIPPI



MAPING SUBJECTS
 COUNTY ASSESSOR'S OFFICE
 P. O. BOX 100
 WEST POINT, MISSISSIPPI



1	2	3	4	5	6
7	8	9	10	11	12
13	14	15	16	17	18
19	20	21	22	23	24
25	26	27	28	29	30
31	32	33	34	35	36



LEGEND

PANEL LOT	—
PANEL NUMBER	—
PANEL NAME	—
SECTION LOT LINE	—
1/2 LOT NUMBER	—
1/2 BLOCK NUMBER	—
SECTION NUMBER	—
CALCULATED AREA	—
DEVELOPED AREA	—
UNDEVELOPED AREA	—
4.5 HIGHWAY	—
15 FT HIGHWAY	—
COUNTY HIGHWAY	—
IMPAVED ROAD	—
POND, LAKE, ETC.	—
DRAIN, STREAM	—
RIBBON	—
CHURCH	—
COURTNEY	—
SECTION CORNER	—
QUARTY LINE	—
CONVERSE LINE	—
TEMPORARY LINE	—
RAILROAD	—
SUBDIVISION	—

SUBDIVISIONS

NO.	NAME	DATE

REVISIONS

DATE	BY	DESCRIPTION

SECTION 11, T. 13 N., R. 10 W., S. 1 E.
 TOWNSHIP 13 S., RANGE 7 E., C.
 PHOTO NO. 875-200 DATE 3-31-17

Clay Parcel

Find address or place




ClayParcel

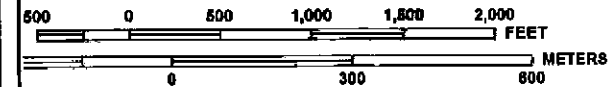
PARCEL_ID 086 13 0302500
TOTALACRE 3.20
DEEDBK 287
DEEDPG 485
LEGALDESC S 13 T 17 R 07 PT W
1/2 SE 1/4 DB
287/485
LROWNR
LRNAME PILESKY JOHN J JR
LINCOF
Zoom to

322

323



MAP SCALE 1" = 1000'



PANEL 0360D

FIRM
FLOOD INSURANCE RATE MAP
CLAY COUNTY,
MISSISSIPPI
AND INCORPORATED AREAS

PANEL 360 OF 390

(SEE MAP INDEX FOR FIRM PANEL LAYOUT)

CONTAINS:

COMMUNITY	NUMBER	PANEL	SUFFIX
CLAY COUNTY	280036	0360	D

Notice to User: The Map Number shown below should be used when placing map orders; the Community Number shown above should be used on insurance applications for the subject community.

MAP NUMBER
28025C0360D

MAP REVISED
MAY 3, 2011



Federal Emergency Management Agency

This is an official copy of a portion of the above referenced flood map. It was extracted using FIRMetrie - Desktop version 3.0. This map does not reflect changes or amendments which may have been made subsequent to the date on the title block. Further information about National Flood Insurance Program flood hazard maps is available at <http://www.msc.fema.gov/>.



Clay County Board of Supervisors

P.O. Box 815
West Point, Mississippi 39773
Phone (662) 494-3313
Fax (662) 492-4059
E-mail: supervisors@claycounty.ms.gov

District 1
Lynn D. Horton
District 2
Luke Lummus
District 3
R.B. Davis
District 4
Shelton Deanes, President
District 5
Joe Chandler

February 27, 2018

C. Bryan & Jennifer Alexander
667 Waterway Drive
West Point, MS 39773

Re: Final Inspection Parcel #056060023200 (0.7 Acres) for C. Bryan & Jennifer Alexander, in the name of Sonya Presnall, 667 Waterway Drive, West Point, MS 39773

To Whom It May Concern,

I have received a final EC from Paul Carpenter, your Licensed Engineer. I am very pleased at your diligence in your pursuit of compliance with local and federal directives. Congratulations and I hope you enjoy the scenic setting and well-constructed home. Lastly, I wish to thank you for your sincerity in compliance with federal, state, and county directives.

I look forward to addressing any other concerns about your property. Do not hesitate to call if I can assist 662-524-0039.

A handwritten signature in black ink, appearing to read "Randolph W. Jones".

Randolph W. Jones, CFM
Clay County Flood Plain Administrator

Encl/ as

Cc. Clay County Board of Supervisors
Clay County Tax Assessor
Property Owner
File

ELEVATION CERTIFICATE

Important: Follow the instructions on pages 1-9.

Copy all pages of this Elevation Certificate and all attachments for (1) community official, (2) insurance agent/company, and (3) building owner.

SECTION A - PROPERTY INFORMATION				FOR INSURANCE COMPANY USE	
A1. Building Owner's Name C. BRIAN & JENNIFER ALEXANDER				Policy Number:	
A2. Building Street Address (including Apt., Unit, Suite, and/or Bldg. No.) or P.O. Route and Box No. 667 Waterway Drive				Company NAIC Number:	
City West Point	State MS	ZIP Code 39773			
A3. Property Description (Lot and Block Numbers, Tax Parcel Number, Legal Description, etc.) 0.7 Acres in NW1/4 Sect 6, T17S, R8E, Clay Co., MS Parcel # 056060023200					
A4. Building Use (e.g., Residential, Non-Residential, Addition, Accessory, etc.) <u>Residential</u>					
A5. Latitude/Longitude: Lat. <u>33-37-45</u> Long. <u>88-30-10</u> Horizontal Datum: <input type="checkbox"/> NAD 1927 <input checked="" type="checkbox"/> NAD 1983					
A6. Attach at least 2 photographs of the building if the Certificate is being used to obtain flood insurance.					
A7. Building Diagram Number <u>6</u>					
A8. For a building with a crawlspace or enclosure(s):					
a) Square footage of crawlspace or enclosure(s) <u>104</u> sq ft					
b) Number of permanent flood openings in the crawlspace or enclosure(s) within 1.0 foot above adjacent grade <u>1</u>					
c) Total net area of flood openings in A8.b <u>112</u> sq in					
d) Engineered flood openings? <input type="checkbox"/> Yes <input checked="" type="checkbox"/> No					
A9. For a building with an attached garage:					
a) Square footage of attached garage _____ sq ft					
b) Number of permanent flood openings in the attached garage within 1.0 foot above adjacent grade _____					
c) Total net area of flood openings in A9.b _____ sq in					
d) Engineered flood openings? <input type="checkbox"/> Yes <input type="checkbox"/> No					
SECTION B - FLOOD INSURANCE RATE MAP (FIRM) INFORMATION					
B1. NFIP Community Name & Community Number Clay County 280036			B2. County Name CLAY		B3. State MS
B4. Map/Panel Number 28025C 0220	B5. Suffix D	B6. FIRM Index Date May 3, 2011	B7. FIRM Panel Effective/Revised Date May 3, 2011	B8. Flood Zone(s) AE	B9. Base Flood Elevation(s) (Zone AO, use Base Flood Depth) 184.0
B10. Indicate the source of the Base Flood Elevation (BFE) data or base flood depth entered in Item B9: <input type="checkbox"/> FIS Profile <input checked="" type="checkbox"/> FIRM <input type="checkbox"/> Community Determined <input type="checkbox"/> Other/Source: _____					
B11. Indicate elevation datum used for BFE in Item B9: <input checked="" type="checkbox"/> NGVD 1929 <input type="checkbox"/> NAVD 1988 <input type="checkbox"/> Other/Source: _____					
B12. Is the building located in a Coastal Barrier Resources System (CBRS) area or Otherwise Protected Area (OPA)? <input type="checkbox"/> Yes <input checked="" type="checkbox"/> No Designation Date: _____ <input type="checkbox"/> CBRS <input type="checkbox"/> OPA					

ELEVATION CERTIFICATE

OMB No. 1660-0008
Expiration Date: November 30, 2018

IMPORTANT: In these spaces, copy the corresponding information from Section A.			FOR INSURANCE COMPANY USE
Building Street Address (including Apt., Unit, Suite, and/or Bldg. No.) or P.O. Route and Box No. 667 Waterway Drive			Policy Number:
City West Point	State MS	ZIP Code 39773	Company NAIC Number

SECTION C – BUILDING ELEVATION INFORMATION (SURVEY REQUIRED)

C1. Building elevations are based on: Construction Drawings* Building Under Construction* Finished Construction
*A new Elevation Certificate will be required when construction of the building is complete.

C2. Elevations – Zones A1–A30, AE, AH, A (with BFE), VE, V1–V30, V (with BFE), AR, AR/A, AR/AE, AR/A1–A30, AR/AH, AR/AO. Complete items C2.a–h below according to the building diagram specified in item A7. In Puerto Rico only, enter meters.

Benchmark Utilized: _____ Vertical Datum: _____

Indicate elevation datum used for the elevations in items a) through h) below.

NGVD 1929 NAVD 1988 Other/Source: _____

Datum used for building elevations must be the same as that used for the BFE.

Check the measurement used.

- a) Top of bottom floor (including basement, crawlspace, or enclosure floor) 182.3 feet meters
- b) Top of the next higher floor 194.1 feet meters
- c) Bottom of the lowest horizontal structural member (V Zones only) _____ feet meters
- d) Attached garage (top of slab) _____ feet meters
- e) Lowest elevation of machinery or equipment servicing the building (Describe type of equipment and location in Comments) 192.0 feet meters
- f) Lowest adjacent (finished) grade next to building (LAG) 181.7 feet meters
- g) Highest adjacent (finished) grade next to building (HAG) 181.9 feet meters
- h) Lowest adjacent grade at lowest elevation of deck or stairs, including structural support 182.3 feet meters

SECTION D – SURVEYOR, ENGINEER, OR ARCHITECT CERTIFICATION

This certification is to be signed and sealed by a land surveyor, engineer, or architect authorized by law to certify elevation information. I certify that the information on this Certificate represents my best efforts to interpret the data available. I understand that any false statement may be punishable by fine or imprisonment under 18 U.S. Code, Section 1001.

Were latitude and longitude in Section A provided by a licensed land surveyor? Yes No Check here if attachments.

Certifier's Name PAUL S. CARPENTER	License Number PLS 2095		
Title Owner			
Company Name Carpenter Engineering			
Address P.O. Box 1345			
City West Point	State MS		ZIP Code 39773
Signature <i>Paul S. Carpenter</i>	Date 22 February 2018	Telephone 662-458-6493	Ext.

Copy all pages of this Elevation Certificate and all attachments for (1) community official, (2) insurance agent/company, and (3) building owner.

Comments (including type of equipment and location, per C2(e), if applicable)

C2 e) A/C

ELEVATION CERTIFICATE

OMB No. 1660-0008
Expiration Date: November 30, 2018

IMPORTANT: In these spaces, copy the corresponding information from Section A.			FOR INSURANCE COMPANY USE	
Building Street Address (including Apt., Unit, Suite, and/or Bldg. No.) or P.O. Route and Box No. 667 Waterway Drive			Policy Number:	
City West Point	State MS	ZIP Code 39773	Company NAIC Number	

**SECTION E – BUILDING ELEVATION INFORMATION (SURVEY NOT REQUIRED)
FOR ZONE AO AND ZONE A (WITHOUT BFE)**

For Zones AO and A (without BFE), complete Items E1–E5. If the Certificate is intended to support a LOMA or LOMR-F request, complete Sections A, B, and C. For Items E1–E4, use natural grade, if available. Check the measurement used. In Puerto Rico only, enter meters.

- E1. Provide elevation information for the following and check the appropriate boxes to show whether the elevation is above or below the highest adjacent grade (HAG) and the lowest adjacent grade (LAG).
- a) Top of bottom floor (including basement, crawlspace, or enclosure) is _____ feet meters above or below the HAG.
 - b) Top of bottom floor (including basement, crawlspace, or enclosure) is _____ feet meters above or below the LAG.
- E2. For Building Diagrams 6–9 with permanent flood openings provided in Section A Items 8 and/or 9 (see pages 1–2 of Instructions), the next higher floor (elevation C2.b in the diagrams) of the building is _____ feet meters above or below the HAG.
- E3. Attached garage (top of slab) is _____ feet meters above or below the HAG.
- E4. Top of platform of machinery and/or equipment servicing the building is _____ feet meters above or below the HAG.
- E5. Zone AO only: If no flood depth number is available, is the top of the bottom floor elevated in accordance with the community's floodplain management ordinance? Yes No Unknown. The local official must certify this information in Section G.

SECTION F – PROPERTY OWNER (OR OWNER'S REPRESENTATIVE) CERTIFICATION

The property owner or owner's authorized representative who completes Sections A, B, and E for Zone A (without a FEMA-issued or community-issued BFE) or Zone AO must sign here. The statements in Sections A, B, and E are correct to the best of my knowledge.

Property Owner or Owner's Authorized Representative's Name
PAUL S. CARPENTER

Address	City	State	ZIP Code
P.O. Box 1345	West Point	MS	39773

Signature	Date	Telephone
	22 February 2018	662-458-6493

Comments

Check here if attachments.

ELEVATION CERTIFICATE

OMB No. 1660-0008
Expiration Date: November 30, 2018

IMPORTANT: In these spaces, copy the corresponding information from Section A.	FOR INSURANCE COMPANY USE
Building Street Address (including Apt., Unit, Suite, and/or Bldg. No.) or P.O. Route and Box No. 667 Waterway Drive	Policy Number:
City West Point	State MS
	ZIP Code 39773
Company NAIC Number	

SECTION G - COMMUNITY INFORMATION (OPTIONAL)

The local official who is authorized by law or ordinance to administer the community's floodplain management ordinance can complete Sections A, B, C (or E), and G of this Elevation Certificate. Complete the applicable item(s) and sign below. Check the measurement used in Items G8-G10. In Puerto Rico only, enter meters.

- G1. The information in Section C was taken from other documentation that has been signed and sealed by a licensed surveyor, engineer, or architect who is authorized by law to certify elevation information. (Indicate the source and date of the elevation data in the Comments area below.)
- G2. A community official completed Section E for a building located in Zone A (without a FEMA-issued or community-issued BFE) or Zone AO.
- G3. The following information (Items G4-G10) is provided for community floodplain management purposes.

G4. Permit Number	G5. Date Permit Issued	G6. Date Certificate of Compliance/Occupancy Issued
-------------------	------------------------	---

- G7. This permit has been issued for: New Construction Substantial Improvement
- G8. Elevation of as-built lowest floor (including basement) of the building: _____ feet meters Datum _____
- G9. BFE or (in Zone AO) depth of flooding at the building site: _____ feet meters Datum _____
- G10. Community's design flood elevation: _____ feet meters Datum _____

Local Official's Name	Title
-----------------------	-------

Community Name	Telephone
----------------	-----------

Signature	Date
-----------	------

Comments (including type of equipment and location, per C2(e), if applicable)

Check here if attachments.

BUILDING PHOTOGRAPHS

ELEVATION CERTIFICATE

See Instructions for Item A6.

OMB No. 1660-0008
Expiration Date: November 30, 2018

IMPORTANT: In these spaces, copy the corresponding information from Section A.			FOR INSURANCE COMPANY USE
Building Street Address (including Apt., Unit, Suite, and/or Bldg. No.) or P.O. Route and Box No. 667 Waterway Drive			Policy Number.
City West Point	State MS	ZIP Code 39773	Company NAIC Number

If using the Elevation Certificate to obtain NFIP flood insurance, affix at least 2 building photographs below according to the instructions for Item A6. Identify all photographs with date taken; "Front View" and "Rear View"; and, if required, "Right Side View" and "Left Side View." When applicable, photographs must show the foundation with representative examples of the flood openings or vents, as indicated in Section A8. If submitting more photographs than will fit on this page, use the Continuation Page.



Photo One Caption **FRONT VIEW (Looking North) - 22 Feb 2018** Clear Photo One



Photo Two Caption **REAR VIEW (Looking South) - 22 Feb 2018** Clear Photo Two

BUILDING PHOTOGRAPHS

Continuation Page

OMB No. 1660-0008
Expiration Date: November 30, 2018

ELEVATION CERTIFICATE

IMPORTANT: In these spaces, copy the corresponding information from Section A.			FOR INSURANCE COMPANY USE
Building Street Address (including Apt., Unit, Suite, and/or Bldg. No.) or P.O. Route and Box No. 667 Waterway Drive			Policy Number:
City West Point	State MS	ZIP Code 39773	Company NAIC Number

If submitting more photographs than will fit on the preceding page, affix the additional photographs below. Identify all photographs with: date taken; "Front View" and "Rear View"; and, if required, "Right Side View" and "Left Side View." When applicable, photographs must show the foundation with representative examples of the flood openings or vents, as indicated in Section A8.



Photo One Caption **Side VIEW (Looking Southwest) - 22 Feb 2018**

Photo Two

Photo Two

Photo Two Caption



Clay County Floodplain Administrator

Clay County Administrator

Randolph "Randy" Jones, CFM

P.O. Box 815

West Point, Mississippi 39773

Phone (662) 494-3124

Fax (662) 492-4059

Cell 662-524-0039

E-mail: rjones@cpnet.org

February 27, 2018

Leroy Davis
108 Melton Bottom Road
West Point, MS 39773

Re: Special Flood Hazard Area Assessment Parcel #090280010000 (2.8 Acres) in the name of Leroy Davis 108 Melton Bottom Road, West Point, MS 39773

To Whom It May Concern,

Subsequent to review of the parcel plat and DFIRMETTE boundary map #28025C0360D, dated May 3, 2011 at enclosure reveals the proposed mobile home site lies within Zone X and is outside any designated 100 Year Special Flood Hazard Area (SFHA).

This correspondence should suffice requirements to issue a building permit, emplace or register a mobile home, connect utilities, or provide the necessary information to your mortgage or insurance broker with respect to flood hazard insurance requirements.


I hope you find this consultation and correspondence useful. Keep in mind you may purchase flood insurance, regardless of whether your construction/home site is situated within a special flood hazard area.

Randolph W. Jones, CFM
Clay County Floodplain Administrator

Encl as

Cc. Clay County Board of Supervisors
Clay County Tax Assessor
Property Owner
File

**CLAY COUNTY
MISSISSIPPI**



MISSISSIPPI SUBSTITUTION
SOUTHERN CASUALTY INSURANCE
P.O. BOX 800
WEST POINT, MISSISSIPPI



1	2	3	4
5	6	7	8
9	10	11	12
13	14	15	16
17	18	19	20
21	22	23	24
25	26	27	28
29	30	31	32



- LEGEND**
- PANEL LIMIT
 - PANEL NUMBER
 - PROPERTY LINE
 - SECTION LOT LINE
 - 1/4 SECTION
 - 1/2 SECTION
 - 3/4 SECTION
 - SECTION NUMBER
 - SECTION AREA
 - CALCULATED AREA
 - SCALD PARCEL
 - INTEREST BOUNDARY
 - U.S. HIGHWAY
 - STATE HIGHWAY
 - COUNTY HIGHWAY
 - UNPAVED ROAD
 - POND, LAKE, ETC.
 - WELL, STREAM, ETC.
 - WATER
 - COULDS
 - CONCRETE
 - SECTION CORNER
 - COUNTY LINE
 - CORPORATE LIMITS
 - TERRAIN BOUNDARY
 - RAILROAD
 - SPECIAL DISTRICT

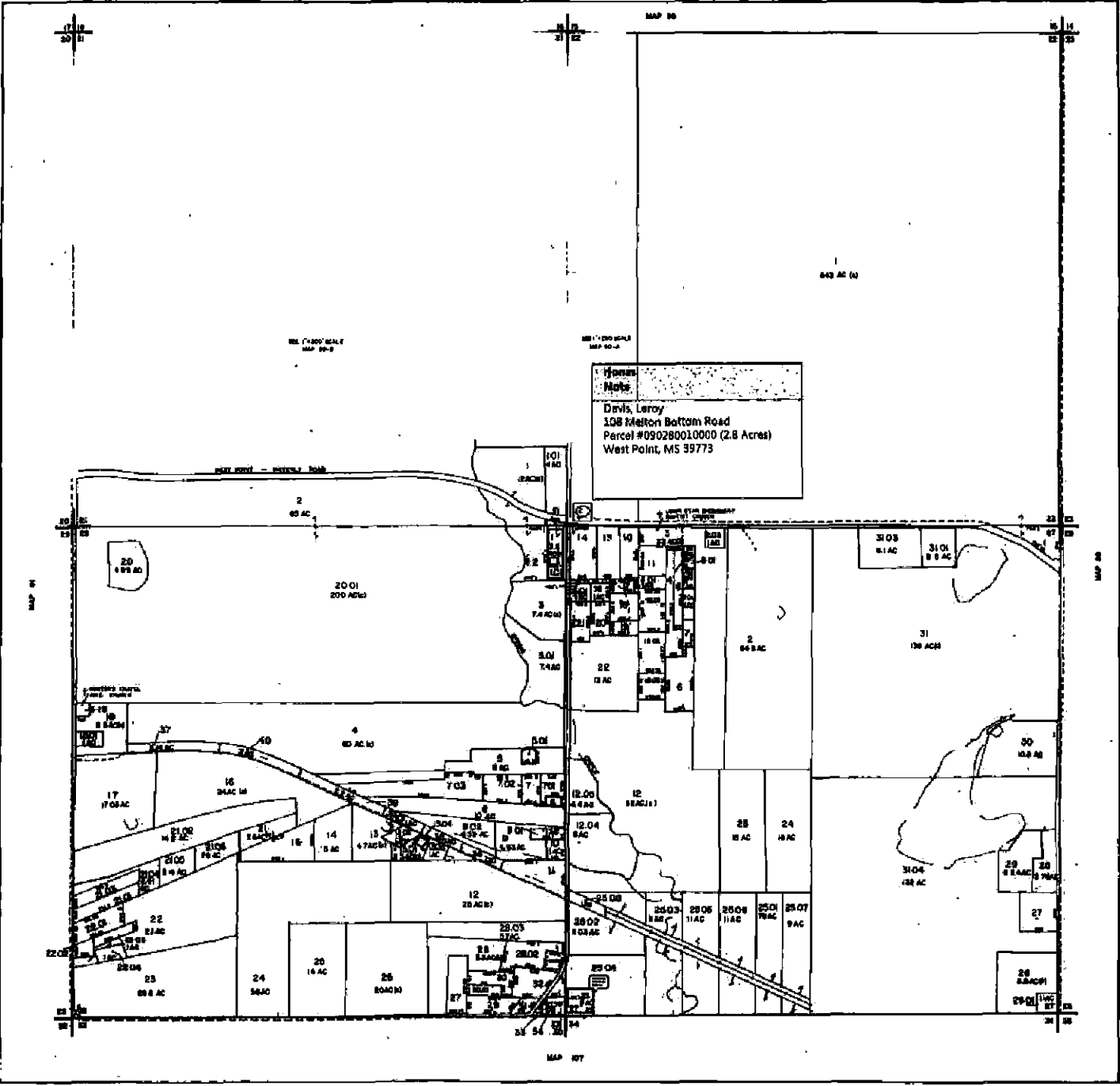
SUBDIVISIONS

REVISIONS

NO.	DATE	BY	DESCRIPTION

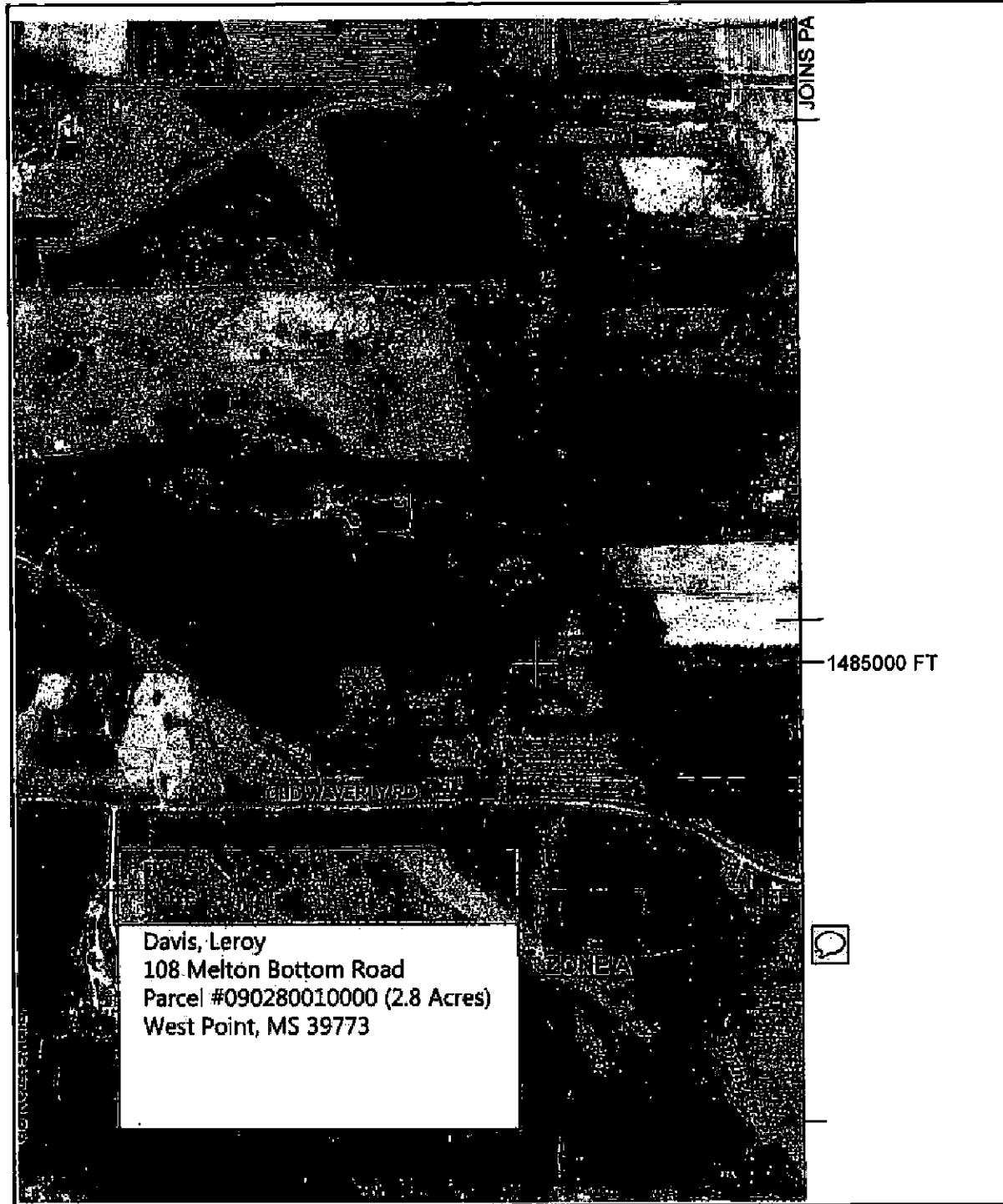
TOWNSHIP 12 S RANGE 7 E
SECTION 25
PHOTO NO. 102-125 DATE 1-1-17

MAP NO. 90

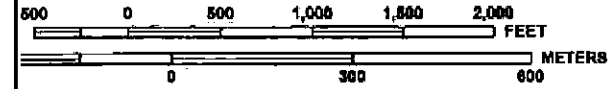


332

333



MAP SCALE 1" = 1000'



PANEL 0355D

FIRM
 FLOOD INSURANCE RATE MAP
 CLAY COUNTY,
 MISSISSIPPI
 AND INCORPORATED AREAS

PANEL 355 OF 390
 (SEE MAP INDEX FOR FIRM PANEL LAYOUT)

CONTAINS:

COMMUNITY	NUMBER	PANEL	SUFFIX
CLAY COUNTY	280036	0355	D
WEST POINT, CITY OF	280037	0355	D

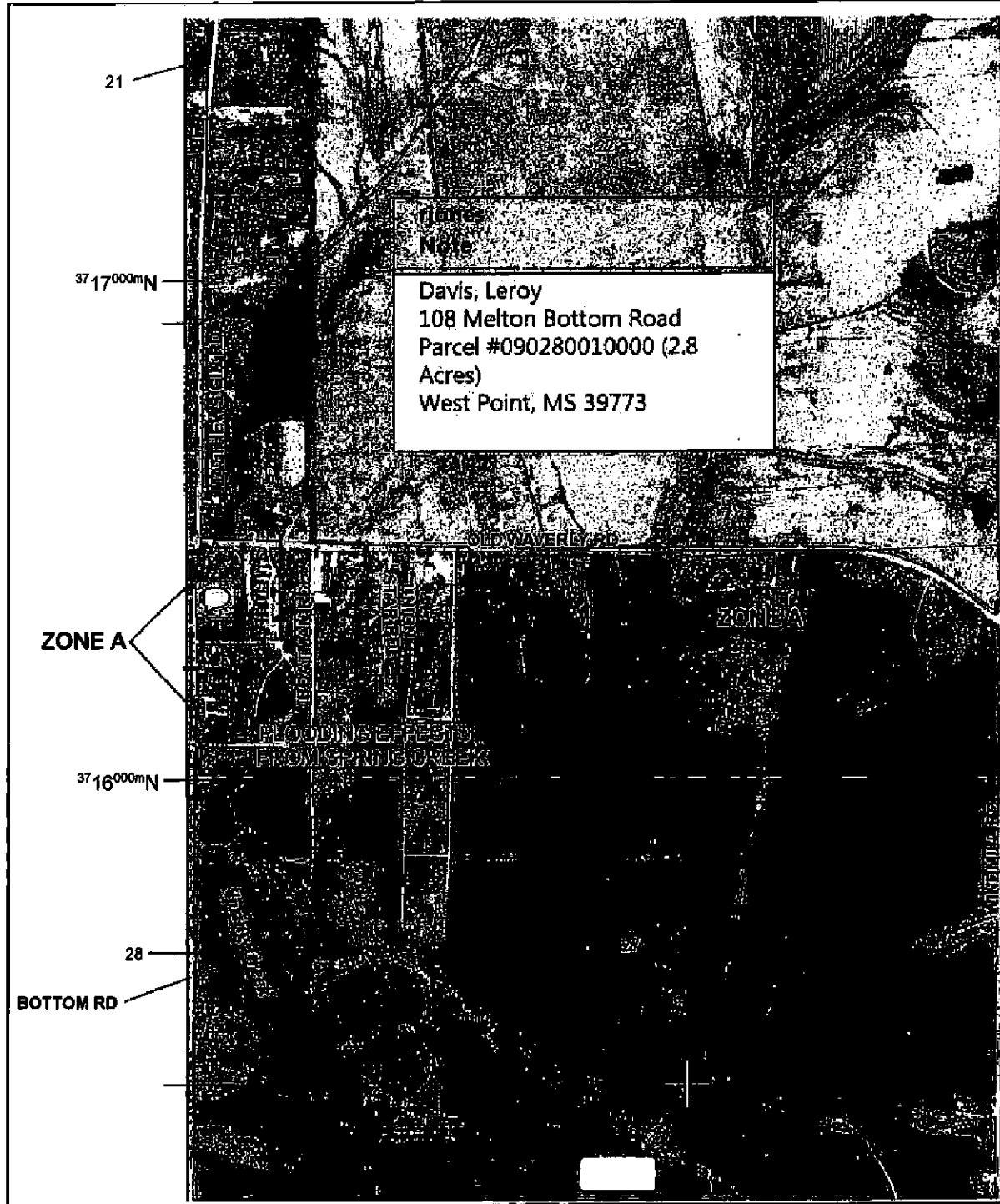
Notice to User: The Map Number shown below should be used when placing map orders; the Community Number shown above should be used on insurance applications for the subject community.



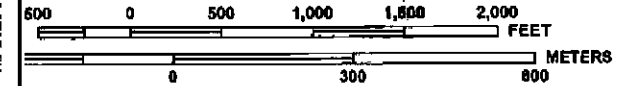
MAP NUMBER
 28025C0355D
 MAP REVISED
 MAY 3, 2011

Federal Emergency Management Agency

This is an official copy of a portion of the above referenced flood map. It was extracted using FIRMette - Desktop version 3.0. This map does not reflect changes or amendments which may have been made subsequent to the date on the title block. Further information about National Flood Insurance Program flood hazard maps is available at <http://www.msc.fema.gov/>.



MAP SCALE 1" = 1000'



PANEL 0360D

FIRM
FLOOD INSURANCE RATE MAP
CLAY COUNTY,
MISSISSIPPI
AND INCORPORATED AREAS

PANEL 360 OF 390

(SEE MAP INDEX FOR FIRM PANEL LAYOUT)

CONTAINS:

COMMUNITY	NUMBER	PANEL	SUFFIX
CLAY COUNTY	280036	0360	D

Notice to User: The Map Number shown below should be used when placing map orders; the Community Number shown above should be used on insurance applications for the subject community.



MAP NUMBER
28025C0360D

MAP REVISED
MAY 3, 2011

Federal Emergency Management Agency

This is an official copy of a portion of the above referenced flood map. It was extracted using FIRMView Desktop version 3.0. This map does not reflect changes or amendments that have been made subsequent to the data on the title block. Additional information about National Flood Insurance Program flood hazard maps is available at <http://www.msc.fema.gov/>.

Red OUTLINES TAX PARCEL
BLUE IS SPECIAL FLOOD HAZARD AREA

**Jones
Note**
Davis, Leroy
Waverly Road
Parcel #090280010000 (2.8
Acres)
West Point, MS 39773

**Jones
Note**
Davis, Leroy
Waverly Road
Parcel #090280010000 (2.8
Acres)
West Point, MS 39773

22

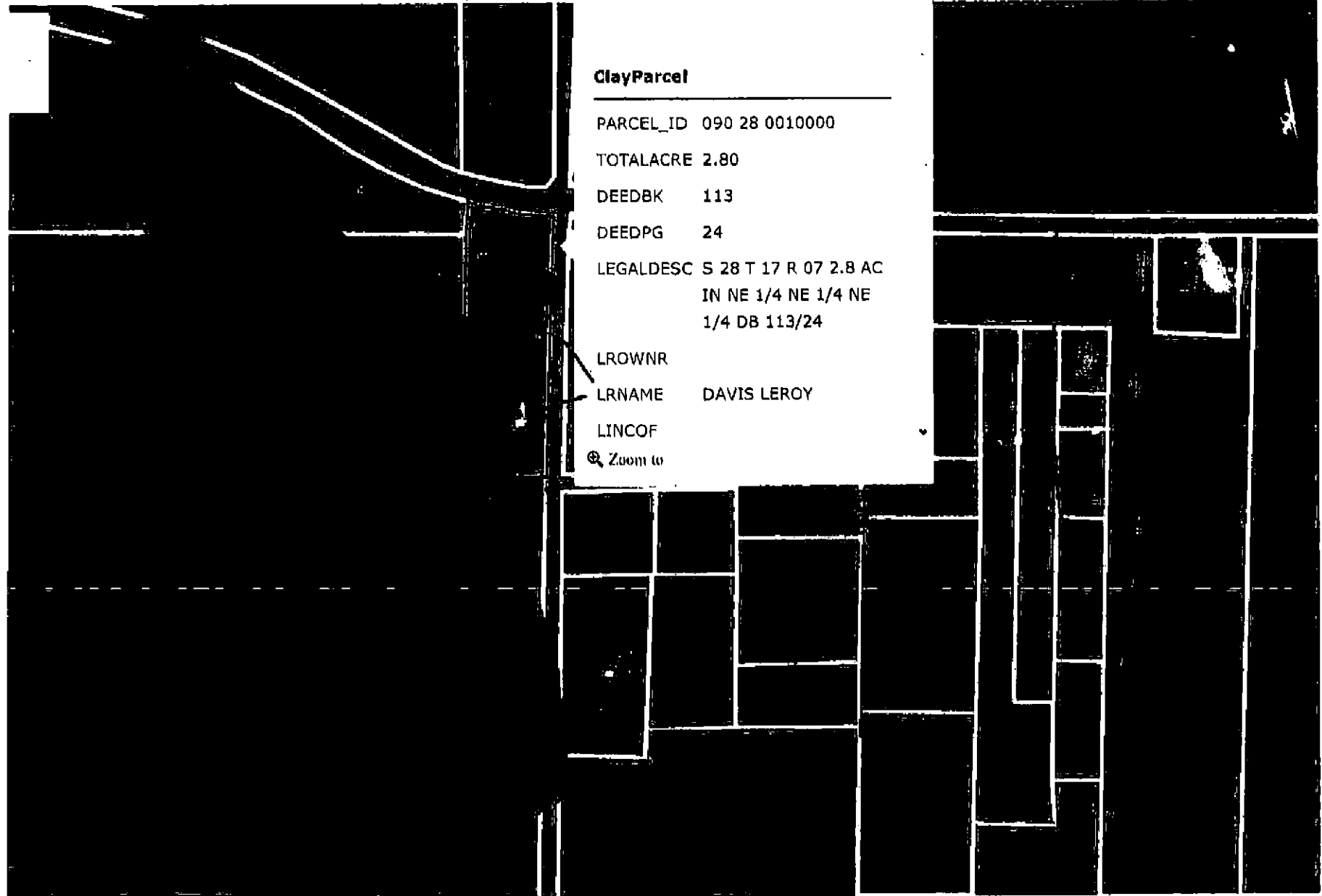
OLD WAVERLY RD

28
BOTTOM RD

335

Blue Field Hazard Area

--	--

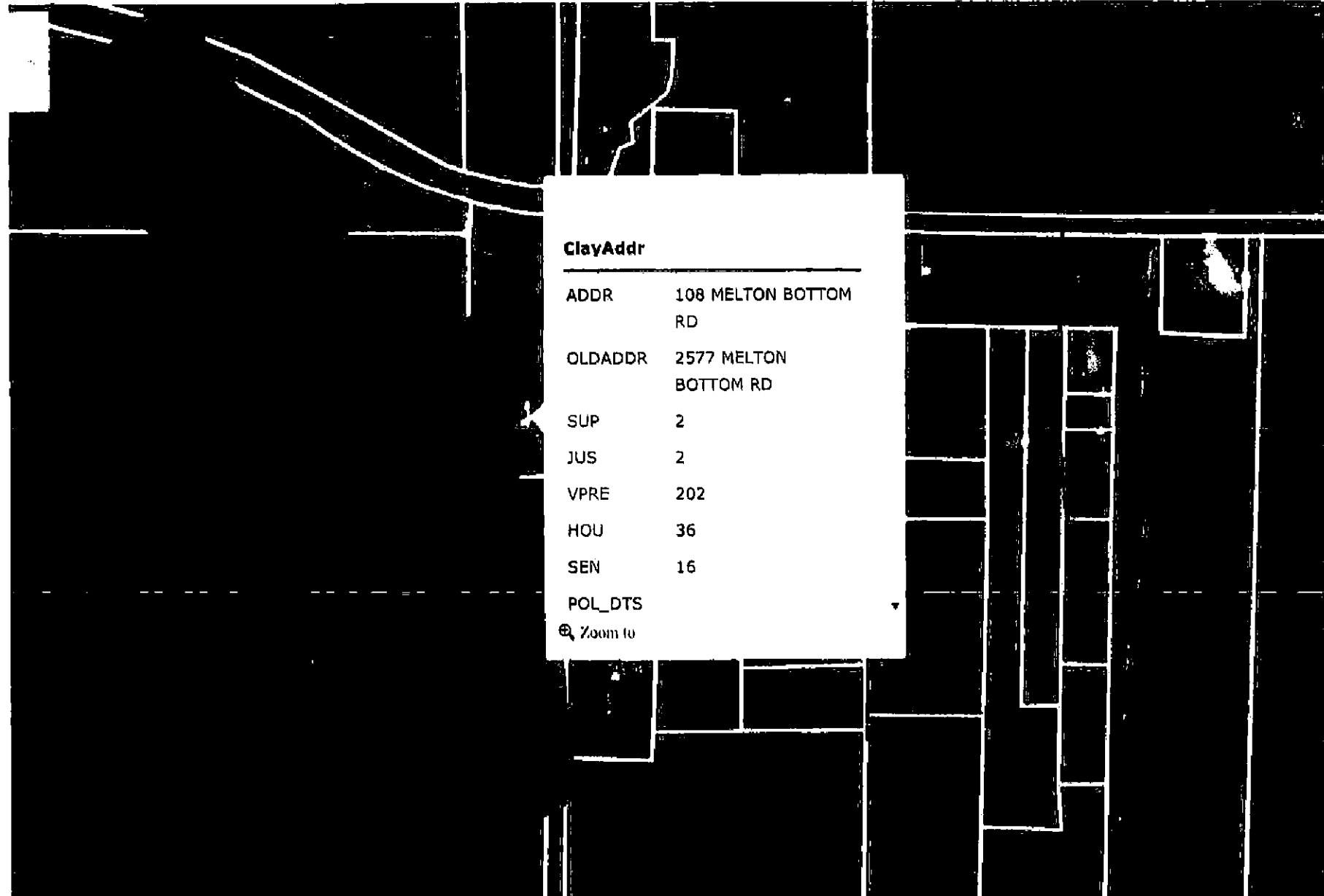


ClayParcel

PARCEL_ID 090 28 0010000
 TOTALACRE 2.80
 DEEDBK 113
 DEEDPG 24
 LEGALDESC S 28 T 17 R 07 2.8 AC
 IN NE 1/4 NE 1/4 NE
 1/4 DB 113/24
 LROWNR
 LRNAME DAVIS LEROY
 LINCOF
 🔍 Zoom to

336

BLUE IS FLOOD HAZARD AREA



ClayAddr

ADDR 108 MELTON BOTTOM
RD
OLDADDR 2577 MELTON
BOTTOM RD
SUP 2
JUS 2
VPRE 202
HOU 36
SEN 16
POL_DTS

Zoom to

337

***IN THE MATTER OF AUTHORIZING THE TAX ASSESSOR COLLECTOR TO CORRECT
THE INDAVERTANT OVERBILLING OF MOBILE HOME AD VALOREM TAXES FOR
THE LAST THREE YEARS***


There came on this day for consideration the matter of authorizing and approving the Tax Assessor/Collector to correct the inadvertent overbilling of mobile home ad valorem taxes for the last three years.

It appears to this Board, Paige Lamkin, the Tax Assessor/Collector, is requesting this Board's approval to correct the overbilling of mobile home ad valorem taxes on a 1995 Cavalier Mobile Home as owned by Tiffany Jefferson which inadvertently for the last six years assessed as a double wide and should have been assessed as a single wide, and;

It appears to this Board as attached hereto as Exhibit A, Paige Lamkin is requesting authority to go back and refund the amount overpaid by Mrs. Jefferson for the last three years in the amount of \$648.89, which is all the statute will authorize a County to refund.

After motion by Luke Lummus and second by R. B. Davis this Board doth vote unanimously to authorize and approve the Tax Assessor/Collector, Paige Lamkin, to refund to Tiffany Jefferson the amount in which she was inadvertently over assessed for the 1995 Cavalier Mobile Home for the last three years in the amount of \$648.89 and furthermore, authorizes the Tax Assessor/Collector to correct the current assessment of the 1995 Cavalier Mobile Home from a double wide to a single wide.

SO ORDERED this the 5th day of March, 2018



Lynn D. Horton, President

Summary page	Amount taxpayer owes county	Amount County owes Taxpayer	differenced owed to Taxpayer
	\$ 51.30	\$ 700.19	\$ 648.89

Taxpayer paid \$648.89 more in taxes than should have been collected.

Refund
21st Mortgage
P.O. Box 477
Knoxville, TN 37901

2018 Taxes	Base Area	1995 Assessed value	2005 Assessed Value	Millage rate	Paid Amount	What should have been paid	difference
	1568	\$ 659.00	\$ 2,406.00	0.10609	\$ 255.25	\$ 69.91	\$ 185.34

County owes the Taxpayer \$185.34

2017 Taxes	Base Area	1995 Assessed value	2005 Assessed Value	Millage rate	Paid Amount	What should have been paid	difference
	1568	\$ 659.00	\$ 2.86	0.10241	\$ 292.90	\$ 67.49	\$ 225.41

County owes the Taxpayer \$225.41

2016 Taxes	Base Area	1995 Assessed value	2005 Assessed Value	Millage rate	Paid Amount	What should have been paid	difference
	1568	\$ 659.00	\$ 3,337.00	0.10808	\$ 360.66	\$ 71.22	\$ 289.44

County owes the Taxpayer \$289.44

3/05/2018 Mobile Homes On-Line Receipt Collections 15:07:24

Receipt#: 2018 510 00 Regn#: 2009 315

Owner Name: JEFFERSON TIFFANY Collection Date: 3/05/2018

Payment #: 002 ORIGINAL AMT PREV. COL'D CURRENT DUE AMT. COL'D

Tax Amount.	255.25	255.25		
Recording Fee-Tax				
Recording Fee-Chan.				
Registration Fee.				
Printer/Filing Fees				
Interest Charged.				
Miscellaneous Charges :				
TOTAL AMOUNT.	255.25	255.25		

Taxes paid by: JEFFERSON TIFFANY Method: CK CHECK

Check#: Collected By: JIM Collection Number: 0000541

Option: 4=Void Payment 5=View Payment Detail

PMT#	DATE PAID	AMOUNT PD	PAID BY	COL~D BY	VOID
001	1/09/2018	255.25	21ST MORTGAGE	ALICE	

Bottom

F5=Post Payment/Print Receipt F6=Post Payment/No Print F8=Reprint F12=Cancel

3/05/2018

MOBILE HOMES
Tax Receipt Collection Entry

15:07:45

Receipt #: 2016 495 00
Owner Name: JEFFERSON TIFFANY

Registration #: 2009 315

<u>Pmt#</u>	<u>Date Paid</u>	<u>Amt Paid</u>	<u>Paid By</u>	<u>Col'd By</u>	<u>Void</u>
001	1/14/2016	360.66	21ST MORTGAGE CORP	ALICE	

Bottom

F3=Exit F6=Print

3/05/2018

MOBILE HOMES

15:07:51

Tax Receipt Collection Entry

Receipt #: 2017 502 00
Owner Name: JEFFERSON TIFFANY

Registration #: 2009 315

<u>Pmt#</u>	<u>Date Paid</u>	<u>Amt Paid</u>	<u>Paid By</u>	<u>Col'd By</u>	<u>Void</u>
001	1/19/2017	292.90	Z1ST MORTGAGE	ALICE	

Bottom

F3=Exit F6=Print


NO. _____

**IN THE MATTER OF TABLING THE EXECUTION OF THE SALES PARAMETERS
RESOLUTION AND OTHER DOCUMENTS ON THE COUNTY COURT COMPLEX
BUILDING UNTIL THURSDAY, MARCH 8, 2018 MEETING**

There came on this day for consideration the matter of tabling the execution of the Sales Parameters Resolution and Other Documents on the County Court Complex Building until Thursday, March 8, 2018.

After motion by Luke Lummus and second by Shelton Deanes this Board doth vote unanimously to authorize and approve to table the execution of the said documents until Thursday's meeting until after Roger Pryor of Pryor and Morrow and come and make a final report to the Board on the subcontractor's selection for the project.

SO ORDERED this the 5th day of March, 2018.

A handwritten signature in black ink, appearing to read "Lynn D. Horton", is written over a horizontal line. The signature is stylized and cursive.

Lynn D. Horton, President

NO. _____

**IN THE MATTER OF AMENDING A PURCHASE OF THE LEPC GRANT
FOR YEAR 2018**


There came on this day for consideration the matter of amending the purchase of the LEPC Grant for year 2018.

It appears to this Board at the July 28, 2017 this Board approved the application and submission of a grant application for LEPC Funds with one of the purchases being to purchase twenty seven (27) Garmin's which would be paid for by the City and then divided between the City and County with the County reimbursing the City for their pro-rata portion, and;

It appears to this Board instead of purchasing Garmin's with the LEPC Funds EMA has received approval to purchase a trailer and as attached hereto as Exhibit A the County's 20% pro-rata portion of the training dome and the trailer purchased with the LEPC Grant funds due to reimburse the City of West Point is \$1,973.00.

After motion by Joe Chandler and second by Luke Lummus this Board doth vote unanimously to authorize and approve to reimburse the City the County's 20% pro-rata portion of the 2018 LEPC Grant for the purchase of the Training Dome and the Trailer.

SO ORDERED this the 5th day of March, 2018.

A handwritten signature in black ink, appearing to read "Lynn D. Horton", written over a horizontal line.

Lynn D. Horton, President

NO. _____

**IN THE MATTER OF AUTHORIZING AND APPROVING TO APPLY FOR
THE LEPC GRANT FOR YEAR 2018**

There came on this day for consideration the matter of authorizing and approving to apply for the LEPC grant for year 2018.

It appears to this Board Treva Hodge, Assistant Director of Emergency Management, is requesting this Board's consideration to apply for the annual LEPC Grant which requires a 75/25 grant match with the following priorities:

- Priority One Matching Funds would be divided between the city and county
- Priority Two Matching Funds would be paid by city or county distribution, of the Garmin's, to each department

It appears further to this Board if the West Point/Clay County Emergency Management was approved for the Priority One grant funding EMA is requesting to purchase a railcar training package kit \$13,190.00 (matching funds \$3,297.50 total for city and county would total \$1,648.75 each), and;

It appears to this Board if approved for Priority Two funding EMA is requesting to purchase 27 Garmin's \$2,700.00 (\$675.00 which would be paid for by the city or county depending on distribution to each department).

After motion by Lynn Horton and second by Joe Chandler this Board doth vote unanimously to authorize and approve of the LEPC Grant application 2018 submission for the purchases as stated above.

SO ORDERED this the 28th day of July, 2017.

75

President

Exhibit A

LaFrance Boyd

From: Mary Shannon <mshannon@wpnet.org>
Sent: Wednesday, February 21, 2018 2:31 PM
To: LaFrance Boyd
Subject: MS EMA GRANT
Attachments: 2606_001.pdf

La France,
Kerri told me that the county was going to pay these amounts on each of these invoices. This is ½ of
he amount that the grant did not pay.
f you have any questions please contact Kerri.

Thanks,
Mary

*Mary B. Shannon
City Accountant
City of West Point
P. O. Box 1117
West Point, MS. 39773
662-494-2573*



From: City Hall [<mailto:cityhall@wpnet.org>]
Sent: Wednesday, February 21, 2018 2:15 PM
To: Mary Shannon
Subject: Attached Image

City of West Point
P. O. BOX 1117
WEST POINT MS 39773

INVOICE	IVC0000000000124
Date	2/21/2018
Page	1

Bill to:

CLAY COUNTY BOARD OF SUPERVISORS
P. O. BOX 815
WEST POINT MS 39773

Ship to:

CLAY COUNTY BOARD OF SUPERVISORS
P. O. BOX 815
WEST POINT MS 39773

Quantity	Item Number	Description	UOM	Discount	Unit Price	Ext. Price
1	MS. EMA GRANT EXPENSE		Each	\$0.00	\$0.00	\$0.00
1	TRAINING DOME		Each	\$0.00	\$1,275.50	\$1,275.50
1	TRAILER	*	Each	\$0.00	\$697.50	\$697.50
1	SEE ATTACHED INVOICES		Each	\$0.00	\$0.00	\$0.00
<p>* Purchased to trailer instead of the 27 farmers</p>						
	12,755.00	+				
	4,103.00	+				
	16,858.00	o				
	12,912.00	-				
	3,946.00	*				
	3,946.00	÷				
	2	=				
	1,973.00	*				
	<p>(12,912.00 - Grant)</p>					
Subtotal						\$1,973.00
Misc						\$0.00
Tax						\$0.00
Freight						\$0.00
Trade Discount						\$0.00
Total						\$1,973.00

3

INVOICE

17201326

Indian Springs Manufacturing Co., Inc.
 P.O. Box 469
 2095 W. Genesee Rd.
 Baldwinsville, New York 13027
 United States of America

Ph: 315.635.6101 Fx: 315.635.7473
 Web: www.Indiansprings.com
 Email: sales@Indiansprings.com

Invoice Date 12/20/2017
 Due Date 01/19/2018



Invoice To:

Shipped To:

West Point Clay Co
 P.O. Box 1117
 West Point, MS 39773 US

West Point Clay Co
 761 E Brame Ave
 West Point, MS 39773 US

Cust# 2887

AR Contact: Donna Miner ext. 303

Terms: 30 Due date: 01/19/2018 Shipping: YRC Freight Tracking# 743-024376-0

Qty	Item code	Description	SO#	PO#	Price	Amount
1	DOME-LP/NH	Training Dome to simulate LPG/NH Tankcar Housing and Valves	16831	2809506	\$6,450.0	\$ 6,450.00
1	DOME	Chlorine TankCar Training Dome	16831	2809506	\$3,530.0	\$ 3,530.00
1	KIT-C	C.I. Emergency Kit "C"	16831	2809506	\$2,775.0	\$ 2,775.00

LEPC grant

41-HM-531000-0731

Total \$ 12,755.00

WIRE TRANSFER PAYMENT: PLEASE CONFIRM BANKING DETAILS - PHONE: 315.635.6101

ALL PRICES IN US DOLLARS, PAYMENT IN US FUNDS ONLY. TERMS are as follows (unless stated differently in writing above): Payment Terms: Cash Prior To Shipment (CPTS) US Funds only. Visa, MasterCard, Discover and American Express accepted (Pricing does not include freight). Freight Terms: ExWorks. Buyer is responsible for all freight charges, duties, taxes, customs charges, etc. List pricing is subject to change without notice. All returns must be approved, requiring a RGA and are subject to a 15% restocking charge (plus freight and any damages). Returns are not accepted and sales final on recovery vessels and protective clothing. Special packaging, including export pallets, not included and must be quoted separately upon customer request. Legalization, chamberization and additional shipping documents extra and not included in pricing.

Page# 1 /Pages 1

Indian Springs Manufacturing Co., Inc., Baldwinsville NY, www.Indiansprings.com

BILL OF SALE
TROJAN TRUCK SALES
 1207 Gardner Blvd. (662) 829-2894
 COLUMBUS, MISSISSIPPI 39702

SOLD TO Clay County EMA
 P.O. Box 1117
 West Point, MS.

No. _____
 Date 11-10-17

Salesman _____ Vehicle Identification No. 4D6E21621RAG38950

Credits		Car Accessories, Insurance, Etc.	
Description of Trade-In:		Year Make	2017 New <input checked="" type="checkbox"/> Used <input type="checkbox"/>
Year Model		Model	Cargo Craft
Serial No.		Cylinders	00000000
Cylinders		Body Type	Tr.
Color		Color	White
Stock No.		Key Nos.	
Trade In Allowance	_____		
Cash Payment	_____		PO #2809511
Customer Deposit	_____		
Cash Payment	_____		
Customer Deposit	_____	Selling Price	_____
Finance Agreement		Trade In Allowance	_____
_____ payments of \$ _____		Total	\$4078.00
_____ payments of \$ _____		Sales Tax	_____
Miscellaneous Credits		Title Fee	Exempt 25.00
TOTAL CREDITS	_____	TOTAL DEBITS	\$4103.00

DISCLAIMER OF WARRANTIES

All warranties on this vehicle are the manufacturer's. The TROJAN TRUCK SALES hereby expressly disclaims all warranties either expressed or implied, including any implied warranty of merchantability of fitness for a particular purpose. TROJAN TRUCK SALES neither assumes nor authorizes any other person to assume for it any liability in connection with the sale of the vehicle. This disclaimer by TROJAN TRUCK SALES in no way affects the terms of the manufacturer's warranty.

ACCEPTED _____

THIS IS TO CERTIFY THAT THIS IS A TRUE BILL OF SALE.

TROJAN TRUCK SALES

BY Samy Coch


NO. _____

IN THE MATTER OF AUTHORIZING TRAVEL FOR SHERIFF'S DEPUTY

There came on this day for consideration the matter of authorizing and approving travel for Sheriff's Deputy.

After motion by Luke Lummus and second by R. B. Davis this Board doth vote unanimously to authorize and approve travel for Sheriff's Deputy to attend Fire Arms Instructor's Training March 19-22, 2018 in Benton, MS as attached hereto as Exhibit A.

SO ORDERED this the 5th day of March, 2018.

A handwritten signature in black ink, appearing to read "Lynn D. Horton", is written over a horizontal line.

Lynn D. Horton, President



**TCTI Semi-Auto
Firearms Instructor Course**

March 19- March22, 2018 (4 Day 40 hours)

There will be a TCTI Semi-Auto Firearms Instructor Course at TCTI range in Benton, MS March 19 – March 22, 2018. This is a 4 -day Firearms Instructor Course designed to educate and certify officers as instructors in training with the semi-automatic pistol. Classroom time, lectures and range training will be included in the 40-hour program. This course is designed with instructor development as the primary for the firearms instructor. The 2 ½ day training course included is to familiarize officers with a suggested course format for pistol training, then 2 ½ days of Instructor development training. Successful course completion and certification will include:

- ** PASS/FAIL EVALUATION CRITERIA DURING THE TRANSITIONAL CORSE**
- ** NUMERICAL SCORE: SHOOTING EVALUATION COURSE (80% REQUIRED)**
- ** WRITTEN EXAMINATION (80% REQUIRED)**
- ** ORAL PRESENTATION: COURSE DESIGN AND JUSTIFICATION**

Overview of course:

- State of Mississippi Firearms Standards Qualification Course
- Methods of Learning
- Methods of Instruction – i.e. outlines and lesson plans
- Vision research
- Visualization Skills
- Liability in firearms training
- Course design and development
- Accessory and equipment
- Ammunition
- Problem shooters
- Range Commands / running the range
- Officer Survival training consideration
- Warrior Science Group Survival Learning Theory
- Function of and Specialized Training Techniques for all popular semi-auto pistols – Shooting positions, malfunctions, and re-loads in combat setting.
- Dim light shooting techniques
- Range design
- Deadly force
- Duty and home safety

(See Next Page)

Instructors: Jeff Curtis Total Control Training Institute
Staff Total Control Training Institute (See web site for bio's)

Equipment Required:

Each Student must provide the following,

- Quality Semi-Automatic Pistol (current departmental issue or expected issue)
- Duty gear – holster, belt, keepers, magazine pouch
- Spare magazines: minimum 3 magazines per person
- Flashlight
- Ear and eye protection
- Note-taking materials
- Ammunition: 900 rounds, quality duty-type (factory ammo recommended)

CERTIFICATION ISSUED: Total Control Training Institute, Inc. (3 year expiration)

INSTRUCTOR(S) - Jeff Curtis and Staff - Jeff is the president of TCTI, Inc. He is a nationally and internationally know instructor and Use of Force Expert witness for officers. He is Associate Staff with PPCT Warrior Science Group and Chair of the WSG National Firearms committee. Jeff has developed/designed programs in firearms and several other officer survival areas. Jeff has a 30 – year background in law enforcement, is a former member of ASLET, ASIS and has instructed for LALEFI. As Associate Staff with PPCT he has instructed at several PPCT and other International Use of Force Conferences. Jeff has also served as instructor for a division of Homeland Security

INCLUDED IN COURSE FEE OF \$550.00 TO TCTI, Inc. -- ALL MATERIAL AND INSTRUCTIONS FOR INSTRUCTOR RECERTIFICATION MARCH 19-20 \$225

Name _____ Phone _____ Address _____

City _____ State _____ Zip _____

*Payment enclosed _____ Purchase Order # _____

Billing Address: Dept. _____ Dept. Address _____

**Mail registration and payments to: TCTI, INC. 2150 Gordon Ave, Yazoo City, MS 39194
Contact numbers for Jeff Curtis -- 662-746-5147 Fax 662-746-5947 cell 601-506-8219**

NO. _____

***IN THE MATTER OF AUTHORIZING AND APPROVING TO SPREAD ON THE
MINUTES THE CERTIFICATE OF COMPLETION OF TRAINING ON AMY G. BERRY,
CHANCERY CLERK FOR YEAR 2018***

There came on this day for consideration the matter of authorizing and approving to spread on the minutes the Certificate of Completion of Training on Amy G. Berry, Chancery Clerk for year 2018.

After motion by Joe Chandler and second by Luke Lummus this Board doth vote unanimously to authorize and approve to spread on the minutes the Certificate of Completion of Training as attached hereto as Exhibit A.

SO ORDERED this the 5th day of March, 2018.

A handwritten signature in black ink, appearing to read "Lynn D. Horton", is written over a horizontal line.

Lynn D. Horton, President



Certificate of Attendance

The University of Mississippi Law Center
Awards this Certificate to

Amy Berry

for having attended the
Chancery Court Clerks Conference
Jackson Marriott ~ Jackson, Mississippi
February 6-8, 2018
conducted by the

Mississippi Judicial College

Linda E. Beasley
Program Manager

Randy L.
Director

NO. _____


**IN THE MATTER OF AUTHORIZING AND APPROVING THE PAYMENT OF CLAIMS
FROM THE EMSOF GRANT FUND FOR THE BENEFIT OF THE AMBULANCE
SERVICE**

There came on this day for consideration the matter of authorizing and approving the payment of claims from the EMSOF Grant fund for the benefit of the Ambulance Service.

It appears to this Board funds have been held in escrow in fund no. 135, Emergency Medical Services Operating Fund, in the amount of \$11,821.00 and at this time the local Ambulance Service is requesting authority from this Board to expend the said funds on much needed items as attached hereto as Exhibit A.

After motion by R. B. Davis and second by Luke Lummus this Board doth vote unanimously to authorize and approve of the purchase of the claims as attached hereto as Exhibit A, and for all items to be placed on the County's Fixed Asset Ledger upon receiving, and paid from the said fund.

SO ORDERED this the 5th day of March, 2018.




Lynn D. Horton, President

Change request for Escrowed funds.

10 ea.	Iron Duck Spine Boards & Straps	\$178.46	\$1,784.60	Safely Secure and stabilize patients with spinal injuries.
4 ea.	Ferno Pedi-Mate	\$259.95	\$1,039.80	Safely secure pediatric patients to stretcher for transport.
3 ea.	Sager Traction Spints	\$267.00	\$801.00	Used for stabilizing long bone fractures in trauma.
4 ea.	Reeves 103 HD flexible stretcher	\$445.00	\$1,780.00	Used for stabilizing geriatric patients with spinal injuries.
4 ea.	L.A. Rescue Duffle Bag	\$24.79	\$99.16	Consolidate all spinal package equipment into one bag increasing efficiency and decreasing scene time.
4 ea.	Kenwood TK-2312 Handheld radio.	\$314.00	\$1,256.00	Provide radio communication for on call crew and special event crews. Currently only have radios for on-duty crews.
2 ea.	SMRT Power Kit 120V AC	\$1,170.99	\$2,341.98	Batteries and Charger for Stryker Power Cots which are used to safely transport patients and reduce back injuries to EMS staff
6 ea.	Nonin B500 Pulse Oximetry w/case and leads.	\$510.00	\$3,060.00	To provide Accurate SPO2 and better patient care. Portable and easily used on scene.
Total			\$12,162.54	

Fund 135, Emergency Medical Services
operating fund
\$ 11,821.00



Quote



Ph: 800-558-6270

www.BuyEMP.com

Ph: 866-558-0686

www.schoolkidshealthcare.com

Bill To NORTH MISSISSIPPI MEDICAL CENTER
Payables
830 S Gloster St
Tupelo, MS 38801-4996
United States

Ship To North Mississippi Medical Center
Receiving
518 Weaver St
Tupelo, MS 38804-4908
United States

Thank you for your order!

Date	Quote Expires	Page
11/8/2017	2/6/2018	1 of 1

PO Number	Customer No.	Shipping Method	Payment Terms	QUOTE NUMBER
	28852	FED EX GROUND	Net 30 Days	SOT075167

Item Number	Description	Quote	Order	U of M	Unit Price	Ext Price
35850Y	IRON DUCK GAGE BOARD BACKBOARD, YELLOW	10	10	EACH	\$113.48	\$1,134.80
113820	MEBSPEC FASTSTRAP, T-STYLE, BLUE	10	10	EACH	\$44.98	\$449.80
15800X-B	1/4" IRON DUCK SILK SCREEN CHARGE PER BOARD/BAG	10	10	EACH	\$20.00	\$200.00
578	FERRIS PEDI-MATE	4	4	EACH	\$259.85	\$1,039.80
S-301	MINTO SAGER SINGLE TRACTION SPLINT	3	3	EACH	\$257.00	\$801.00
103	REEVES 103 HEAVY DUTY FLEXIBLE STRETCHER, ORANGE	4	4	EACH	\$445.00	\$1,780.00
LA2801R	LA RESCUE SMALL EQUIPMENT DUFFEL, RED	4	4	EACH	\$24.79	\$99.16

QUOTED PRICES INCLUDE STANDARD GROUND DELIVERY CHARGES. QUOTE IS VALID FOR 90 DAYS! QUOTE NUMBER MUST BE REFERENCED TO GUARANTEE QUOTE PRICES.

Subtotal	Handling Fee	Freight	Trade Disc.	Sales Tax	Total
5,504.56	0.00	0.00	0.00	0.00	5,504.56

5000 Tuttle Crossing Blvd, Dublin, OH 43016
Fax 800-558-1551



Sales Account Manager
 LOGAN CRUSE
 LOGAN.CRUSE@STRYKER.COM
 Cell: 501-920-8824

Remit to:
 P.O. Box 93308
 Chicago, IL 60673-3308

End User Shipping Address
 1070543
 NORTH MISSISSIPPI MED CTR
 830 S GLOSTER ST
 TUPELO, MS 38801-4934

Shipping Address
 1070543
 NORTH MISSISSIPPI MED CTR
 830 S GLOSTER ST
 TUPELO, MS 38801-4934

Billing Address
 1070543
 NORTH MISSISSIPPI MED CTR
 830 S GLOSTER ST
 TUPELO, MS 38801-4934

Customer Contact	Ref Number	Date	PO Number	Reference Field	Quote Type
	5073482	11/07/2017	QUOTE		

Line #	Quantity	Item Description	Part #	Unit Price	Extended Price	Item Comments
1.00	1	Stair-PRO Model 6252	6252000000	\$3,206.79	\$3,206.79	
		Options				
	1	Stair-PRO Model 6252	6252000000	\$3,206.79	\$3,206.79	
	1	Common Components	6252026000			
	1	Stair-Pro Operations Manual	6252009001			
	1	2 Piece ABS Panel Seat	6250021000			
	1	Polypropylene Restraint Set (Plastic Buckles)	6250160000			
	1	15MO. PL&T	7777881760			
	1	Main Frame Assy Option	6252022000			
	1	Standard Length Lower Lift Handles	6250024000			
	1	In-Service Video (DVD)	6250001162			
	1	Footrest Option	6252027000			
	1	No IV Clip Option	6252024000			
2.00	2	SMRT POWER KIT 120V AC	6500708041	\$1,170.99	\$2,341.98	

Note:

Product Total	\$5,548.77
Freight	\$0.00
Tax	\$0.00
Total Incl Tax & Freight	\$5,548.77

Signature: _____ Title/Position: _____ Date: _____

Deal Consummation: This is a quote and not a commitment. This quote is subject to final credit, pricing, and documentation approval. Legal documentation must be signed before your equipment can be delivered. Documentation will be provided upon completion of our review process and your selection of a payment schedule.
 Confidentiality Notice: Recipient will not disclose to any third party the terms of this quote or any other information, including any pricing or discounts, offered to be provided by Stryker to Recipient in connection with this quote, without Stryker's prior written approval, except as may be requested by law or by lawful order of any applicable government agency.
 Terms: Net 30 Days, FOB origin. A copy of Stryker Medical's standard terms and conditions can be obtained by calling Stryker Medical's Customer Service at 1-800-STRYKER.
 Cancellation and Return Policy: In the event of damaged or defective shipments, please notify Stryker within 30 days and we will remedy the situation. Cancellation of orders must be received 30 days prior to the agreed upon delivery date. If the order is cancelled within the 30 day window, a fee of 25% of the total purchase order price and return shipping charges will apply.

Sales Quotation

Date: 11/7/2017

Quotation # 11500

Name / Address

Ship To

North Mississippi Ground Ambulance

Terms	Rep			
Item	Description	Qty	Rate	Total
5204-000	Nonin 8500 Digital Hand-Held Pulse Oximeter	4	453.0075	1,812.03
HHQC	Hand Held Carrying Case 8840/8500, Black. Holds	4	49.50	198.00
999	Monitor, Sensors & Airway Adapter Tubes			
	Shipping, Insurance		30.00	30.00
Thank you for giving us the opportunity to give you this quotation. We are confident that you will find our pricing to be extremely competitive, and we look forward to working with you on your purchase.		Subtotal		\$2,040.03
		Sales Tax (0.0%)		\$0.00
Please call John Gladstein at 877-646-3300 ext 716 if you have any questions. Thank you.		Total		\$2,040.03

Clay County MS
EMSO Grant
FY 2018

Quantity	Item	Cost/Unit	Total	Justification
2	Panasonic Toughbook Laptop Computers			Laptop used for charting patient assesment and submitting information to the State
	Model CF-54	2,064.36	4,128.72	
	Shipping		41.44	
2	TK-2312K Radios 136-174MHZ	289.00	578.00	Provide radio communication for on call crew and special event crews. Currently, only have radios for on-duty crew.
2	Programming	15.00	30.00	
	Shipping		20.00	
10	Iron Duck Spine Boards & Straps	113.48	1,134.80	Secure and Stabilize patients with spinal injuries
4	Ferno Pedi-Mate	259.95	1,039.80	Secure and Stabilize pediatric patients
3	Sager Single Traction Splints	267.00	801.00	Stabilizing long bone Fractures in Truama
4	Heavy Duty Flexible Stretcher	445.00	1,780.00	Stabilizing geriatric patients
4	Small Equipment Duffe Bag	24.79	99.16	Consolidating all equipment into 1 bag increases efficiency and decreasing scene time
4	Nonin 8500 Hand-Held Pulse Oximeter	453.00	1,812.00	To provide accurate SPO2 and better patient care. Portable and easily used on scene.
4	Black Cases	49.50	198.00	
	Shipping		30.00	
1	Stair Pro Model 6252	3,206.79	3,206.79	Safely transport patients down flights of stairs w/o harm to patient or crews.
2	Smart Power Kit 120V AC	1,170.99	2,341.98	

Total

17,241.69


NO. _____

***IN THE MATTER OF AUTHORIZING AND APPROVING TO SPREAD ON THE
MINUTES THE LETTER RECEIVED FROM BETH CUMMINGS COUNTY DIRECTOR
FOR DEPARTMENT OF HUMAN SERVICES CLAY COUNTY MS***

There came on this day for consideration the matter of authorizing and approving to spread on the minutes the letter received from Beth Cummings County Director for Department of Human Services Clay County, MS.

After motion by R. B. Davis and second by Joe Chandler this Board doth vote unanimously to authorize and approve to designate Gloria Lewis as an authorized agent on behalf of the Clay County Department of Human Services to complete purchase requisitions when Beth Cummings the department head is out.

SO ORDERED this the 5th day of March, 2018.

A handwritten signature in black ink, appearing to read "Lynn D. Horton", is written over a horizontal line.

Lynn D. Horton, President



STATE OF MISSISSIPPI
Phil Bryant, Governor
DEPARTMENT OF HUMAN SERVICES
John Davis
Executive Director

TO: Clay County Board of Supervisors
FROM: Beth Cummings, County Director, Clay County DHS
DATE: February 27, 2018
RE: Designation authorization

Dear Sirs:


Please be advised Ms. Gloria Lewis is my designee in the event I am unavailable to handle the day-to-day business of Clay County Department of Human Services.

Signature: *Gloria Lewis*

Thank you and respectfully,

Beth Cummings

Beth Cummings, County Director
Clay County DHS



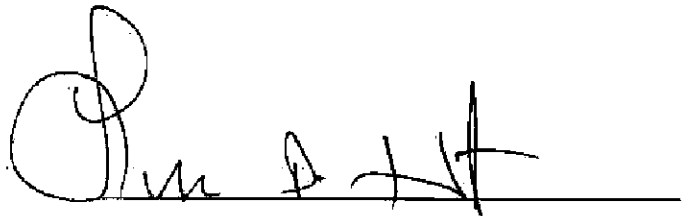
NO. _____

***IN THE MATTER OF AUTHORIZING AND APPROVING TO SPREAD ON THE
MINUTES THE E911 REPORT FOR THE MONTH OF FEBRUARY 2018***

There came on this day for consideration the matter of authorizing and approving to spread on the minutes the E911 Report for the month of February 2018.

After motion by Shelton Deanes and second by Luke Lummus this Board doth vote unanimously to authorize and approve to spread on the minutes the E911 report for the month of February 2018.

SO ORDERED this the 5th day of March, 2018.

A handwritten signature in black ink, appearing to read "Lynn D. Horton", is written over a horizontal line. The signature is stylized and cursive.

Lynn D. Horton, President

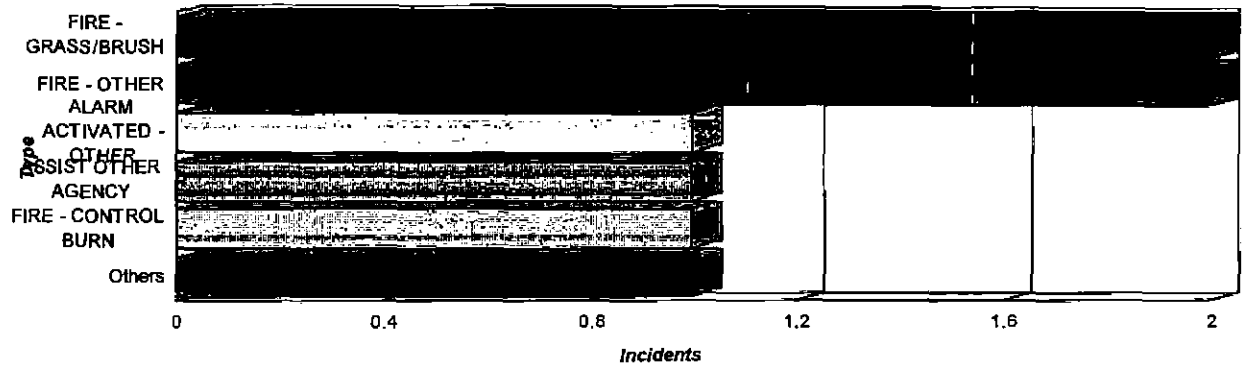
February 2018

Number of Incidents by Type

From Thursday, February 01, 2018 to Wednesday, February 28, 2018 for all Agencies

Print Date: 3/5/2018 8:56:26AM

CCF100 - CLAY COUNTY FIRE 100



TYPE	DESCRIPTION	INCIDENTS
ALARM ACTIVATED - OTHER	ALARM ACTIVATED - OTHER	1
ASSIST OTHER AGENCY	ASSIST OTHER AGENCY	1
FIRE - CONTROL BURN	FIRE - CONTROL BURN	1
FIRE - GRASS/BRUSH	FIRE - GRASS/BRUSH	2
FIRE - OTHER	FIRE - OTHER	2
FIRE DEPT MEETING	FIRE DEPT MEETING	1
TOTAL		8

CCF200 - CLAY COUNTY FIRE 200



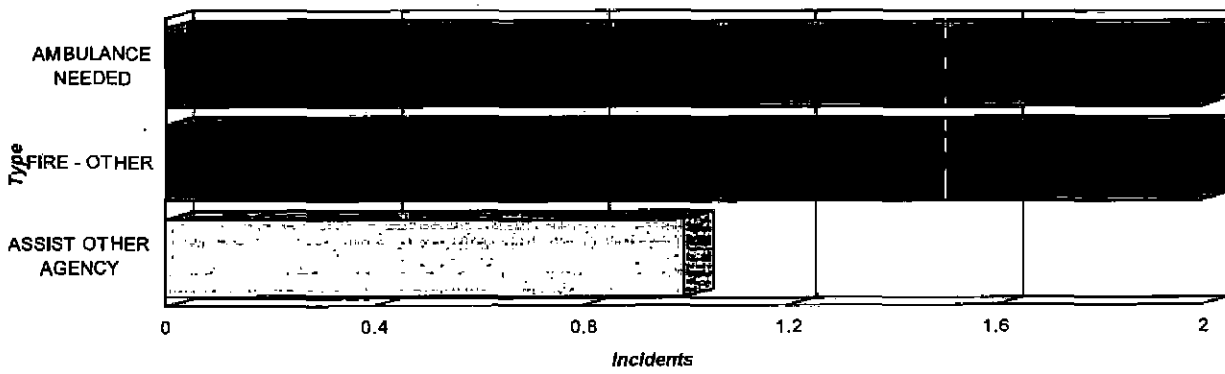
TYPE	DESCRIPTION	INCIDENTS
ASSIST OTHER AGENCY	ASSIST OTHER AGENCY	1
FIRE - GRASS/BRUSH	FIRE - GRASS/BRUSH	1
FIRE - OTHER	FIRE - OTHER	1
TOTAL		3

Number of Incidents by Type

From Thursday, February 01, 2018 to Wednesday, February 28, 2018 for all Agencies

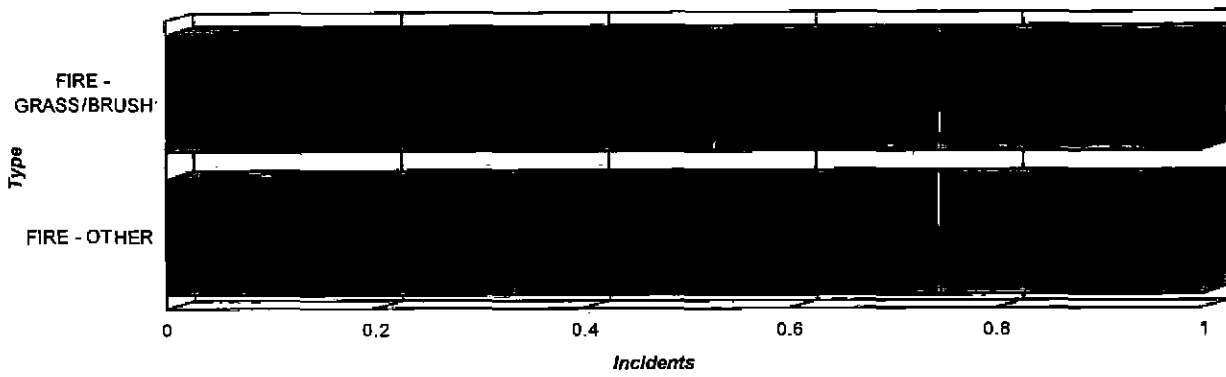
Print Date: 3/5/2018 8:56:26AM

CCF300 - CLAY COUNTY FIRE 300



TYPE	DESCRIPTION	INCIDENTS
AMBULANCE NEEDED	AMBULANCE NEEDED	2
ASSIST OTHER AGENCY	ASSIST OTHER AGENCY	1
FIRE - OTHER	FIRE - OTHER	2
TOTAL		5

CCF400 - CLAY COUNTY FIRE 400



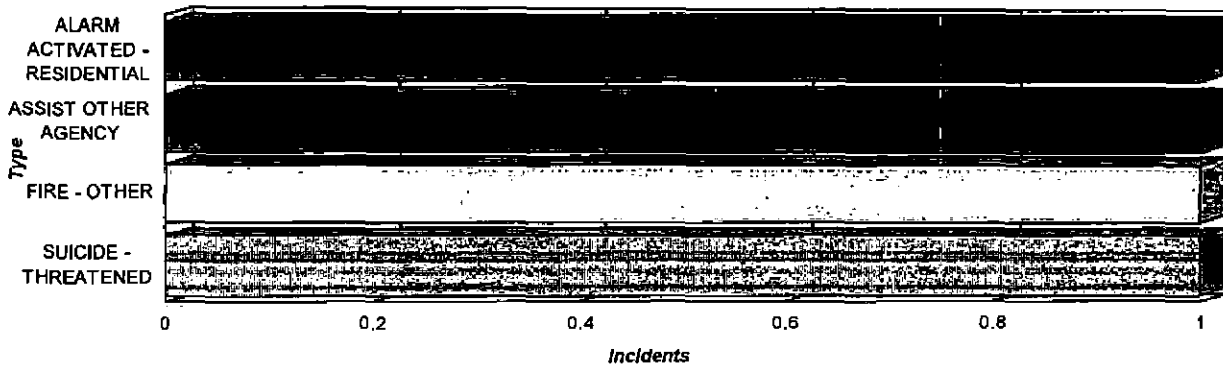
TYPE	DESCRIPTION	INCIDENTS
FIRE - GRASS/BRUSH	FIRE - GRASS/BRUSH	1
FIRE - OTHER	FIRE - OTHER	1
TOTAL		2

Number of Incidents by Type

From Thursday, February 01, 2018 to Wednesday, February 28, 2018 for all Agencies


Print Date: 3/5/2018 8:56:26AM

CCF500 - CLAY COUNTY FIRE 500



TYPE	DESCRIPTION	INCIDENTS
ALARM ACTIVATED - RESIDENTIAL	ALARM ACTIVATED - RESIDENTIAL	1
ASSIST OTHER AGENCY	ASSIST OTHER AGENCY	1
FIRE - OTHER	FIRE - OTHER	1
SUICIDE - THREATENED	SUICIDE - THREATENED	1
TOTAL		4

CCF600 - CLAY COUNTY FIRE 600




TYPE	DESCRIPTION	INCIDENTS
ACCIDENT - W/INJURIES	ACCIDENT - W/INJURIES	1
AMBULANCE NEEDED	AMBULANCE NEEDED	1
ASSIST OTHER AGENCY	ASSIST OTHER AGENCY	1
FIRE - DWELLING	FIRE - DWELLING	1
TOTAL		4

Number of Incidents by Type

From Thursday, February 01, 2018 to Wednesday, February 28, 2018 for all Agencies

Print Date: 3/5/2018 8:56:26AM

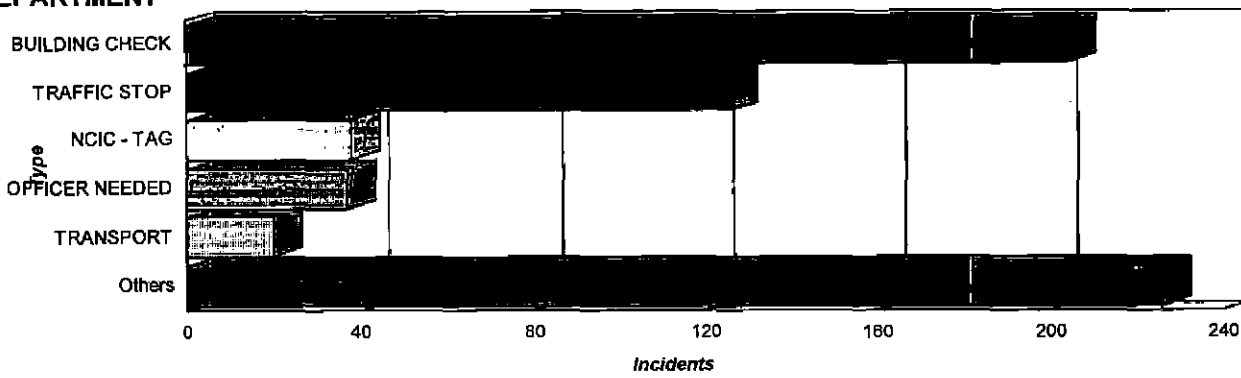
CCF700 - CLAY COUNTY FIRE 700



TYPE	DESCRIPTION	INCIDENTS
ALARM ACTIVATED - OTHER	ALARM ACTIVATED - OTHER	4
ASSIST OTHER AGENCY	ASSIST OTHER AGENCY	5
FIRE DEPT MEETING	FIRE DEPT MEETING	1
TOTAL		12

Handwritten notes:
 12
 3.8
 4.2

CCSO - CLAY COUNTY SHERIFF DEPARTMENT



TYPE	DESCRIPTION	INCIDENTS
911 - NO DISPATCH	911 - NO DISPATCH	1
911 - OPEN LINE	911 - OPEN LINE	2
911- HANGUP	911- HANGUP	2
ABANDONED VEHICLE	ABANDONED VEHICLE	2
ACCIDENT - NO INJURIES	ACCIDENT - NO INJURIES	19
ACCIDENT - UNKNOWN INJURIES	ACCIDENT - UNKNOWN INJURIES	4
ACCIDENT - W/INJURIES	ACCIDENT - W/INJURIES	2
ALARM ACTIVATED - OTHER	ALARM ACTIVATED - OTHER	2
ALARM ACTIVATED - RESIDENTIAL	ALARM ACTIVATED - RESIDENTIAL	16
AMBULANCE NEEDED	AMBULANCE NEEDED	4
ANIMAL - CRUELTY TO	ANIMAL - CRUELTY TO	1
ANIMAL - LIVESTOCK ON/NEAR ROAD	ANIMAL - LIVESTOCK ON/NEAR ROAD	9
ANIMAL - MISC	ANIMAL - MISC	4
ANIMAL RUNNING LOOSE / STRAY	ANIMAL RUNNING LOOSE / STRAY	2

Number of Incidents by Type

From Thursday, February 01, 2018 to Wednesday, February 28, 2018 for all Agencies

Print Date: 3/5/2018 8:56:26AM

ASSIST MOTORIST	ASSIST MOTORIST	1
ASSIST OTHER AGENCY	ASSIST OTHER AGENCY	9
BOLO	BOLO	5
BUILDING CHECK	BUILDING CHECK	204
BURGLARY - DWELLING	BURGLARY - DWELLING	1
CARELESS / WRECKLESS DRIVING	CARELESS / WRECKLESS DRIVING	7
DISTURBANCE - CLUB	DISTURBANCE - CLUB	2
DISTURBANCE - DOMESTIC	DISTURBANCE - DOMESTIC	3
DISTURBANCE - INTOXICATED PERSON	DISTURBANCE - INTOXICATED PERSON	1
DISTURBANCE - OTHER	DISTURBANCE - OTHER	8
ESCORT - FUNERAL	ESCORT - FUNERAL	9
ESCORT - GENERAL	ESCORT - GENERAL	1
FIGHT - W / WEAPONS	FIGHT - W / WEAPONS	1
FIRE - GRASS/BRUSH	FIRE - GRASS/BRUSH	1
FRAUD / SCAM	FRAUD / SCAM	1
GUNSHOTS HEARD	GUNSHOTS HEARD	1
HOUSE CHECK	HOUSE CHECK	1
ILLEGAL DUMPING	ILLEGAL DUMPING	1
NCIC - DL	NCIC - DL	19
NCIC - TAG	NCIC - TAG	36
OFFICER NEEDED	OFFICER NEEDED	37
RACING	RACING	3
ROAD BLOCKED / OBJECT IN ROAD	ROAD BLOCKED / OBJECT IN ROAD	3
SAFETY CHECKPOINT OR DETAIL	SAFETY CHECKPOINT OR DETAIL	13
SERVING WARRANT	SERVING WARRANT	9
STALKING	STALKING	1
STRANDED MOTORIST / ASSIST MOTORIST	STRANDED MOTORIST / ASSIST MOTORIST	12
SUICIDE - THREATENED	SUICIDE - THREATENED	2
SUSPICIOUS ACTIVITY	SUSPICIOUS ACTIVITY	8
SUSPICIOUS PERSON	SUSPICIOUS PERSON	3
SUSPICIOUS VEHICLE	SUSPICIOUS VEHICLE	8
TAG LOG	TAG LOG	4
TELEPHONE HARRASSMENT	TELEPHONE HARRASSMENT	1
THEFT - AUTO	THEFT - AUTO	2
THEFT - MISCELLANEOUS	THEFT - MISCELLANEOUS	2
THEFT - PROPERTY	THEFT - PROPERTY	1
TRAFFIC LIGHT OUT	TRAFFIC LIGHT OUT	3
TRAFFIC STOP	TRAFFIC STOP	126
TRANSPORT	TRANSPORT	20
TRESPASSING	TRESPASSING	2
UNAUTHORIZED USE OF VEHICLE	UNAUTHORIZED USE OF VEHICLE	1
VANDALISM - DWELLING	VANDALISM - DWELLING	1
VANDALISM - OTHER PROPERTY	VANDALISM - OTHER PROPERTY	2
WEATHER - FLOODED ROAD	WEATHER - FLOODED ROAD	2
WEATHER - TREE DOWN (IN ROAD)	WEATHER - TREE DOWN (IN ROAD)	1
TOTAL		651

Handwritten signature

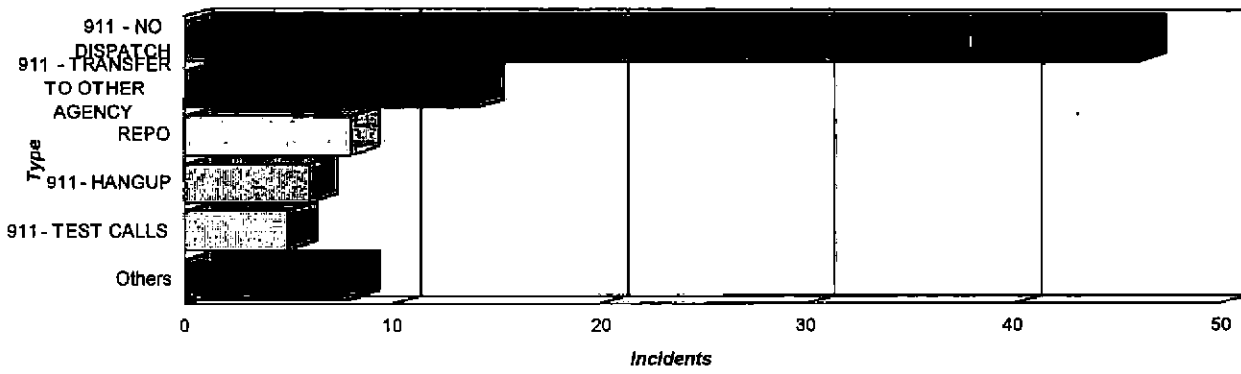
*Vol Free
4/2*

Number of Incidents by Type

From Thursday, February 01, 2018 to Wednesday, February 28, 2018 for all Agencies

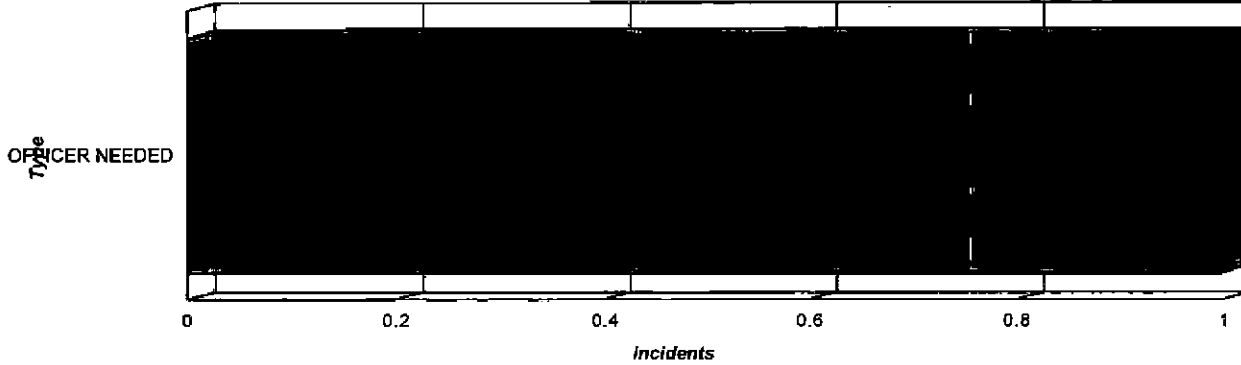
Print Date: 3/5/2018 8:56:26AM

E911 - CLAY COUNTY E911



TYPE	DESCRIPTION	INCIDENTS
911 - NO DISPATCH	911 - NO DISPATCH	46
911 - OPEN LINE	911 - OPEN LINE	1
911 - TRANSFER TO OTHER AGENCY	911 - TRANSFER TO OTHER AGENCY	14
911- HANGUP	911- HANGUP	6
911- TEST CALLS	911- TEST CALLS	5
BOMB THREAT - AUTO	BOMB THREAT - AUTO	1
FIRE - AUTO	FIRE - AUTO	1
NCIC - TAG	NCIC - TAG	1
OFFICER NEEDED	OFFICER NEEDED	2
REPO	REPO	8
STRANDED MOTORIST / ASSIST MOT	STRANDED MOTORIST / ASSIST MOTORIST	1
WEATHER - FLOODED ROAD	WEATHER - FLOODED ROAD	1
TOTAL		87

EMCC - EMCC WEST POINT CAMPUS



TYPE	DESCRIPTION	INCIDENTS
OFFICER NEEDED	OFFICER NEEDED	1

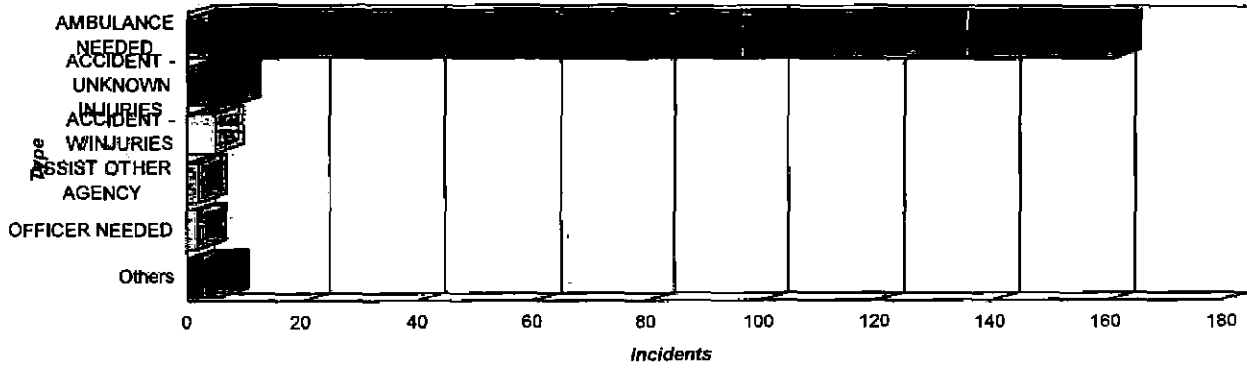
Number of Incidents by Type

From Thursday, February 01, 2018 to Wednesday, February 28, 2018 for all Agencies

Print Date: 3/5/2018 8:56:26AM

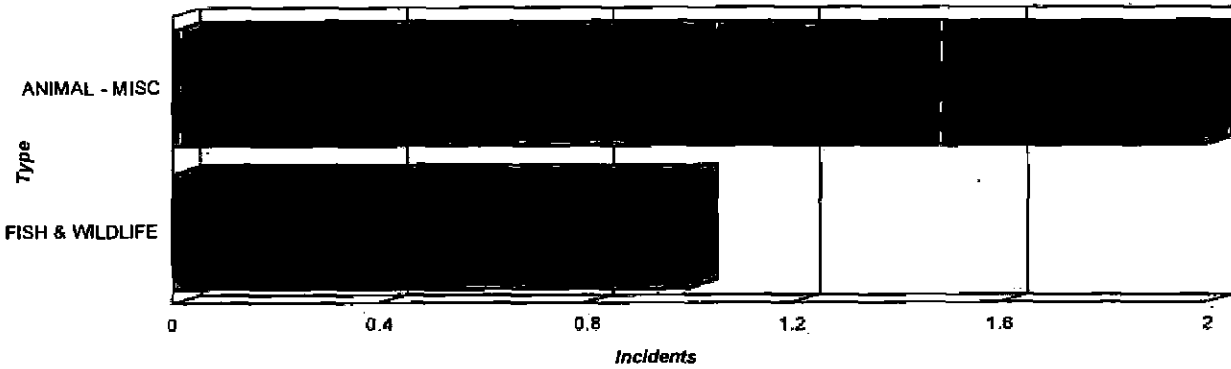
TOTAL **1**

EMS - WEST POINT AMBULANCE



TYPE	DESCRIPTION	INCIDENTS
ACCIDENT - UNKNOWN INJURIES	ACCIDENT - UNKNOWN INJURIES	8
ACCIDENT - W/INJURIES	ACCIDENT - W/INJURIES	5
ALARM ACTIVATED - RESIDENTIAL	ALARM ACTIVATED - RESIDENTIAL	1
AMBULANCE NEEDED	AMBULANCE NEEDED	161
ANIMAL - BITE	ANIMAL - BITE	1
ASSIST OTHER AGENCY	ASSIST OTHER AGENCY	2
MISSING PERSON	MISSING PERSON	1
OFFICER NEEDED	OFFICER NEEDED	2
SUICIDE - THREATENED	SUICIDE - THREATENED	2
WELFARE CHECK	WELFARE CHECK	1
TOTAL		184

FW - FISH & WILDLIFE



TYPE	DESCRIPTION	INCIDENTS
ANIMAL - MISC		1.8
FISH & WILDLIFE		0.2

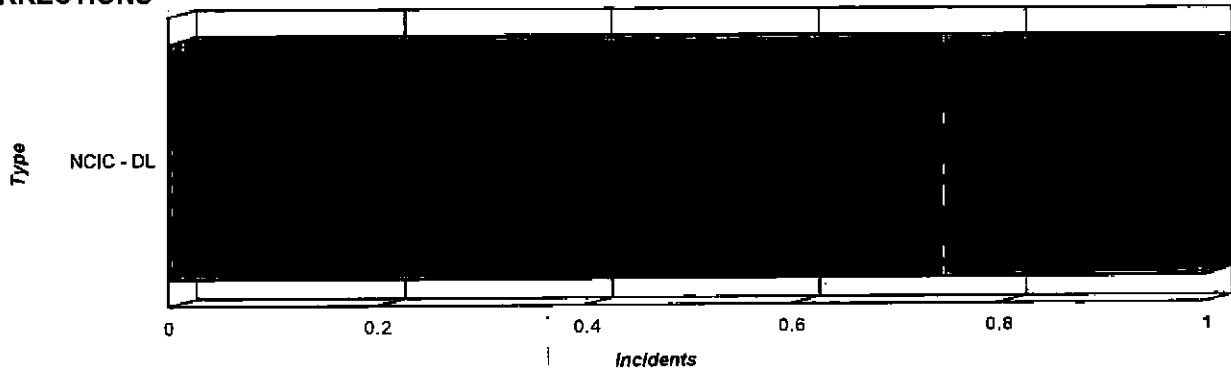
Number of Incidents by Type

From Thursday, February 01, 2018 to Wednesday, February 28, 2018 for all Agencies

Print Date: 3/5/2018 8:56:26AM

ANIMAL - MISC	ANIMAL - MISC	2
FISH & WILDLIFE	FISH & WILDLIFE	1
TOTAL		3

MDOC - MS DEPARTMENT OF CORRECTIONS



TYPE	DESCRIPTION	INCIDENTS
NCIC - DL	NCIC - DL	1
TOTAL		1

ME - MEDICAL EXAMINER



TYPE	DESCRIPTION	INCIDENTS
CORONOR NEEDED	CORONOR NEEDED	6

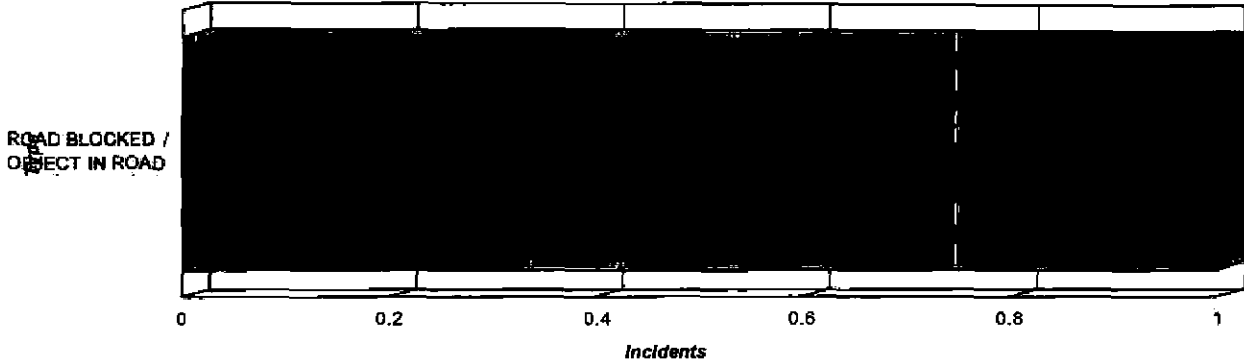
Number of Incidents by Type

From Thursday, February 01, 2018 to Wednesday, February 28, 2018 for all Agencies

Print Date: 3/5/2018 8:56:26AM

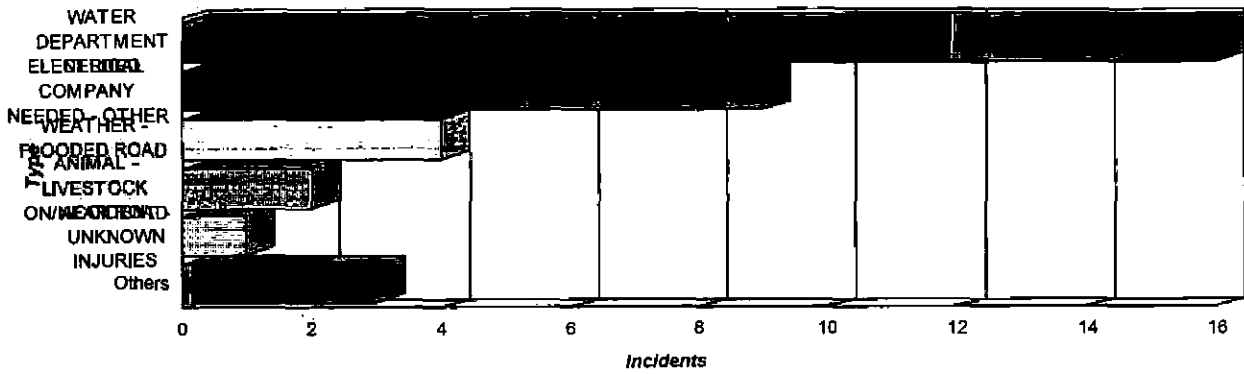
TOTAL 6

OTHER - OTHER MISCELLANEOUS AGENCIES



TYPE	DESCRIPTION	INCIDENTS
ROAD BLOCKED / OBJECT IN ROAD	ROAD BLOCKED / OBJECT IN ROAD	1
TOTAL		1

UTILITIES - ALL UTILITIES



TYPE	DESCRIPTION	INCIDENTS
ACCIDENT - UNKNOWN INJURIES	ACCIDENT - UNKNOWN INJURIES	1
ANIMAL - LIVESTOCK ON/NEAR ROAD	ANIMAL - LIVESTOCK ON/NEAR ROAD	2
ANIMAL RUNNING LOOSE / STRAY	ANIMAL RUNNING LOOSE / STRAY	1
ELECTRICAL COMPANY NEEDED - OTHER	ELECTRICAL COMPANY NEEDED - OTHER	9
ROAD BLOCKED / OBJECT IN ROAD	ROAD BLOCKED / OBJECT IN ROAD	1
WATER DEPARTMENT NEEDED	WATER DEPARTMENT NEEDED	16
WEATHER - FLOODED ROAD	WEATHER - FLOODED ROAD	4
WEATHER - TREE DOWN (IN ROAD)	WEATHER - TREE DOWN (IN ROAD)	1

Number of Incidents by Type

From Thursday, February 01, 2018 to Wednesday, February 28, 2018 for all Agencies

Print Date: 3/5/2018 8:56:26AM

TOTAL **35**

WPF - WEST POINT CITY FIRE



TYPE	DESCRIPTION	INCIDENTS
ACCIDENT - W/INJURIES	ACCIDENT - W/INJURIES	2
ALARM ACTIVATED - BUSINESS	ALARM ACTIVATED - BUSINESS	2
ALARM ACTIVATED - OTHER	ALARM ACTIVATED - OTHER	3
ALARM ACTIVATED - RESIDENTIAL	ALARM ACTIVATED - RESIDENTIAL	1
AMBULANCE NEEDED	AMBULANCE NEEDED	1
ASSIST OTHER AGENCY	ASSIST OTHER AGENCY	3
FIRE - BUSINESS	FIRE - BUSINESS	1
FIRE - DWELLING	FIRE - DWELLING	2
FIRE - GRASS/BRUSH	FIRE - GRASS/BRUSH	1
FIRE - OTHER	FIRE - OTHER	3
HAZARDOUS MATERIALS SPILL	HAZARDOUS MATERIALS SPILL	1
OFF DUTY PERSONNEL NEEDED	OFF DUTY PERSONNEL NEEDED	1
SUICIDE - THREATENED	SUICIDE - THREATENED	1
WATER DEPARTMENT NEEDED	WATER DEPARTMENT NEEDED	1
TOTAL		23

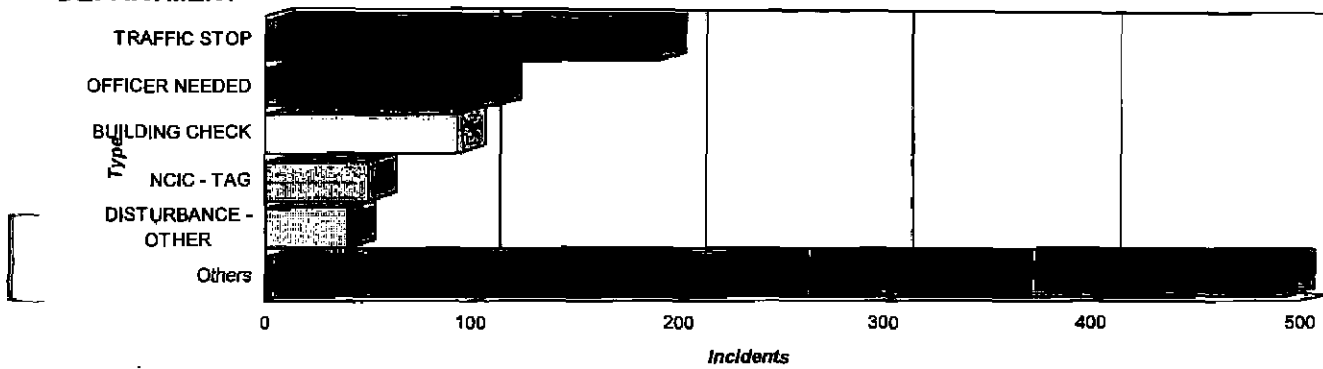
Number of Incidents by Type

From Thursday, February 01, 2018 to Wednesday, February 28, 2018 for all Agencies

Print Date: 3/5/2018 8:56:26AM

WPPD - WEST POINT POLICE

DEPARTMENT



TYPE	DESCRIPTION	INCIDENTS
911 - OPEN LINE	911 - OPEN LINE	1
911- HANGUP	911- HANGUP	7
ABANDONED VEHICLE	ABANDONED VEHICLE	2
ACCIDENT - HIT & RUN	ACCIDENT - HIT & RUN	6
ACCIDENT - NO INJURIES	ACCIDENT - NO INJURIES	34
ACCIDENT - UNKNOWN INJURIES	ACCIDENT - UNKNOWN INJURIES	11
ACCIDENT - W/INJURIES	ACCIDENT - W/INJURIES	4
ALARM ACTIVATED - BUSINESS	ALARM ACTIVATED - BUSINESS	39
ALARM ACTIVATED - OTHER	ALARM ACTIVATED - OTHER	1
ALARM ACTIVATED - RESIDENTIAL	ALARM ACTIVATED - RESIDENTIAL	31
ALARM ACTIVATED - SCHOOL	ALARM ACTIVATED - SCHOOL	2
AMBULANCE NEEDED	AMBULANCE NEEDED	5
ANIMAL - BITE	ANIMAL - BITE	2
ANIMAL - CRUELTY TO	ANIMAL - CRUELTY TO	1
ANIMAL - LIVESTOCK ON/NEAR ROAD	ANIMAL - LIVESTOCK ON/NEAR ROAD	1
ANIMAL - MISC	ANIMAL - MISC	13
ANIMAL RUNNING LOOSE / STRAY	ANIMAL RUNNING LOOSE / STRAY	27
ASSIST MOTORIST	ASSIST MOTORIST	3
ASSIST OTHER AGENCY	ASSIST OTHER AGENCY	5
BOLO	BOLO	5
BUILDING CHECK	BUILDING CHECK	93
BURGLARY - BUSINESS	BURGLARY - BUSINESS	2
BURGLARY - DWELLING	BURGLARY - DWELLING	2
BURGLARY - FROM AN AUTO	BURGLARY - FROM AN AUTO	2
CARELESS / WRECKLESS DRIVING	CARELESS / WRECKLESS DRIVING	15
CHILD - ABUSE / NEGLECT	CHILD - ABUSE / NEGLECT	1
CHILD - RUN AWAY	CHILD - RUN AWAY	1
DISTURBANCE - DOMESTIC	DISTURBANCE - DOMESTIC	14
DISTURBANCE - INTOXICATED PERSON	DISTURBANCE - INTOXICATED PERSON	4
DISTURBANCE - NOISE / LOUD MUSIC	DISTURBANCE - NOISE	10
DISTURBANCE - OTHER	DISTURBANCE - OTHER	40
DISTURBANCE - WEAPON INVOLVED	DISTURBANCE - WEAPON INVOLVED	2
ESCORT - BANK	ESCORT - BANK	14
ESCORT - FUNERAL	ESCORT - FUNERAL	10
ESCORT - GENERAL	ESCORT - GENERAL	13
FIGHT - NO / UNKNOWN WEAPONS	FIGHT - NO / UNKNOWN WEAPONS	6
FIRE - DWELLING	FIRE - DWELLING	1
FIRE - GRASS/BRUSH	FIRE - GRASS/BRUSH	1
FIRE - OTHER	FIRE - OTHER	1
FRAUD / SCAM	FRAUD / SCAM	3
GUNSHOTS HEARD	GUNSHOTS HEARD	9
HOUSE CHECK	HOUSE CHECK	1

Number of Incidents by Type

From Thursday, February 01, 2018 to Wednesday, February 28, 2018 for all Agencies

Print Date: 3/5/2018 8:56:26AM


ILLEGAL DUMPING	ILLEGAL DUMPING	1
INVESTIGATION - GENERAL	INVESTIGATION - GENERAL	1
MISSING PERSON	MISSING PERSON	2
NCIC - DL	NCIC - DL	8
NCIC - OTHER	NCIC - OTHER	1
NCIC - TAG	NCIC - TAG	50
OFFICER NEEDED	OFFICER NEEDED	110
PARKING VIOLATION	PARKING VIOLATION	1
RACING	RACING	3
ROAD BLOCKED / OBJECT IN ROAD	ROAD BLOCKED / OBJECT IN ROAD	3
SAFETY CHECKPOINT OR DETAIL	SAFETY CHECKPOINT OR DETAIL	1
SERVING WARRANT	SERVING WARRANT	9
STRANDED MOTORIST / ASSIST MOTORIST	STRANDED MOTORIST / ASSIST MOTORIST	25
SUICIDE - THREATENED	SUICIDE - THREATENED	1
SUSPICIOUS ACTIVITY	SUSPICIOUS ACTIVITY	18
SUSPICIOUS OBJECT	SUSPICIOUS OBJECT	3
SUSPICIOUS PERSON	SUSPICIOUS PERSON	28
SUSPICIOUS VEHICLE	SUSPICIOUS VEHICLE	23
TAG LOG	TAG LOG	13
TELEPHONE HARRASSMENT	TELEPHONE HARRASSMENT	3
THEFT - 3 WHEELER / 4 WHEELER	THEFT - 3 WHEELER / 4 WHEELER	1
THEFT - AUTO	THEFT - AUTO	2
THEFT - MISCELLANEOUS	THEFT - MISCELLANEOUS	4
THEFT - PROPERTY	THEFT - PROPERTY	3
THEFT - SHOPLIFTING	THEFT - SHOPLIFTING	1
TRAFFIC LIGHT OUT	TRAFFIC LIGHT OUT	5
TRAFFIC STOP	TRAFFIC STOP	190
TRANSPORT	TRANSPORT	3
TRESPASSING	TRESPASSING	1
VANDALISM - DWELLING	VANDALISM - DWELLING	4
VANDALISM - OTHER PROPERTY	VANDALISM - OTHER PROPERTY	1
VANDALISM - VEHICLE	VANDALISM - VEHICLE	2
WATER DEPARTMENT NEEDED	WATER DEPARTMENT NEEDED	1
WEATHER - FLOODED ROAD	WEATHER - FLOODED ROAD	3
WELFARE CHECK	WELFARE CHECK	6
TOTAL		976

**IN THE MATTER OF AUTHORIZING AND APPROVING TO SPREAD ON THE
MINUTES THE BCAP REPORT FOR THE MONTHS OF OCTOBER THRU DECEMBER
2017**

There came on this day for consideration the matter of authorizing and approving to spread on the minutes the BCAP report for the months of October through December 2017.

After motion by Shelton Deanes and second by R. B. Davis this Board doth vote unanimously to authorize and approve to spread on the minutes the BCAP Reports for the said months as stated above.


SO ORDERED this the 5th day of March, 2018.



Lynn D. Horton, President

After motion by Luke Lummus and second by Shelton Deanes this Board doth vote unanimously to recess until Thursday, March 8, 2018 at 9:00 a.m., at the Clay County Courthouse.

SO ORDERED this the 5th day of March, 2018.



Lynn D. Horton, President



United States
Department of
Agriculture

Johnny Carter
Wildlife/Explosives Specialist
Animal and Plant Health Inspection Service
Wildlife Services

1038 Old Hwy. 12
Starkville, MS 39759

Office: 662-803-8829
johnny.carter@aphis.usda.gov
www.aphis.usda.gov

Monthly BCAP Report

Oct-17

Direct Control

Project	Hours	Beavers	Dams
Lone Oak	5.5	2	2
Hwy 50 Powell	6	1	0
Lake Lilly rd Haas	2	2	0
Pine Grove rd Davis	2	1	0
R B rd Smith	1	0	0
Lake Grove rd Haas	2	1	0
Hwy 47 Barr	1	0	0
Yokohama Blvd.	1	0	1

T A Survey

Hours

3

Location

Tibbee Lake, Beasley rd,
Wicks rd, McNaulty, Colony rd,
Beacon rd, CWC Line rd, Dixie rd
Colony rd Fields, Beasley rd Robinson
S Bennett rd, Beasley rd McReynolds

Report submitted by:

Johnny Carter

662-803-6929

Monthly BCAP Report

Nov-17

Direct Control

Project	Hours	Beavers	Dams
U S Davison rd Stevens	2.5	0	1
Hwy 50 Powell	2	2	0
Lake Lilly rd Haas	5	1	1
Pine Grove rd Davis	2	0	0
R B rd Smith	4	1	0
Lake Grove rd Haas	4.5	2	1
Hwy 47 Barr	6	2	0
Hwy 46 Gipson	3	1	1
Beasley rd	4	2	0
Dixie rd	8.5	3	0
Brand place	7.5	3	0
Beasley rd McReynolds	3	1	0
Beasly rd Robinson	5	8	0

T A Survey

Hours

3

Location

Hwy 50 Wooten, Hwy 50 Powell
Pine Grove rd. Beasley rd Robinson
Beasley rd McReynolds

Report submitted by:

Johnny Carter

662-803-6929

Monthly BCAP Report

Dec-17

Direct Control

Project	Hours	Beavers	Dams
Lone Oak	5	2	1
Hwy 46 Gipson	3	1	0
Lake Lilly rd Haas	6	3	0
Brand place	5	1	0
Dixie rd	5.5	1	0
Beasley rd McReynolds	1	0	1
Beasly rd Robinson	5.5	1	0

T A Survey

Location

Hours

Report submitted by:

Johnny Carter

662-803-6929