

BE IT REMEMBERED that the Board of Supervisors of Clay County, Mississippi, met at the Clay Courthouse in West Point, MS, on the 2nd day of October, 2017, at 9 00 a m , and present were Lynn Horton, Luke Lummus, R. B David, Shelton Deanes, President, and Joe Chandler Also present were Amy G Berry, Chancery Clerk and Clerk to the Board, Angela Turner-Ford, Attorney for the Board of Supervisors, and Eddie Scott, Sheriff of Clay County; when and where the following proceedings were as determined to wit;

NO _____

IN THE MATTER OF ADOPTING AND AMENDING THE AGENDA FOR THE BOARD OF SUPERVISORS MEETING HELD ON OCTOBER 2, 2017


There came on this day for consideration the matter of adopting the agenda for the Board of Supervisors meeting held on October 2, 2017

It appears to this Board there are other matters that need to be added to the agenda for further discussion and consideration by this Board, to wit,

- R. B Davis request to change supply and material bid for Clay Gravel
- Joe B Amos regarding a road issue

After motion by Lynn Horton and second by R B Davis this Board doth vote unanimously to adopt the agenda as attached hereto as Exhibit A as presented and adopt the agenda as amended

SO ORDERED this the 2nd day of October, 2017


President

**Clay County Board of Supervisors
Agenda for Board Meeting Held
Monday, October 2, 2017 at 9 00 a m**

- Call to Order
- Welcome and Prayer
- Adopt and Amend the Agenda
- Authorize and approve the Claims Docket
- Authorize and approve payment to Randy Jones for Flood Plain Coordinator Services in the amount of \$ 820 65
- Paige Lamkin
 - Approve Insolvencies for year 2017
- Paige Lamkin and Mike Sanders
 - Quotes for Digitized Mapping
- Request to go into Executive Session as allowed under Section 25-41-7(g) of the Mississippi Code
- Recess until Monday, October 5, 2017 at 9 00 a.m at the Clay County Courthouse

Amendments

NO _____


IN THE MATTER OF APPROVING THE CLAIMS DOCKET

There came on this day for consideration the matter of approving the claims docket

It appears to this Board the claims as attached hereto as Exhibit A have been submitted for payment

After motion by Luke Lummus and second by Lynn Horton this Board doth vote unanimously to approve the claims docket for payment as attached hereto as Exhibit A

SO ORDERED this the 2nd day of October, 2017


President

10/20/2017
10 15 26CLAY COUNTY
CLAIMS SUMMARY FOR 10/2017
FOR THE PERIOD ENDED OCTOBER 02, 2017PAGE 1
APCSCPRT

| CLAIM # | VENDOR NAME | AMOUNT |
|---------|--------------------------------|---------|
| 23989 | R J YOUNG COMPANY | 13 43 |
| 23990 | JAMES STEPHEN YOUNG | 74 57 |
| 23991 | GUEST BODY SHOP, LLC | 60 00 |
| 23992 | ALLIANCE HEALTH CENTER | 250 00 |
| 23993 | ROSE DRUG COMPANY | 339 06 |
| 23994 | AMY G BERRY - FEES | 12 00 |
| 23995 | DPS CRIME LAB | 120 00 |
| 23996 | FUELMAN | 1149 21 |
| 23997 | DATA SYSTEMS MANAGEMENT, INC | 1676 00 |
| 23998 | DELTA COMPUTER SYSTEMS, INC | 555 00 |
| 23999 | CITY WATER & LIGHT DEPT | 62 88 |
| 24000 | CITY WATER & LIGHT DEPT | 226 22 |
| 24001 | US FOOD SERVICE | 1435 87 |
| 24002 | UNITED PRODUCE | 486 50 |
| 24003 | CDW GOVERNMENT INC | 847 93 |
| 24004 | MERCHANT CO | 2337 94 |
| 24005 | WOOD FRUITTICHER GROCERY CO | 2034 22 |
| 24006 | WALMART COMMUNITY BRC | 29 94 |
| 24007 | BOB BARKER CO , INC | 38 00 |
| 24008 | BOB BARKER CO , INC | 30 00 |
| 24009 | SYSCO FOOD SERVICES, INC | 935 95 |
| 24010 | QUILL CORPORATION | 42 97 |
| 24011 | PRECISION COMMUNICATIONS, INC | 930 00 |
| 24018 | QUILL CORPORATION | 154 50 |
| 24019 | CDW GOVERNMENT INC | 132 12 |
| 24020 | QUILL CORPORATION | 177 96 |
| 24023 | SHERWIN-WILLIAMS OF WEST POINT | 49 98 |
| 24024 | SHERWIN-WILLIAMS OF WEST POINT | 78 00 |
| 24025 | HILL MANUFACTURING | 1273 00 |
| 24026 | REFRIGERATION SUPPLY COMPANY | 1468 30 |
| 24027 | QUILL CORPORATION | 113 55 |
| 24028 | NEWELL PAPER COMPANY | 1136 73 |
| 24029 | GEORGE'S TIRE SERVICE | 15 00 |
| 24030 | CONFIRM BIOSCIENCES | 2725 00 |
| 24031 | SECURITY SOLUTIONS, LLC | 600 00 |
| 24032 | QUILL CORPORATION | 28 99 |
| 24033 | QUILL CORPORATION | 41 99 |
| 24034 | NEWELL PAPER COMPANY | 147 80 |
| 24035 | ALLMOND PRINTING | 175 00 |
| 24036 | ALLMOND PRINTING | 150 00 |
| 24037 | NEWELL PAPER COMPANY | 150 60 |
| 24038 | NEWELL PAPER COMPANY | 440 00 |
| 24039 | THE PLANT FARM | 92 00 |
| 24040 | ECOLAB-EQUIPMENT CARE | 69 60 |
| 24041 | US FOOD SERVICE | 270 21 |
| 24042 | LEON MOWRY | 200 00 |
| 24043 | JIM'S AUTO PARTS, WEST POINT | 415 99 |
| 24044 | SUNFLOWER STORE | 14 76 |
| 24045 | WALMART COMMUNITY BRC | 230 40 |
| 24046 | SUNFLOWER STORE | 7 00- |
| 24047 | SUNFLOWER STORE | 107 00 |
| 24048 | WALMART COMMUNITY BRC | 13 80 |
| 24049 | WALMART COMMUNITY BRC | 43 20 |
| 24050 | WALMART COMMUNITY BRC | 43 80 |
| 24051 | WALMART COMMUNITY BRC | 113 62 |
| 24052 | WALMART COMMUNITY BRC | 7 96 |
| 24053 | WALMART COMMUNITY BRC | 258 88 |
| 24054 | SHERWIN-WILLIAMS OF WEST POINT | 189 45 |

APCSCPRT424428

| | | | |
|-------|-------------------------------|------|-----|
| 24055 | KELLOGG HARDWARE & APPLIANCE | 115 | 94 |
| 24056 | WALMART COMMUNITY BRC | 43 | 62 |
| 24057 | LOWE'S HOME CENTER, INC | 118 | 80 |
| 24058 | FUELMAN | 1050 | 19 |
| 24059 | SOUTHERN TELECOMMUNICATIONS | 678 | 27 |
| 24060 | SOUTHERN TELECOMMUNICATIONS | 72 | 78 |
| 24062 | AT & T | 352 | 64 |
| 24063 | AT & T | 229 | 64 |
| 24064 | AT & T | 229 | 64 |
| 24065 | AT & T | 229 | 64 |
| 24066 | AT & T | 229 | 64 |
| 24067 | AT & T | 229 | 64 |
| 24068 | QUILL CORPORATION | 119 | 98- |
| 24069 | QUILL CORPORATION | 57 | 78- |
| 24072 | FEDERAL EXPRESS CORP | 23 | 48 |
| 24073 | DIXIE NET | 211 | 94 |
| 24074 | WEST POINT SCHOOLS | 5047 | 51 |
| 24075 | WEST POINT SCHOOLS | 1569 | 98 |
| 24076 | WEST POINT SCHOOLS | 70 | 93 |
| 24077 | CITY OF WEST POINT | 1835 | 46 |
| 24078 | CITY OF WEST POINT | 570 | 90 |
| 24079 | CITY OF WEST POINT | 25 | 80 |
| 24080 | APRIL M HARRIS | 78 | 15 |
| 24081 | CHRISTIE MORRIS | 43 | 68 |
| 24082 | FRED GRAMMER | 92 | 97 |
| 24083 | MS STATE UNIV EXTENSION SERV | 1299 | 74 |
| 24084 | BELLSOUTH / ATT | 30 | 80 |
| 24085 | AT&T | 49 | 60 |
| 24086 | MELISSA GRIMES | 38 | 50 |
| 24087 | LANELL EARLY | 70 | 00 |
| 24088 | MARY F WALDREP | 320 | 00 |
| 24089 | DEBBIE DICHIARA | 40 | 00 |
| 24090 | AUSTIN VOLLOR ATTORNEY AT LAW | 1627 | 50 |
| 24092 | AIRGAS SOUTH | 33 | 67 |
| 24093 | R J YOUNG COMPANY | 109 | 37 |
| 24094 | NORTH MS MEDICAL CLINIC | 155 | 00 |
| 24095 | ORKIN- TUPELO, MS | 50 | 00 |
| 24096 | ANGELA GIBSON, NP | 95 | 00 |
| 24097 | SALEEM ALI, MD | 95 | 00 |
| 24098 | GOLDEN TRIANGLE PL & DEV DIST | 311 | 57 |
| 24099 | DAILY TIMES LEADER | 115 | 00 |
| 24101 | JOHANNA RICE, LLC | 162 | 00 |
| 24102 | R J YOUNG COMPANY | 75 | 74 |
| 24103 | MS STATE DEPT OF HEALTH | 160 | 00 |
| 24104 | WAUKAWAY DISTRIBUTORS INC | 15 | 90 |
| 24105 | HOPE G MCCOY | 62 | 06 |
| 24106 | LAUDERDALE CHANCERY CLERK | 125 | 00 |
| 24108 | UNITED PRODUCE | 6 | 00 |
| 24109 | LEIGH B PETTIT | 64 | 20 |
| 24111 | MARLIN M STEWART III | 285 | 00 |
| 24112 | MTS/ MY TRANSPORT SERVICES | 647 | 75 |
| 24113 | PITNEY BOWES GLOBAL FINANCIAL | 407 | 13 |
| 24114 | HARRIETT P BRAGG | 333 | 84 |
| 24115 | CASH & CARRY CLEANERS | 12 | 75 |
| 24116 | CASH & CARRY CLEANERS | 27 | 00 |
| 24117 | CASH & CARRY CLEANERS | 12 | 75 |
| 24118 | CASH & CARRY CLEANERS | 12 | 75 |
| 24119 | CASH & CARRY CLEANERS | 27 | 00 |
| 24120 | CASH & CARRY CLEANERS | 27 | 00 |
| 24203 | WALMART COMMUNITY BRC | 15 | 76 |
| 24204 | QUILL CORPORATION | 58 | 47 |
| 24205 | QUILL CORPORATION | 71 | 78 |
| 24206 | QUILL CORPORATION | 44 | 97 |

| | | | |
|-------|--------------------------------|-------|----|
| 24207 | DELUXE BUSINESS CHECKS | 56 | 40 |
| 24208 | QUILL CORPORATION | 95 | 97 |
| 24211 | NEWELL PAPER COMPANY | 25 | 10 |
| 24212 | EVANS PLUMBING & A/C | 35 | 00 |
| 24213 | QUILL CORPORATION | 339 | 98 |
| 24214 | LANN CHEMICAL | 1129 | 52 |
| 24215 | LANN CHEMICAL | 158 | 88 |
| 24218 | PHILLIP'S HARDWARE | 519 | 21 |
| 24219 | WALMART COMMUNITY BRC | 57 | 32 |
| 24220 | SHERWIN-WILLIAMS OF WEST POINT | 20 | 59 |
| 24221 | C SPIRE WIRELESS | 50 | 27 |
| 24222 | C SPIRE WIRELESS | 50 | 27 |
| 24223 | C SPIRE WIRELESS | 571 | 08 |
| 24225 | C SPIRE WIRELESS | 186 | 42 |
| 24227 | C SPIRE WIRELESS | 39 | 14 |
| 24229 | MISS ASSOC OF SUPERVISORS | 1500 | 00 |
| 24230 | DRUG FREE WORKPLACES, INC | 220 | 00 |
| 24231 | DRUG FREE WORKPLACES, INC | 44 | 00 |
| 24232 | U S POSTMASTER | 144 | 00 |
| 24233 | BILLY MILLER | 148 | 00 |
| 24234 | ADMINISTRATIVE OFFICE OF COURT | 7565 | 63 |
| 24244 | ALLIANCE HEALTH CENTER | 75 | 00 |
| 24245 | ALLIANCE HEALTH CENTER | 75 | 00 |
| 24246 | ALLIANCE HEALTH CENTER | 75 | 00 |
| 24247 | ALLIANCE HEALTH CENTER | 75 | 00 |
| 24248 | ALLIANCE HEALTH CENTER | 75 | 00 |
| 24249 | ALLIANCE HEALTH CENTER | 75 | 00 |
| 24250 | ANNETTE SAVORS | 26 | 75 |
| 24251 | TOTAL LAWN CARE | 395 | 00 |
| 24253 | TOTAL LAWN CARE | 80 | 00 |
| 24254 | ITC DELTACOM, INC | 602 | 38 |
| 24255 | SECURITY SOLUTIONS, LLC | 60 | 00 |
| 24257 | TERRY SCOTT | 73 | 99 |
| 24258 | R J YOUNG COMPANY | 130 | 00 |
| 24259 | J E VANCE & COMPANY, PA | 10000 | 00 |
| 24260 | AUTO-CHLOR SYSTEMS | 196 | 95 |
| 24261 | GUEST BODY SHOP, LLC | 50 | 00 |
| 24262 | GUEST BODY SHOP, LLC | 85 | 00 |
| 24264 | QUENTIN MCMILLIAN | 150 | 00 |
| 24266 | R J YOUNG COMPANY | 256 | 45 |
| 24267 | CASH & CARRY CLEANERS | 12 | 75 |
| 24268 | CASH & CARRY CLEANERS | 27 | 00 |
| 24270 | FUELMAN | 1093 | 93 |
| 24272 | FUELMAN | 36 | 74 |
| 24276 | ORKIN- TUPELO, MS | 53 | 00 |
| 24277 | ORKIN- TUPELO, MS | 74 | 90 |
| 24278 | ORKIN- TUPELO, MS | 100 | 00 |
| 24279 | ORKIN- TUPELO, MS | 33 | 00 |
| 24280 | ORKIN- TUPELO, MS | 69 | 10 |
| 24281 | FOUR-COUNTY ELEC POWER ASSN | 39 | 00 |
| 24282 | FOUR-COUNTY ELEC POWER ASSN | 96 | 00 |
| 24283 | FOUR-COUNTY ELEC POWER ASSN | 44 | 00 |
| 24284 | FOUR-COUNTY ELEC POWER ASSN | 26 | 83 |
| 24285 | FOUR-COUNTY ELEC POWER ASSN | 98 | 00 |
| 24287 | FOUR-COUNTY ELEC POWER ASSN | 44 | 00 |
| 24288 | FOUR-COUNTY ELEC POWER ASSN | 176 | 00 |
| 24289 | FOUR-COUNTY ELEC POWER ASSN | 137 | 00 |
| 24290 | FOUR-COUNTY ELEC POWER ASSN | 97 | 00 |
| 24291 | FOUR-COUNTY ELEC POWER ASSN | 29 | 00 |
| 24292 | FOUR-COUNTY ELEC POWER ASSN | 29 | 00 |
| 24293 | FOUR-COUNTY ELEC POWER ASSN | 52 | 00 |
| 24294 | FOUR-COUNTY ELEC POWER ASSN | 132 | 00 |
| 24295 | FOUR-COUNTY ELEC POWER ASSN | 53 | 00 |

| | | | |
|-------|--------------------------------|----------|--------|
| 24296 | FOUR-COUNTY ELEC POWER ASSN | 53 00 | |
| 24302 | CITY WATER & LIGHT DEPT | 286 96 | |
| 24303 | CITY WATER & LIGHT DEPT | 1666 90 | |
| 24304 | CITY WATER & LIGHT DEPT | 6526 29 | |
| 24305 | CITY WATER & LIGHT DEPT | 666 19 | |
| 24306 | CITY WATER & LIGHT DEPT | 131 75 | |
| 24307 | CITY WATER & LIGHT DEPT | 2837 90 | |
| 24320 | MAGNOLIA BUSINESS SYSTEMS, INC | 90 39 | |
| 24321 | MAGNOLIA BUSINESS SYSTEMS, INC | 163 18 | |
| 24322 | MAGNOLIA BUSINESS SYSTEMS, INC | 148 88 | |
| 24323 | MAGNOLIA BUSINESS SYSTEMS, INC | 153 22 | |
| 24324 | MAGNOLIA BUSINESS SYSTEMS, INC | 71 88 | |
| 24325 | MAGNOLIA BUSINESS SYSTEMS, INC | 218 25 | |
| 24326 | MAGNOLIA BUSINESS SYSTEMS, INC | 146 02 | |
| 24327 | MAGNOLIA BUSINESS SYSTEMS, INC | 240 13 | |
| 24329 | SILOAM WATER DISTRICT | 25 00 | |
| 24330 | SILOAM WATER DISTRICT | 25 00 | |
| 24331 | SILOAM WATER DISTRICT | 25 00 | |
| 24333 | S E CHICKASAW WATER ASSOC | 20 00 | |
| 24346 | MS CHANCERY CLERKS' ASSOC | 1000 00 | |
| 24360 | DELTA TELEPHONE COMPANY | 1254 50 | |
| 24361 | GOLDEN TRIANGLE WATER | 29 00 | |
| 24362 | RWJ CONSULTING, LLC | 820 85 | |
| 24363 | MARLIN M STEWART III | 1500 00 | |
| 24366 | BANCORP SOUTH | 1097 57 | |
| 24367 | HANCOCK BANK | 806 32 | |
| 24368 | HANCOCK BANK | 2363 83 | |
| 24369 | HANCOCK BANK | 2396 01 | |
| 24376 | LOCAL GOVERNMENT RECORDS OFFIC | 203 00 | |
| 24382 | CLAY CO DEPT /SOCIAL SERVICES | 316 67 | |
| 24383 | DISTRICT ATTORNEY'S OFFICE | 175 00 | |
| 24384 | GOLDEN TRIANGLE AREA | 2291 67 | |
| 24385 | INSURANCE ACCOUNT | 1170 46 | |
| 24386 | HEALTH DEPT OF CLAY COUNTY | 3791 67 | |
| 24387 | M & L BUILDING, LLC | 400 00 | |
| 24388 | COMMUNITY COUNSELLING SERVICE | 2000 00 | |
| 24389 | NATIONAL GUARD OF MISSISSIPPI | 200 00 | |
| 24390 | RESERVE ACCOUNT | 2000 00 | |
| 24391 | CLAY COUNTY SWCD OFFICE | 800 00 | |
| 24392 | UNITED POSTAL SERVICE | 625 00 | |
| 24393 | VICTIM WITNESS PROGRAM | 1632 89 | |
| 24394 | VICTIM WITNESS PROGRAM | 443 70 | |
| 24395 | WRECKER WORKS, LLC | 175 00 | VOIDED |
| 24398 | CLAY CO JUROR/POLLWORKER ACCT | 4237 20 | |
| 24399 | RUSS WALKER | 160 00 | |
| 24400 | LYON INSURANCE AGENCY, INC | 41800 00 | |
| 24401 | MISSISSIPPI PUBLIC ENTITY | 15240 25 | |
| 24402 | XEROX CORPORATION | 61 66 | |
| 24403 | U S POSTMASTER | 88 00 | |
| 24404 | GOLDEN TRIANGLE DEVELOPMENT | 87500 00 | |
| 24405 | SUNFLOWER STORE | 13 77 | |
| 24406 | SUNFLOWER STORE | 22 95 | |
| 24407 | AT & T | 229 64 | |
| 24410 | LEXIS NEXIS RISK DATA MNGTMENT | 560 21 | |
| 24414 | ALLIANCE HEALTH CENTER | 5850 00 | |
| 24415 | EDMUND MILLER, JR, MD | 500 00 | |
| 24416 | ROSE DRUG COMPANY | 13 57 | |
| 24418 | TEC | 39 16 | |
| 24419 | DAILY TIMES LEADER | 897 00 | |
| 24421 | COMCAST CABLE | 155 40 | |
| 24422 | AMY G BERRY - FEES | 516 00 | |
| 24423 | CASH & CARRY CLEANERS | 27 00 | |
| 24424 | CASH & CARRY CLEANERS | 12 75 | |

APCSCPRT424428

| | | | | |
|-------|--|------|----|-----------|
| 24426 | MS TAX ASSESSOR/COLLECTOR ASSO | 1000 | 00 | |
| 24427 | JIM'S AUTO PARTS, WEST POINT | 678 | 09 | |
| 24428 | GEORGE'S TIRE SERVICE | 652 | 00 | |
| 24429 | MITCHELL BUICK-PONTIAC & EQUIP | 80 | 01 | |
| 24430 | O'REILLY AUTO PARTS | 792 | 27 | |
| 24431 | GEORGE'S TIRE SERVICE | 15 | 00 | |
| 24432 | ELMO'S MILITARY SURPLUS | 80 | 00 | |
| 24434 | E SAFETY SUPPLIES | 134 | 12 | |
| 24435 | SUPERCIRCUITS, INC | 1273 | 66 | |
| 24436 | QUILL CORPORATION | 18 | 35 | |
| 24437 | REFRIGERATION SUPPLY COMPANY | 352 | 00 | |
| 24438 | SUNFLOWER STORE | 100 | 00 | |
| 24439 | SUNFLOWER STORE | 87 | 00 | |
| 24440 | SUNFLOWER STORE | 282 | 00 | |
| 24441 | SAM'S CLUB | 495 | 64 | |
| 24442 | WALMART COMMUNITY BRC | 19 | 88 | |
| 24443 | SUNFLOWER STORE | 14 | 76 | |
| 24444 | SUNFLOWER STORE | 100 | 00 | |
| 24445 | SAM'S CLUB | 119 | 88 | |
| 24446 | WALMART COMMUNITY BRC | 36 | 52 | |
| 24447 | WALMART COMMUNITY BRC | 110 | 00 | |
| 24448 | DAYLIGHT DONUT | 6 | 99 | |
| 24449 | DAYLIGHT DONUT | 46 | 96 | |
| 24450 | DAYLIGHT DONUT | 13 | 98 | |
| 24452 | SHERWIN-WILLIAMS OF WEST POINT | 120 | 16 | |
| 24453 | CARQUEST AUTO PARTS, INC | 23 | 85 | |
| 24502 | LEON MOWRY | 100 | 00 | |
| 24503 | EVANS PLUMBING & A/C | 1085 | 00 | |
| 24504 | SHELSKY METAL DETECTORS SALES | 4989 | 00 | |
| 24505 | QUILL CORPORATION | 360 | 50 | |
| 24515 | COMCAST CABLE | 185 | 90 | |
| 24516 | TINA ROGERS | 105 | 60 | |
| 24524 | FUELMAN | 1139 | 36 | |
| 24527 | COMCAST CABLE | 206 | 39 | |
| 24528 | DPS CRIME LAB | 240 | 00 | |
| 24529 | LAFRANCE BOYD | 72 | 96 | |
| *** | FUND TOTALS *** 001 GENERAL COUNTY | | | 286647 98 |
| 24022 | CLAY COUNTY CO-OP | 206 | 00 | |
| 24263 | EDGAR ROWAN BULLOCK | 450 | 00 | |
| 24420 | COMCAST CABLE | 99 | 49 | |
| 24451 | WALMART COMMUNITY BRC | 69 | 76 | |
| 24526 | COMCAST CABLE | 101 | 76 | |
| *** | FUND TOTALS *** 040 SHERIFF'S INMATE CANTEEN | | | 927 01 |
| 24021 | EMERSON ANIMAL HOSPITAL | 80 | 66 | |
| 24433 | CLAY COUNTY CO-OP | 25 | 95 | |
| *** | FUND TOTALS *** 041 SHERIFF'S CANINE DRUG UNIT | | | 106 61 |
| 24381 | TOMBIGBEE REGIONAL LIBRARY | 4332 | 92 | |
| *** | FUND TOTALS *** 095 SPECIAL LIBRARY LEVY | | | 4332 92 |
| 24061 | SOUTHERN TELECOMMUNICATIONS | 237 | 85 | |
| 24228 | C SPIRE WIRELESS | 50 | 27 | |
| 24275 | BELLSOUTH / ATT | 2168 | 00 | |
| 24365 | BANCORP SOUTH | 3013 | 85 | |
| 24408 | AT&T | 96 | 41 | |
| 24417 | TEC | 1 | 79 | |
| *** | FUND TOTALS *** 097 E911 FUND | | | 5568 17 |
| 24226 | C SPIRE WIRELESS | 31 | 81 | |
| 24252 | TOTAL LAWN CARE | 70 | 00 | |
| 24265 | LONNIE DAVIDSON | 200 | 00 | |

*** FUND TOTALS *** 114 VOLUNTEER FIRE DEPARTMENT

301 81

24370 MS DEVELOPMENT AUTHORITY 2993 38

*** FUND TOTALS *** 116 INSURANCE REBATE MONIES

2993 38

| | | | |
|-------|-------------------------------------|----------|----------|
| 24107 | CLAY COUNTY CO-OP | 90 | |
| 24140 | GEORGE'S TIRE SERVICE | 58 40 | |
| 24141 | JIM'S AUTO PARTS, WEST POINT | 83 98 | |
| 24142 | JIM'S AUTO PARTS, WEST POINT | 66 92 | |
| 24143 | JIM'S AUTO PARTS, WEST POINT | 22 99 | |
| 24144 | JIM'S AUTO PARTS, WEST POINT | 54 67 | |
| 24145 | ARAMARK UNIFORM SERVICES INC | 67 07 | |
| 24146 | CALVERT-SPRADLING ENGINEERS | 5214 76 | |
| 24152 | SOUTHERN TELECOMMUNICATIONS | 50 04 | |
| 24153 | CALVERT-SPRADLING ENGINEERS | 2566 44 | |
| 24154 | CALVERT-SPRADLING ENGINEERS | 5751 11 | |
| 24155 | CITY WATER & LIGHT DEPT | 33 52 | |
| 24236 | 45 TRUCK AND TRAILER REPAIR | 169 00 | |
| 24328 | GEORGE'S TIRE SERVICE | 85 68 | |
| 24334 | O'REILLY AUTO PARTS | 19 86 | |
| 24338 | ARAMARK UNIFORM SERVICES INC | 35 15 | |
| 24339 | ARAMARK UNIFORM SERVICES INC | 35 15 | |
| 24340 | ARAMARK UNIFORM SERVICES INC | 35 15 | |
| 24342 | GENERAL MACHINE WORKS | 75 00 | |
| 24343 | CLAY COUNTY CO-OP | 19 95 | |
| 24344 | CLAY COUNTY CO-OP | 46 00 | |
| 24345 | CLAY COUNTY CO-OP | 1 16 | |
| 24349 | CARQUEST AUTO PARTS, INC | 23 95 | |
| 24350 | CARQUEST AUTO PARTS, INC | 5 99 | |
| 24351 | CARQUEST AUTO PARTS, INC | 98 00 | |
| 24352 | CARQUEST AUTO PARTS, INC | 51 89 | |
| 24353 | CARQUEST AUTO PARTS, INC | 8 63 | |
| 24354 | CARQUEST AUTO PARTS, INC | 6 50 | |
| 24355 | CARQUEST AUTO PARTS, INC | 51 90 | |
| 24356 | CARQUEST AUTO PARTS, INC | 25 55 | |
| 24357 | CARQUEST AUTO PARTS, INC | 54 59 | |
| 24358 | CARQUEST AUTO PARTS, INC | 16 46 | |
| 24359 | CARQUEST AUTO PARTS, INC | 14 69 | |
| 24411 | ARAMARK UNIFORM SERVICES INC | 96 43 | |
| *** | FUND TOTALS *** 151 DISTRICT 1 ROAD | | 14947 48 |
| 24015 | B & M PAVING COMPANY, INC | 15969 06 | |
| 24131 | CALVERT-SPRADLING ENGINEERS | 5751 11 | |
| 24132 | CALVERT-SPRADLING ENGINEERS | 5214 76 | |
| 24133 | CALVERT-SPRADLING ENGINEERS | 187 50 | |
| 24161 | HENRY BACKHOE & DIRT SERVICE | 225 00 | |
| 24224 | C SPIRE WIRELESS | 21 90 | |
| *** | FUND TOTALS *** 152 DISTRICT 2 ROAD | | 27369 33 |
| 24100 | GEORGE'S TIRE SERVICE | 15 30 | |
| 24121 | CARQUEST AUTO PARTS, INC | 140 47 | |
| 24123 | CLAY COUNTY CO-OP | 131 80 | |
| 24125 | PHILLIP'S HARDWARE | 96 00 | |
| 24156 | COLUMBUS PAPER & CHEMICAL, INC | 224 00 | |
| 24157 | CHICKASAW EQUIPMENT CO | 807 15 | |
| 24158 | CHICKASAW EQUIPMENT CO | 640 13 | |
| 24159 | CHICKASAW EQUIPMENT CO | 117 85 | |
| 24160 | CHICKASAW EQUIPMENT CO | 391 28 | |
| 24162 | NEXAIR, LLC | 109 11 | |
| 24163 | THOMPSON MACHINERY | 787 59 | |
| 24164 | CUSTOM PRODUCTS CORPORATION | 39 90 | |
| 24165 | CARQUEST AUTO PARTS, INC | 7 98 | |
| 24166 | JIM'S AUTO PARTS, WEST POINT | 8 29 | |

| | | | | |
|---|-------------------------------|-------|-----|----------|
| 24167 | JIM'S AUTO PARTS, WEST POINT | 54 | 96 | |
| 24168 | JIM'S AUTO PARTS, WEST POINT | 33 | 07 | |
| 24169 | JIM'S AUTO PARTS, WEST POINT | 86 | 64 | |
| 24170 | MIKE'S HYDRAULIC | 350 | 00 | |
| 24171 | CHICKASAW EQUIPMENT CO | 7 | 10 | |
| 24172 | CHICKASAW EQUIPMENT CO | 1619 | 02 | |
| 24173 | LOWE'S HOME CENTER, INC | 213 | 75 | |
| 24174 | LOWE'S HOME CENTER, INC | 332 | 00- | |
| 24175 | LOWE'S HOME CENTER, INC | 332 | 00 | |
| 24242 | INGRAMS GARAGE | 534 | 48 | |
| 24243 | PHILLIP'S HARDWARE | 39 | 95 | |
| 24310 | C SPIRE WIRELESS | 50 | 27 | |
| 24311 | ORMAN'S WELDING & FAB ,INC | 641 | 50 | |
| 24396 | BACCO MATERIALS, INC | 106 | 40 | |
| 24397 | BACCO MATERIALS, INC | 621 | 60 | |
| 24506 | SILOAM WATER DISTRICT | 25 | 00 | |
| 24507 | FOUR-COUNTY ELEC POWER ASSN | 76 | 00 | |
| 24508 | FOUR-COUNTY ELEC POWER ASSN | 28 | 40 | |
| 24509 | JIM'S AUTO PARTS, WEST POINT | 48 | 17 | |
| 24510 | JIM'S AUTO PARTS, WEST POINT | 17 | 27 | |
| 24512 | ERGON ASPHALT & EMULSIONS | 9127 | 96 | |
| 24514 | B & M PAVING COMPANY, INC | 15660 | 00 | |
| *** FUND TOTALS *** 153 DISTRICT 3 ROAD | | | | 32858 39 |
| 24188 | JIM'S AUTO PARTS, WEST POINT | 6 | 63 | |
| 24189 | JIM'S AUTO PARTS, WEST POINT | 23 | 48 | |
| 24190 | JIM'S AUTO PARTS, WEST POINT | 144 | 09 | |
| 24191 | KNOX GROCERY LLC | 10 | 80 | |
| 24196 | NEXAIR, LLC | 109 | 11 | |
| 24197 | CALVERT-SPRADLING ENGINEERS | 5214 | 76 | |
| 24198 | CALVERT-SPRADLING ENGINEERS | 5751 | 11 | |
| 24199 | SOUTHERN TELECOMMUNICATIONS | 40 | 07 | |
| 24318 | CALVERT-SPRADLING ENGINEERS | 59479 | 92 | |
| 24319 | C SPIRE WIRELESS | 50 | 27 | |
| *** FUND TOTALS *** 154 DISTRICT 4 ROAD | | | | 70830 24 |
| 24176 | CUSTOM PRODUCTS CORPORATION | 57 | 38 | |
| 24178 | CALVERT-SPRADLING ENGINEERS | 5214 | 78 | |
| 24180 | PRESTON DOBBS | 396 | 00 | |
| 24181 | BACCO MATERIALS, INC | 197 | 49 | |
| 24182 | GOLDEN TRIANGLE TIRE SVC LLC | 58 | 95 | |
| 24183 | CALVERT-SPRADLING ENGINEERS | 5751 | 13 | |
| 24185 | SUN CREEK WATER ASSN | 15 | 30 | |
| 24314 | GOLDEN TRIANGLE TIRE SVC LLC | 45 | 00 | |
| 24315 | RICE EQUIPMENT COMPANY, LLC | 27 | 10 | |
| 24341 | PHEBA QUICK STOP | 355 | 34 | |
| 24412 | HOOD EQUIPMENT CO , INC | 398 | 87 | |
| 24518 | FOUR-COUNTY ELEC POWER ASSN | 177 | 00 | |
| 24519 | FOUR-COUNTY ELEC POWER ASSN | 28 | 40 | |
| 24520 | 45 TRUCK AND TRAILER REPAIR | 123 | 34 | |
| *** FUND TOTALS *** 155 DISTRICT 5 ROAD | | | | 12846 08 |
| 24147 | FUELMAN | 86 | 74 | |
| 24148 | FUELMAN | 221 | 55 | |
| 24149 | FUELMAN | 137 | 31 | |
| 24150 | PRESTON DOBBS | 175 | 00 | |
| 24151 | PRESTON DOBBS | 264 | 00 | |
| 24209 | CUSTOM PRODUCTS CORPORATION | 39 | 57 | |
| 24210 | G & O SUPPLY CO, INC | 3794 | 70 | |
| 24297 | USDA-ANIMAL & PLANT HLTH INSP | 1500 | 00 | |
| 24309 | C SPIRE WIRELESS | 50 | 27 | |
| 24335 | EXPRESS OIL CHANGE, LLC | 44 | 95 | |
| 24347 | CARQUEST AUTO PARTS, INC | 11 | 51 | |

| | | | |
|---|-------------------------------|----------|----------|
| 24348 | CARQUEST AUTO PARTS, INC | 168 00 | |
| 24454 | HANCOCK BANK | 1027 15 | |
| 24455 | BANCORP SOUTH | 1525 02 | |
| 24456 | FOUR-COUNTY ELEC POWER ASSN | 28 40 | |
| 24457 | FUELMAN | 111 82 | |
| 24458 | FOUR-COUNTY ELEC POWER ASSN | 133 00 | |
| 24459 | KELLOGG HARDWARE & APPLIANCE | 10 07 | |
| 24460 | IVY SAW & MOWER | 66 20 | |
| 24461 | IVY SAW & MOWER | 50 24 | |
| 24462 | 45 TRUCK AND TRAILER REPAIR | 123 33 | |
| 24463 | SUNFLOWER STORE | 9 18 | |
| 24464 | SUNFLOWER STORE | 8 41 | |
| 24465 | SUNFLOWER STORE | 4 59 | |
| 24466 | SUNFLOWER STORE | 13 77 | |
| 24467 | SUNFLOWER STORE | 5 00 | |
| 24468 | SUNFLOWER STORE | 9 18 | |
| 24469 | SUNFLOWER STORE | 27 54 | |
| 24470 | SUNFLOWER STORE | 4 59 | |
| 24477 | SUNFLOWER STORE | 11 01 | |
| 24478 | SUNFLOWER STORE | 4 59 | |
| 24479 | SUNFLOWER STORE | 9 18 | |
| 24480 | SUNFLOWER STORE | 6 38 | |
| 24496 | SUNFLOWER STORE | 5 35 | |
| 24497 | SUNFLOWER STORE | 4 59 | |
| 24498 | SUNFLOWER STORE | 4 59 | |
| 24499 | SUNFLOWER STORE | 9 18 | |
| 24500 | COLD MIX, INC | 729 96 | |
| *** FUND TOTALS *** 161 DISTRICT 1 BRIDGE | | | 10435 92 |
| 24013 | WARREN PAVING | 4156 69 | |
| 24014 | WARREN PAVING | 5463 62 | |
| 24016 | B & M PAVING COMPANY, INC | 22200 00 | |
| 24091 | COKER EQUIPMENT & MATERIALS | 200 00 | |
| 24110 | JIM'S AUTO PARTS, WEST POINT | 2 00 | |
| 24126 | JIM'S AUTO PARTS, WEST POINT | 131 46 | |
| 24127 | JIM'S AUTO PARTS, WEST POINT | 7 99 | |
| 24128 | JIM'S AUTO PARTS, WEST POINT | 46 90 | |
| 24129 | JIM'S AUTO PARTS, WEST POINT | 148 12 | |
| 24130 | JIM'S TIRE COMPANY | 60 00 | |
| 24134 | CINTAS | 50 25 | |
| 24135 | H & O TRUCK & TRAILER REPAIR | 15 98 | |
| 24136 | AIRGAS SOUTH | 153 89 | |
| 24137 | CITY WATER & LIGHT DEPT | 35 00 | |
| 24138 | H & O TRUCK & TRAILER REPAIR | 389 74 | |
| 24139 | PHILLIP'S HARDWARE | 24 99 | |
| 24298 | USDA-ANIMAL & PLANT HLTH INSP | 1500 00 | |
| 24308 | BACCO MATERIALS, INC | 426 13 | |
| 24425 | JIM'S TIRE COMPANY | 670 00 | |
| 24471 | HANCOCK BANK | 1442 93 | |
| 24472 | FOUR-COUNTY ELEC POWER ASSN | 28 40 | |
| 24473 | FOUR-COUNTY ELEC POWER ASSN | 200 00 | |
| 24474 | MS INDUSTRIAL WASTE DISPOSAL | 91 68 | |
| 24475 | COLD MIX, INC | 751 29 | |
| 24476 | WARREN PAVING | 241 02 | |
| 24525 | IVY SAW & MOWER | 53 85 | |
| *** FUND TOTALS *** 162 DISTRICT 2 BRIDGE | | | 38491 93 |
| 24299 | USDA-ANIMAL & PLANT HLTH INSP | 1500 00 | |
| 24511 | HANCOCK BANK | 2157 41 | |
| 24513 | B & M PAVING COMPANY, INC | 18500 00 | |
| 24523 | BACCO MATERIALS, INC | 308 00 | |
| *** FUND TOTALS *** 163 DISTRICT 3 BRIDGE | | | 22465 41 |

APCSCPRT424428

| | | | | |
|---|-------------------------------|------|----|----------|
| 24186 | WARREN PAVING | 1150 | 97 | |
| 24187 | WARREN PAVING | 397 | 32 | |
| 24192 | RACKLEY OIL COMPANY, INC | 850 | 30 | |
| 24193 | ARAMARK UNIFORM SERVICES INC | 42 | 00 | |
| 24194 | ARAMARK UNIFORM SERVICES INC | 25 | 00 | |
| 24195 | ARAMARK UNIFORM SERVICES INC | 25 | 00 | |
| 24200 | CHICKASAW EQUIPMENT CO | 15 | 86 | |
| 24201 | CHICKASAW EQUIPMENT CO | 257 | 89 | |
| 24202 | PHILLIP'S HARDWARE | 46 | 87 | |
| 24300 | USDA-ANIMAL & PLANT HLTH INSP | 1500 | 00 | |
| 24481 | FOUR-COUNTY ELEC POWER ASSN | 72 | 63 | |
| 24482 | FOUR-COUNTY ELEC POWER ASSN | 59 | 00 | |
| 24483 | HANCOCK BANK | 1027 | 16 | |
| 24484 | BANCORP SOUTH | 1525 | 02 | |
| 24485 | BANCORP SOUTH | 853 | 86 | |
| 24486 | ARAMARK UNIFORM SERVICES INC | 25 | 00 | |
| 24487 | ARAMARK UNIFORM SERVICES INC | 25 | 00 | |
| 24488 | ARAMARK UNIFORM SERVICES INC | 25 | 00 | |
| 24489 | ARAMARK UNIFORM SERVICES INC | 25 | 00 | |
| 24490 | FOUR-COUNTY ELEC POWER ASSN | 159 | 00 | |
| 24491 | GENERAL MACHINE WORKS | 55 | 00 | |
| 24492 | FOUR-COUNTY ELEC POWER ASSN | 28 | 40 | |
| 24493 | TERRY'S GARAGE, INC | 238 | 88 | |
| 24494 | SILOAM WATER DISTRICT | 25 | 00 | |
| 24495 | 45 TRUCK AND TRAILER REPAIR | 123 | 33 | |
| *** FUND TOTALS *** 164 DISTRICT 4 BRIDGE | | | | 8578 49 |
| 24177 | BACCO MATERIALS, INC | 408 | 19 | |
| 24179 | RACKLEY OIL COMPANY, INC | 252 | 45 | |
| 24184 | TERRY'S GARAGE, INC | 957 | 73 | |
| 24301 | USDA-ANIMAL & PLANT HLTH INSP | 1500 | 00 | |
| 24312 | C SPIRE WIRELESS | 80 | 24 | |
| 24313 | COLUMBUS WHOLESALE TIRE | 438 | 44 | |
| 24316 | CHICKASAW EQUIPMENT CO | 313 | 88 | |
| 24317 | CHICKASAW EQUIPMENT CO | 543 | 20 | |
| 24413 | HOOD EQUIPMENT CO , INC | 721 | 64 | |
| 24517 | WHITE OIL CO , INC & TIRE CTR | 3867 | 10 | |
| 24521 | BANCORP SOUTH | 1525 | 02 | |
| 24522 | HANCOCK BANK | 1027 | 16 | |
| *** FUND TOTALS *** 165 DISTRICT 5 BRIDGE | | | | 11635 05 |
| 24012 | PRECISION COMMUNICATIONS, INC | 678 | 60 | |
| 24017 | GUEST BODY SHOP, LLC | 530 | 00 | |
| 24070 | FUELMAN | 207 | 35 | |
| 24071 | FUELMAN | 208 | 12 | |
| 24122 | JIM'S AUTO PARTS, WEST POINT | 27 | 31 | |
| 24124 | PHILLIP'S HARDWARE | 131 | 88 | |
| 24216 | ORMAN'S WELDING & FAB ,INC | 2706 | 30 | |
| 24217 | 45 TRUCK AND TRAILER REPAIR | 1340 | 00 | |
| 24235 | 45 TRUCK AND TRAILER REPAIR | 95 | 00 | |
| 24237 | 45 TRUCK AND TRAILER REPAIR | 70 | 00 | |
| 24238 | 45 TRUCK AND TRAILER REPAIR | 80 | 00 | |
| 24239 | 45 TRUCK AND TRAILER REPAIR | 65 | 00 | |
| 24240 | 45 TRUCK AND TRAILER REPAIR | 100 | 00 | |
| 24241 | 45 TRUCK AND TRAILER REPAIR | 70 | 00 | |
| 24256 | H & O TRUCK & TRAILER REPAIR | 45 | 73 | |
| 24269 | FUELMAN | 158 | 18 | |
| 24271 | FUELMAN | 137 | 11 | |
| 24273 | PHILLIP'S HARDWARE | 8 | 69 | |
| 24274 | PHILLIP'S HARDWARE | 39 | 98 | |
| 24286 | FOUR-COUNTY ELEC POWER ASSN | 52 | 00 | |
| 24332 | SILOAM WATER DISTRICT | 25 | 00 | |
| 24336 | JIM'S AUTO PARTS, WEST POINT | 24 | 54 | |

APCSCPRT424428

| | | |
|--|----------|-----------|
| 24337 JIM'S AUTO PARTS, WEST POINT | 390 26 | |
| 24364 BANCORP SOUTH | 3123 81 | |
| 24409 GTR SOLID WASTE MGMT AUTHORITY | 3841 26 | |
| 24501 WARREN PAVING | 1703 52 | |
| *** FUND TOTALS *** 400 SANITATION | | 15859 64 |
| 24375 GOLDEN TRIANGLE CRIME STOPPERS | 115 00 | |
| 24377 MS DEPT OF PUBLIC SAFETY | 710 00 | |
| 24378 MS DEPT OF PUBLIC SAFETY | 60 00 | |
| 24379 STATE TREASURER | 21894 75 | |
| *** FUND TOTALS *** 650 JUDICIAL ASSESSMENT CLEARING FUND | | 22779 75 |
| 24374 EAST MS COMMUNITY COLLEGE | 10718 57 | |
| *** FUND TOTALS *** 690 EMJC MAINTENANCE | | 10718 57 |
| 24371 EAST MISS COMMUNITY COLLEGE | 6838 41 | |
| *** FUND TOTALS *** 692 EMCC CAPITAL IMPROVEMENT CAMPAIGN | | 6838 41 |
| 24372 EAST MISS COMMUNITY COLLEGE | 5777 34 | |
| *** FUND TOTALS *** 697 VO-TECH MAINTENANCE | | 5777 34 |
| 24373 EAST MISS COMMUNITY COLLEGE | 5092 63 | |
| *** FUND TOTALS *** 698 VO-TECH CAPITAL | | 5092 63 |
| 24380 TOMBIGBEE RIVER WTR MGMT DIST | 6765 25 | |
| *** FUND TOTALS *** 699 TOMBIGBEE RIVER VALLEY WATER MGMT DIST | | 6765 25 |
| *** DOCKET TOTALS *** | | 625167 79 |

I CERTIFY THAT THE BOARD HAS EXAMINED EACH CLAIM ON THE OCTOBER, 2017 DOCKET AND THE BILLS THEY REPRESENT AND FINDS EACH OF THE ABOVE DUE AND PAYABLE AND DIRECT THE CLERK TO ISSUE WARRANTS ON THE RESPECTIVE FUNDS THIS THE 02ND DAY OF OCTOBER 2017


PRESIDENT

NO _____


**IN THE MATTER OF AUTHORIZING PAYMENT TO THE CLAY COUNTY FLOOD
PLAIN COORDINATOR, RANDY JONES**

There came on this day for consideration the matter of authorizing payment to the Clay County Flood Plain Coordinator, Randy Jones

It appears to this Board an invoice in the amount of \$820 65 has been presented for payment as attached hereto as Exhibit A for Flood Plain Coordinator services rendered for the month of September 2017

After motion by Lynn Horton and second by Joe Chandler this Board doth vote unanimously to authorize the said invoice for payment

SO ORDERED this the 2nd day of October, 2017


President



Clay County Floodplain Administrator

Clay County Administrator

P O Box 815

West Point, Mississippi 39773

Phone (662) 494-3124

Fax (662) 492-4059

E-mail: supervisors@claycounty.ms.gov

Randolph "Randy" Jones, CFM

October 2, 2017

County Board of Supervisors
The Honorable Shelton Deanes, President
P O Box 815
West Point, MS 39773

Dear Mr Deanes,

Enclosed you will find my current summary of actions September 5, 2017 through October 2, 2017 and incurred expense as Clay County Floodplain Administrator for consulting, travel, and inspections for the Board of Supervisors' review. A detailed invoice for my actions and expenses as well as file copies of correspondence is attached.

Thank you so much for your interest and diligence in attending to issues that protect citizens and property, as well as saving the tax payers' money. We continue to make considerable progress in collating materials and actions to pursue participation in the Community Rating System (CRS).

Sincerely,

A handwritten signature in black ink, appearing to read "Randy Jones".

Randolph W. Jones, CFM
Clay County Floodplain Administrator

Encl as
RWJ/rj

Cc Clay County Chancery Clerk

Invoice for Clay County Floodplam Administration
September 5, 2017 – October 2, 2017

Clay County Board of Supervisors
Attn: The Honorable R.B. Davis, President
P O Box 815, West Point, MS 39773

| ITEM | HOURS | *MILEAGE | TOTAL |
|--|---|-----------------------|-----------------|
| 09/03/17 Conference, research, travel letter Scott Wilson (Steve & Rebecca Williams) 323 Humphries Cove Road, West Point, MS 39773 | 1.0 @ \$24.00=\$24.00 1.0 @ \$48.00=\$48.00 | See Attachment | \$72.00 |
| 09/07/17 Conference, research travel letter Lillie B Harold (Eloise Roberson) Pruitt Road, West Point, MS 39773 | 1.0 @ \$24.00=\$24.00 1.0 @ \$48.00=\$48.00 | See Attachment | \$72.00 |
| 09/20/17 Conference research, travel letter John Fenton, 5620 East Church Hill Road, West Point, MS 39773 | 1.0 @ \$24.00=\$24.00 1.0 @ \$48.00=\$48.00 | See Attachment | \$72.00 |
| 9/22/17 Research, travel, inspection, photos, letter, Scott Wilson 323 Humphries Cove Road, West Point, MS 39773 | 1.0 @ \$24.00=\$24.00 1.5 @ \$48.00=\$72.00 | See Attachment | \$72.00 |
| 9/22/17 Travel interim inspection, photos, letter Bryan Alexander Waterway Drive, West Point, MS 39773 | 1.0 @ \$24.00=\$24.00 1.5 @ \$48.00=\$72.00 | See Attachment | \$72.00 |
| 09/22/17 Travel, interim inspection, photos, letter Michael Collums, Nelda Drive, West Point, MS 39773 | 1.0 @ \$24.00=\$24.00 0.5 @ \$48.00=\$24.00 | See Attachment | \$48.00 |
| 09/22/17 Travel interim inspection, photos, letter E L Dierman Estate, Cypress Drive West Point, MS 39773 | 1.0 @ \$24.00=\$24.00 0.5 @ \$48.00=\$24.00 | See Attachment | \$48.00 |
| 09/27/17 Conference, research, travel letter Mahe Carol Wilson 18121 Highway 50 West, Cedar Bluff, MS 39741 | 1.0 @ \$24.00=\$24.00 0.5 @ \$48.00=\$24.00 | See Attachment | \$48.00 |
| 09/05/17 – 10/02/17 Driving time copies for Board of Supervisors, Tax Assessor, Property Owners, MEMA, preparation for CRS and prepare reports for Supervisors | 3.3 @ \$24.00=\$79.20 4.0 @ \$48.00=\$192.00 | 95.1 @ \$0.48=\$45.65 | \$504.00 |
| TOTALS | \$775.20 | \$45.65 | \$820.65 |

*Driving time for county floodplam administration billed at half technical/research rate. Copies of correspondence, research, and letters are attached.

Respectfully Submitted



Please mail to RWJ Consulting, LLC
P O Box 1284
West Point, Mississippi 39773

RWJ/tj
Encl as

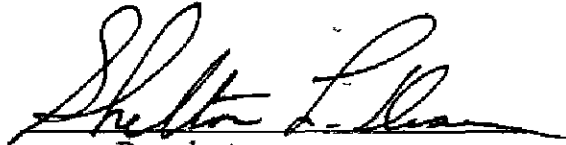
NO _____

IN THE MATTER OF APPROVING THE 2016 INSOLVENCIES

There came on this day for consideration the matter of approving the 2016 insolvencies

After motion by R. B. Davis and second by Lynn Horton this Board doth vote unanimously to approve the 2016 insolvencies and further authorizes the insolvencies to spread on the minutes of this board as attached hereto as Exhibit A

SO ORDERED this the 2nd day of October, 2017


Preston L. Dean
President



Clay County Tax Assessor/Collector

Paige Lamkin

P O Box 795

West Point, MS 39773

Phone (662) 494-3432 or (662) 494-2724

Fax (662) 494-7452

October 2, 2017

State of Mississippi

County of Clay Tax Assessor/Collector

I, Paige Lamkin, Tax Assessor/Collector in and for said county and state, do hereby certify that the attached list is a true and correct listing of the 2016 insolvencies. I do hereby state that I will, to the best of my ability, continue to try to collect these personal property taxes using every means within the law.

A handwritten signature in cursive script that reads "Paige Lamkin".

Paige Lamkin

Tax Assessor/Collector

Presented to the Board of Supervisors on
October 2, 2017

ALPHABETICAL ORDER
SUMMARY BY DISTRICT
PERSONAL PROPERTY

CLAY COUNTY TAX COLLECTOR
I N S O L V E N C Y T A X
FOR TAXES DUE 2/01/2017

L I S T I N G
PRINTED AS OF 9/29/2017

DATE 9/29/2017 TIME 12 57 58

PAGE 1
PRG-TXDLOPI

| TRUE VAL | ASD VAL | DIST | MIL RATE | TAX DUE | INT DUE | TOT DUE |
|----------|---------|------|----------|---------|---------|---------|
|----------|---------|------|----------|---------|---------|---------|

••DISTRICT TOTALS••

COUNTY TAX AMOUNT
CITY TAX AMOUNT
SCHOOL TAX AMOUNT

238

ALPHABETICAL ORDER
SUMMARY BY DISTRICT
PERSONAL PROPERTY

CLAY CO COLLECTOR DATE 9/29/2017 TIME
INSOLVENCY TAX LISTING PAGE 2
FOR TAXES DUE 2/01/2017 PRINTED AS OF 9/29/2017 PROG-TXDLQPI

| | TRUE VAL | ASD VAL | DIST | MIL RATE | TAX DUE | INT DUE | TOT DUE |
|---------------------|----------|---------|------|----------|---------|---------|---------|
| **DISTRICT TOTALS** | 7185 | 10778 | 1810 | 04881 | 533 81 | 76 71 | 610 52 |
| COUNTY TAX AMOUNT | | | | 04881 | 533 81 | 76 71 | 610 52 |
| CITY TAX AMOUNT | | | | | | | |
| SCHOOL TAX AMOUNT | | | | | | | |

(3)

ALPHABETICAL ORDER
 SUMMARY BY DISTRICT
 PERSONAL PROPERTY

CLAY COUNTY TAX COLLECTOR
 I N S O L V E N C Y T A X L I S T I N G
 FOR TAXES DUE 2/01/2017 PRINTED AS OF 9/29/2017

DATE 9/29/2017 TIME 12 57 58
 PAGE 3
 PROG-TXDLQPI

| | TRUE VAL | ASD VAL | DIST | MIL RATE | TAX DUE | INT DUE | TOT DUE |
|---------------------|----------|---------|------|----------|---------|---------|---------|
| **DISTRICT TOTALS** | 20185 | 30280 | 1110 | 04778 | 1464 98 | 206 48 | 1671 46 |
| COUNTY TAX AMOUNT | | | | 04778 | 1464 98 | 206 48 | 1671 46 |
| CITY TAX AMOUNT | | | | | | | |
| SCHOOL TAX AMOUNT | | | | | | | |

ALPHABETICAL ORDER
SUMMARY BY DISTRICT
PERSONAL PROPERTY

CLAY COUNTY COLLECTOR
INSOLVENCY TAX LISTING
FOR TAXES DUE 2/01/2017 PRINTED AS OF 9/29/2017

DATE 9/29/2017 TIME
PAGE 4
PRG-TXDLQPI

TRUE VAL ASB VAL DIST MIL RATE TAX DUE INT DUE TOT DUE

DISTRICT TOTALS

COUNTY TAX AMOUNT
CITY TAX AMOUNT
SCHOOL TAX AMOUNT

ALPHABETICAL ORDER
SUMMARY BY DISTRICT
PERSONAL PROPERTY

CLAY COUNTY TAX COLLECTOR
I N S O L V E N C Y T A X L I S T I N G
FOR TAXES DUE 2/01/2017 PRINTED AS OF 9/29/2017

DATE 9/29/2017 TIME 12 57 58
PAGE 5
PROG-TXOLQPI

TRUE VAL ASD VAL DIST MIL RATE TAX DUE INT DUE TOT DUE

DISTRICT TOTALS

COUNTY TAX AMOUNT
CITY TAX AMOUNT
SCHOOL TAX AMOUNT

ALPHABETICAL ORDER
SUMMARY BY DISTRICT
PERSONAL PROPERTY

CLAY COLLECTOR DATE 9/29/2017 TIME
INSOLVENCY TAX LISTING PAGE 6
FOR TAXES DUE 2/01/2017 PRINTED AS OF 9/29/2017 PROG TXDLQPI

| | TRUE VAL | ASD VAL | DIST | MIL RATE | TAX DUE | INT DUE | TOT DUE |
|---------------------|----------|---------|------|----------|---------|---------|---------|
| **DISTRICT TOTALS** | 32674 | 49011 | 2110 | 04764 | 1991 35 | 1241 45 | 3232 80 |
| COUNTY TAX AMOUNT | | | | 04764 | 1991 35 | 1241 45 | 3232 80 |
| CITY TAX AMOUNT | | | | | | | |
| SCHOOL TAX AMOUNT | | | | | | | |

ALPHABETICAL ORDER
SUMMARY BY DISTRICT
PERSONAL PROPERTY

CLAY COUNTY TAX COLLECTOR
INSOLVENCY TAX LISTING
FOR TAXES DUE 2/01/2017 PRINTED AS OF 9/29/2017

DATE 9/29/2017 TIME 12 57:58
PAGE 7
PROG-TXDLQPI

| | TRUE VAL | ASD VAL | DIST | MIL RATE | TAX DUE | INT DUE | TOT DUE |
|-------------------|----------|---------|------|----------|---------|---------|---------|
| DISTRICT TOTALS** | 27711 | 41565 | 3000 | 04950 | 2982 99 | 794 75 | 3777 74 |
| COUNTY TAX AMOUNT | | | | 04950 | 2073 72 | 468 22 | 2541 94 |
| CITY TAX AMOUNT | | | | | 909 27 | 326 53 | 1235 80 |
| SCHOOL TAX AMOUNT | | | | | | | |

ALPHABETICAL ORDER
SUMMARY BY DISTRICT
PERSONAL PROPERTY

CLAY CO COLLECTOR
INSOLVENCY TAX LISTING
FOR TAXES DUE 2/01/2017 PRINTED AS OF 9/29/2017

DATE 9/29/2017 TIME
PAGE 8
PROG-TXDLOPI

TRUE VAL AD VAL DIST MIL RATE TAX DUE INT DUE TOT DUE

DISTRICT TOTALS

COUNTY TAX AMOUNT
CITY TAX AMOUNT
SCHOOL TAX AMOUNT

245

ALPHABETICAL ORDER
SUMMARY BY DISTRICT
PERSONAL PROPERTY

CLAY COUNTY TAX COLLECTOR
I N S O L V E N C Y T A X L I S T I N G
FOR TAXES DUE 2/01/2017 PRINTED AS OF 9/29/2017

DATE 9/29/2017 TIME 12 57 58
PAGE 9
PRG-TKDLQPI

| | TRUE VAL | ASD VAL | DIST | MIL RATE | TAX DUE | INT DUE | TOT DUE |
|---------------------|----------|---------|------|----------|---------|---------|---------|
| **DISTRICT TOTALS** | 48192 | 72294 | 2110 | 04847 | 3508 44 | 937 16 | 4445 60 |
| COUNTY TAX AMOUNT | | | | 04847 | 3508 44 | 937 16 | 4445 60 |
| CITY TAX AMOUNT | | | | | | | |
| SCHOOL TAX AMOUNT | | | | | | | |

240

ALPHABETICAL ORDER
SUMMARY BY DISTRICT
PERSONAL PROPERTY

CLAY CO COLLECTOR
INSOLVENCY TAX LISTING
FOR TAXES DUE 2/01/2017 PRINTED AS OF 9/29/2017

DATE 9/29/2017 TIM 58
PAGE 10
PROG TXDLQPI

TRUE VAL ASD VAL DIST MIL RATE TAX DUE INT DUE TOT DUE

DISTRICT TOTALS

COUNTY TAX AMOUNT
CITY TAX AMOUNT
SCHOOL TAX AMOUNT

247

ALPHABETICAL ORDER
SUMMARY BY DISTRICT
PERSONAL PROPERTY

CLAY COUNTY TAX COLLECTOR
I N S O L I V E N C Y T A X L I S T I N G
FOR TAXES DUE 2/01/2017 PRINTED AS OF 9/29/2017

DATE 9/29/2017 TIME-12 57:58
PAGE 11
PRG-TXDLQPI

TRUE VAL ASD VAL DIST MIL RATE TAX DUE INT DUE TOT DUE

••DISTRICT TOTALS••

COUNTY TAX AMOUNT
CITY TAX AMOUNT
SCHOOL TAX AMOUNT

240

ALPHABETICAL ORDER
SUMMARY BY DISTRICT
PERSONAL PROPERTY

CLAY CO. COLLECTOR
INSOLVENCY TAX LISTING
FOR TAXES DUE 2/01/2017 PRINTED AS OF 9/29/2017

DATE 9/29/2017 TIME 8
PAGE 12
PRG-TRDLOPI

| | TRUE VAL | ASD VAL | DIST | MIL RATE | TAX DUE | INT DUE | TOT DUE |
|---------------------|----------|---------|------|----------|---------|---------|---------|
| **DISTRICT TOTALS** | 92803 | 119209 | 4110 | 04907 | 6907 48 | 1022 47 | 7929 95 |
| COUNTY TAX AMOUNT | | | | 04907 | 6907 48 | 1022 47 | 7929 95 |
| CITY TAX AMOUNT | | | | | | | |
| SCHOOL TAX AMOUNT | | | | | | | |

241

ALPHABETICAL ORDER
SUMMARY BY DISTRICT
PERSONAL PROPERTY

CLAY COUNTY TAX COLLECTOR
I N S O L V E N C Y T A X L I S T I N G
FOR TAXES DUE 2/01/2017 PRINTED AS OF 9/29/2017

DATE 9/29/2017 TIME 12 57 59
PAGE 13
PROG-TXDLQPI

| TRUE VAL | ASD VAL | DIST | MIL RATE | TAX DUE | INT DUE | TOT DUE |
|----------|---------|------|----------|---------|---------|---------|
|----------|---------|------|----------|---------|---------|---------|

DISTRICT TOTALS

COUNTY TAX AMOUNT
CITY TAX AMOUNT
SCHOOL TAX AMOUNT

250

ALPHABETICAL ORDER
SUMMARY BY DISTRICT
PERSONAL PROPERTY

CLAY COUNTY COLLECTOR
INSOLVENCY TAX
FOR TAXES DUE 2/01/2017

LISTING
PRINTED AS OF 9/29/2017

DATE 9/29/2017 TIME 58
PAGE 14
PROG-TXDLOPI

| | TRUE VAL | ASD VAL | DIST | MIL RATE | TAX DUE | INT DUE | TOT DUE |
|---------------------|----------|---------|------|----------|---------|---------|---------|
| **DISTRICT TOTALS** | .22767 | 34151 | 5110 | 04824 | 1698 31 | 375 33 | 2073 64 |
| COUNTY TAX AMOUNT | | | | 04824 | 1698 31 | 375 33 | 2073 64 |
| CITY TAX AMOUNT | | | | | | | |
| SCHOOL TAX AMOUNT | | | | | | | |

ALPHABETICAL ORDER
SUMMARY BY DISTRICT
PERSONAL PROPERTY

CLAY COUNTY TAX COLLECTOR,
INSOLVENCY TAX LITIGATION
FOR TAXES DUE 2/01/2017 PRINTED AS OF 9/29/2017

DATE 9/29/2017 TIME 12 57:58
PAGE 15
SROG-TXDLQPI

TRUE VAL ASD VAL DIST MIL RATE TAX DUE INT DUE TOT DUE

DISTRICT TOTALS**
COUNTY TAX AMOUNT
CITY TAX AMOUNT
SCHOOL TAX AMOUNT

** GRAND TOTALS ** 251519 377288 19087 36 4654 35 23741 71

25.

COUNTY TAX AMOUNT
CITY TAX AMOUNT
SCHOOL TAX AMOUNT

18178'09

4327 82

989 27

326 53

1235 80

250



Clay County Tax Assessor/Collector
Paige Lamkin
P O Box 795
West Point, MS 39773
Phone (662) 494-3432 or (662) 494-2724
Fax (662) 494-7452

October 2, 2017

State of Mississippi
County of Clay Tax Assessor/Collector

I, Paige Lamkin, Tax Assessor/Collector in and for said county and state, do hereby certify that the attached list is a true and correct listing of the 2016 insolvencies. I do hereby state that I will, to the best of my ability, continue to try to collect these mobile home taxes using every means within the law.

A handwritten signature in cursive script that reads "Paige Lamkin".

Paige Lamkin
Tax Assessor/Collector

Presented to the Board of Supervisors on
October 2, 2017

Date 9/29/2017
Time 13 20 30

CLAY COUNTY
Mobile Homes Insolvency Report As of 9/29/2017

| Rect # / Regn # | Name / Address | Location / Lot # | Serial# / Make | Year | Size | Assmt | Cnty Tax | City Tax | Sch Tax | Seperate Sch Tax | Total Taxes | Reg Fee | Prt Fee Interest | Total Due | Taxing District |
|-----------------|--|---|-------------------------------|------|--------|-------|----------|----------|---------|------------------|-------------|---------|------------------|-----------|-----------------|
| 2017 2004 | 115 00 BROWNLEE WILLIAM & LATORIA 665 177 BAKER RD PRAIRIE MS 39756 | BARR INELL RANDLE DLQ DTE 2/01/2017 | HL59462AL LEGEND | 1999 | 76X 16 | 839 | 58 | 92 | | 63 03 | 121 95 | | 8 54 | 130 49 | 4010 |
| 2017 2014 | 131 00 CALVERT MARION W 45 1903 HWY 46 CEDAR BLUFF MS 39741 | BULLARD HENRY & JOSE DLQ DTE 2/01/2017 | SSDAL30498 SOUTHERN | 2000 | 72X 16 | 829 | 41 | 04 | | 44 43 | 85 47 | | 5 98 | 91 45 | 3010 |
| 2017 2007 | 139 00 CANNON PATRICK O OR XAVIER 154 121 CANNON DRIVE WEST POINT MS 39773 | WILSON NETTIE DLQ DTE 2/01/2017 | M1FL1AE492513333 BRICKWOOD | 1985 | 70X 14 | 294 | 14 | 73 | | 15 76 | 30 49 | | 2 13 | 32 62 | 4010 |
| 2017 2016 | 210 00 CRAWFORD LACHICA 51 35524 HWY 50 E WEST POINT MS 39773 | CRAWFORD LACHICA DLQ DTE 2/01/2017 | 0110381020791AB GATEWAY | 2003 | 52X 32 | 2236 | 108 | 83 | | 119 85 | 228 68 | | 16 01 | 244 69 | 2010 |
| 2017 2011 | 246 00 DAVIDSON ROBERT L JR 440 437 HILL CIRCLE WOODLAND MS 39776 | DAVIDSON MARY DLQ DTE 2/01/2017 | AL0118WC WILLOW CREEK | 1984 | 48X 14 | 202 | 9 | 97 | | 10 30 | 20 27 | | 1 42 | 21 69 | 5000 |
| 2016 2016 | 1148 00 GONZALES HILLARIO ZEPANUA 56 4455 PINE BLUFF RD MANTEE MS 39750 | GONZALES HILLARIO ZE DLQ DTE 4/03/2017 | B10158813P MAGNOLIA | 1984 | 56X 24 | 564 | 27 | 83 | | 28 76 | 56 59 | | 2 83 | 59 42 | 5000 |
| 2017 2015 | 416 00 HARRIS SUVARIS & LATONYA 162 17375 HWY 46 PHEBA MS 39755 | MOSLEY DEWAYNE DLQ DTE 2/01/2017 | CBC046784ALAB CAVALIER | 2016 | 68X 28 | 10093 | 498 | 09 | | 514 74 | 1012 83 | | 70 90 | 1083 73 | 5000 |
| 2016 2013 | 518 00 JOHNSON MOBILE HOMES LLC 146 6230 FRUITT RD WEST POINT MS 39773 | EMERSON TERRY W ETUX DLQ DTE 2/01/2016 | BM02MS0446343 BELMONT | 2002 | 80X 16 | 1398 | 70 | 72 | | 80 94 | 151 66 | | 28 82 | 180 48 | 3010 |
| 2017 2013 | 523 00 JOHNSON MOBILE HOMES LLC 146 6230 FRUITT RD WEST POINT MS 39773 | EMERSON TERRY W ETUX DLQ DTE 2/01/2017 | BM02MS0446343 BELMONT | 2002 | 80X 16 | 1104 | 54 | 65 | | 59 17 | 113 82 | | 7 97 | 121 79 | 3010 |
| 2017 2012 | 543 00 KELLEY MARTHA L 37 606 DECKER RD WEST POINT MS 39773 | KELLEY MARTHA LOUISE DLQ DTE 2/01/2017 | GA07 1522 AMERICAN | 1973 | 44X 12 | 158 | 7 | 69 | | 8 47 | 16 16 | | 1 13 | 17 29 | 2010 |
| 2017 2014 | 565 00 LANCASTER DARIUS 33 88 DEER RUN LN WEST POINT MS 39773 | LANCASTER DARIUS LEO DLQ DTE 2/01/2017 | SSLAL30581 SOUTHERN | 1995 | 80X 16 | 384 | 18 | 69 | | 20 58 | 39 27 | | 2 75 | 42 02 | 2010 |
| 2015 1998 | 685 00 MOSLEY GEORGIA 448 1077 SECTION CIRCLE WEST POINT MS 39773 | RAMBUS MILDRED MOSEL DLQ DTE 2/01/2015 | 8692576 FRONTIER | 1969 | 60X 12 | 216 | 10 | 72 | | 12 48 | 23 20 | | 7 19 | 30 39 | 2010 |

250

Date 9/29/2017
Time 11 20:30

CLAY COUNTY
Mobile Homes Insolvency Report As of 9/29/2017

PAGE: 0002
PCN: MHISRP

| Rec'd # / Reg'n # | Name / Address | Location / Lot # | Serial# / Make | Year | Size | Assmt | Cnty Tax | City Tax | Sch Tax | Separate Sch Tax | Total Taxes | Reg Fee | Prt Fee | Interest | Total Due | Taxing District |
|-------------------|--|---------------------|--------------------------------------|------|--------|-------|----------|----------|---------|------------------|-------------|---------|---------|----------|-----------|-----------------|
| 2016 1998 | 689 00 MOSLEY GEORGIA 1077 SECTION CIRCLE WEST POINT MS 39773 | RAMPUS | MILDRED NOSEL 8692576 FRONTIER | 1969 | 60X 12 | 216 | 10 88 | | | 12 51 | 23 39 | | | 4 44 | 27 83 | 2010 |
| 2017 1998 | 691 00 MOSLEY GEORGIA 1077 SECTION CIRCLE WEST POINT MS 39773 | RAMPUS | MILDRED NOSEL 8692576 FRONTIER | 1969 | 60X 12 | 216 | 10 28 | 7 43 | | 11 58 | 29 30 | | | 2 05 | 31 35 | 2110 |
| 2017 2016 | 770 00 QUINN EVERETT &/OR ANTIQUOR 1391 GRIFFITH RD CEDAR BLUFF MS 39741 | QUINN ANTIQUOR L | 8A4070540ALAB TRU | 2016 | 48X 28 | 7125 | 352 69 | | | 381 90 | 734 59 | | | 51 42 | 786 01 | 3010 |
| 2017 2016 | 827 00 RICH CHARLINA S & LOUIS V 131 HOLLINGSHEAD DR WEST POINT MS 39773 | RICH CHARLINE | 8A4070844ALAB TRU | 2016 | 48X 28 | 7125 | 347 77 | | | 381 90 | 729 67 | | | 51 08 | 780 75 | 1010 |
| 2017 2010 | 984 00 HYKES DEUNDA 2101 OLD TIBBER RD WEST POINT MS 39773 | POE SPELLMAN JR | 55261 SUCKANBER | 1974 | 60X 12 | 216 | 10 51 | | | 11 58 | 22 09 | | | 1 95 | 23 64 | 2010 |
| 2017 2013 | 960 00 TALLIE ANNA 963 DR SEARS RD WEST POINT MS 39773 | TALLIE BESSIE | UNK | 1986 | 72X 14 | 302 | 14 74 | | | 16 19 | 30 93 | | | 2 17 | 33 10 | 1010 |
| 2013 2009 | 1028 00 WHITTEN JOHNNY 820 COTTONMILL RD WEST POINT MS 39773 | TRIPP CHARLES & PAT | 46926415439 MELODY | 1972 | 64X 12 | 230 | 10 29 | 8 47 | | 12 65 | 31 41 | | | 21 04 | 52 45 | 3110 |
| 2013 2009 | 1026 00 WHITTEN JOHNNY 820 COTTONMILL RD WEST POINT MS 39773 | TRIPP CHARLES & PAT | 46926415439 MELODY | 1972 | 64X 12 | 230 | 11 16 | 8 47 | | 13 59 | 32 22 | | | 17 72 | 49 94 | 3110 |
| 2014 2009 | 1025 00 WHITTEN JOHNNY 820 COTTONMILL RD WEST POINT MS 39773 | TRIPP CHARLES & PAT | 46926415439 MELODY | 1972 | 64X 12 | 230 | 11 35 | 8 47 | | 13 34 | 33 16 | | | 16 26 | 47 42 | 3110 |
| 2015 2009 | 1062 80 WHITTEN JOHNNY 820 COTTONMILL RD WEST POINT MS 39773 | TRIPP CHARLES & PAT | 46926415439 MELODY | 1972 | 64X 12 | 230 | 11 18 | 8 51 | | 13 29 | 32 98 | | | 16 22 | 43 20 | 3110 |
| 2016 2009 | 1069 00 WHITTEN JOHNNY 820 COTTONMILL RD WEST POINT MS 39773 | TRIPP PATRICIA C | 46926415439 MELODY | 1972 | 64X 12 | 230 | 11 39 | 8 51 | | 13 32 | 33 22 | | | 6 31 | 39 53 | 3110 |
| 2017 2009 | 1082 00 WHITTEN JOHNNY 89 COTTONMILL RD WEST POINT MS 39773 | TRIPP PATRICIA/C | 46926415439 MELODY | 1972 | 64X 12 | 230 | 11 15 | 7 91 | | 12 33 | 31 19 | | | 2 20 | 33 59 | 3110 |

250

Date: 9/29/2017
 Time: 13:20:30

CLAY COUNTY
 Mobile Homes Insolvency Report As of 9/29/2017

PAGE: 0003
 PGM: MHISRP

| Tract # / Regn # Name / Address | Location / Lot # | Serial# / Make | Year | Size | Assmt | City Tax | City Tax | Sch Tax | Seperate Sch Tax | TOTAL Taxes | Reg Fee | Ext Fee | Interest | Total Due | Taxing District |
|---|--------------------|----------------|------|--------|-------|----------|----------|---------|------------------|-------------|---------|---------|----------|-----------|-----------------|
| 2017 1115 00 WRIGHT MARY C | WRIGHT VIRGINIA | ALPRJ33414826 | 2015 | 80X 32 | 12841 | 633 | 70 | | 684 89 | 1288 59 | | | 90 26 | 2378 79 | 5000 |
| 2015 167 627 CEDAR BLUFF LOOP CEDAR BLUFF MS 39741 | DLQ/DTS: 2/01/2017 | FRANKLIN | | | | | | | | | | | | | |

| Total Parcels | Value | County Taxes | City Taxes | School Taxes | Seperate Sch Taxes | Total Taxes | Regn Fees | Ext Fees | Interest | Total Due |
|---------------|-------|--------------|------------|--------------|--------------------|-------------|-----------|----------|----------|-----------|
| 25 | 47738 | 2 368 98 | 57 77 | | 2 526 58 | 4 953 33 | | | 430 33 | 5 383 66 |

251



Clay County Tax Assessor/Collector
Paige Lamkin
P O Box 795
West Point, MS 39773
Phone (662) 494-3432 or (662) 494-2724
Fax (662) 494-7452

October 2, 2017

State of Mississippi
County of Clay Tax Assessor/Collector

I, Paige Lamkin, Tax Assessor/Collector in and for said county and state, do hereby certify that I have one (1) uncollected check at this time

Please see attached

A handwritten signature in cursive script that reads "Paige Lamkin".

Paige Lamkin
Tax Assessor/Collector

Presented to the Board of Supervisors on
October 2, 2017

Vakisha Rambus aka Mary Hogan
200 Bulldog Street
West Point, MS 39773

IN THE MATTER OF ACCEPTING AND AWARDED DIGITIZED MAPPING PROPOSALS FOR THE TAX ASSESSOR/COLLECTOR'S OFFICE

There came on this day for consideration the matter of accepting and awarding digitized mapping proposals for the Tax Assessor/Collector's Office

It appears to this Board Mike Sanders with Sander's and Associates, Mapping and Assessing Consultant for the County, has reminded the Board that Clay County has been put under an order by the MS Department of Revenue to complete the digitized mapping, and,

It appears to this Board Mr Sanders has also reminded this Board that the Department of Revenue is giving the County eighteen months to prepare and produce the said digitized maps in accordance with the Department of Revenue guidelines and standards and the failure to provide the said digitized maps timely and compliant to the standards of the Department of Revenue would result in unyielding penalties and withholdings by the Department of Revenue to the County

It appears to this Board Mr Sanders has two proposals to present to this Board one, from Tri-State Consulting in the amount of \$69,500 and the second, from the Golden Triangle Planning and Development District in the amount of \$46,600 both of which are attached hereto as Exhibit A


After much discussion and consideration Supervisor Lummus made a motion that the County should accept the proposal of the Golden Triangle Planning and Development District because their proposal was the lowest proposal and Supervisor Horton made a motion that the County should accept the proposal of Tri-State Consultants due to their expertise and knowledge in the digitized mapping since the Golden Triangle Planning and Development had never completed a digitized mapping project before

WHEREAS, President Deanes having two motions on the floor calls for a vote from each Supervisor, with the first vote being that of all members voting in favor of the Golden Triangle Planning and Development Proposal, to-wit

| | |
|---------------------|-----|
| Supervisor Horton | NAY |
| Supervisor Lummus | AYE |
| Supervisor Davis | AYE |
| Supervisor Deanes | NAY |
| Supervisor Chandler | AYE |

THEREFORE, with the majority members of this Board voting in favor of the proposal of the Golden Triangle Planning and Development District the second motion died due to lack of a majority vote and the motion carried in favor of the Golden Triangle Planning and Development District being awarded the proposal to complete the digitized mapping in eighteen months for the County in accordance with the guidelines and standards of the MS Department of Revenue

SO ORDERED this the 2nd day of October, 2017



President



GOLDEN TRIANGLE Planning and Development District, Inc

Post Office Box 828 • Starkville MS 39760-0828 • Telephone (662) 324 7860 • Fax (662) 324-1911

Robert E Boykin
President

R B Davis
Vice President

Jimmie Oliver
Secretary / Treasurer

Rupert L "Rudy" Johnson
Executive Director

August 29, 2017


Clay County
P O Box 815
West Point, MS 39773

To Whom It May Concern

Enclosed you will find the Golden Triangle PDD proposal for parcel mapping Clay County. The proposal outlines the cost breakdown of services. If you have any questions concerning the proposal, you may contact GIS Director, Toby Sanford at 662-769-0007 or tsanford@gtodd.com

Thank you for your consideration of these services provided by Golden Triangle PDD

Sincerely,



Rupert L. Rudy Johnson
Executive Director

CHOCTAW

CLAY

LOWNDES

NOXUBEE

OKTIBBEHA

WEBSTER

WINSTON

CLAY COUNTY

Clay County Parcel Proposal

August 30, 2017

Professional Services Description

Golden Triangle Planning and Development District, Inc proposes to prepare the Clay County Parcel Redraw

1 Parcel Mapping – **\$46,600 00** GTPDD proposes to redraw all parcels in Clay County at \$2 50 a parcel, using the 2014 Aerial Photography, flown by the County as a basemap County Section lines will be used as provided by United States Geologic Survey Deeds will be used to map parcels when not identifiable by other means All parcels will be redrawn in a digital GIS environment and stored in a Geodatabase To map the county parcels, GTPDD will purchase software that will allow the use of cutting edge parcel mapping technology The estimated time frame is 15 months

Cost Breakdown

- a. **PARCEL MAPPING** – all county parcels will be redrawn digitally, matched to the 2014 Aerial Photography and county section lines
- b. **LOTS, PLATS AND SUBDIVISIONS** – All lots, plats, and subdivisions will be incorporated into the parcel fabric and added as layers to the digital data.
- c. **LAND USE AND SOILS** – The county land use and soil layers are completed
- d. **PAPER MAPS** – A map book will be created for printing purposes in Clay County The county Tax Assessor and staff will be trained on how to print on the plotter in the Tax Office All information needed for the maps will be added as a layer of annotation linked to the data in the parcel Geodatabase

| PARCELS | COST | TOTAL |
|---------|--------|-------------|
| 13,000 | \$2 50 | \$32,500 00 |

| SOFTWARE | | |
|--|-----------------------|--------------------|
| ARC ADVANCED BUNDLE & PARCEL FABRIC | \$14,100 00 | \$14,100 00 |
| | TOTAL COST | \$46,600 00 |

Additional services not included in this proposal

- A secure county web map will need to be prepared to view the county parcels from the World Wide Web

CLAY COUNTY, MISSISSIPPI

Mapping Proposal

August 28, 2017



Submitted by:
Tri-State Consulting Services, Inc

©2015-an unpublished work of Tri-State Consulting Services, Inc - all rights reserved

Tri-State Consulting Services, Inc.

312 Main St
Philadelphia, MS 39350
P (601) 656-2569
F (601) 656-6077

PO Box 160
Cropwell, AL 35054
P (205) 338-1060
F (205) 338-1064

20 Mineral Springs Rd, Ste 1
Pell City, AL 35125
P (205) 338-1060
F (205) 338-1064

Clay County, Mississippi Mapping/GIS Proposal

August 28, 2017

Paige Dendy Lamkin
Clay County Tax Assessor/Collector
PO Box 795
West Point, MS 39773-0795
(662) 494-2724

Introduction

Tri-State Consulting is pleased to submit this proposal to Clay County for the digital mapping of the parcel data and creation of additional layers in keeping with the Mississippi Department of Revenue requirements. Tri-State has provided these same services to over half of the counties in Mississippi. Tri-State's staff has over 100 years of combined experience in the mapping and GIS related fields including an IAAO Certified Mapping Specialist. A client list and reference letters are included in this proposal. Staff qualifications are also provided.

Clay County procured new orthophotography flown in February 2014. The acquisition of this new photography, necessitates the re-mapping and conversion of the existing ownership maps to a digital/GIS format. In addition to the parcel mapping additional datasets will need to be created and incorporated into the geodatabase.

Tri-State has a history of assisting rural counties with budgetary constraints by spreading the costs over multiple fiscal years. This cost break down is reflected in the cost summary. Tri-State will work with Clay County and determine a delivery schedule that meets the county's needs.

Map Assembly

Many firms scan the existing maps and then attempt to rubber-sheet or "stretch" these to match the new photography. Due to the amount of distortion and scaling issues in the existing maps, this is not a viable approach. Tri-State will begin by scanning both the existing ownership map mylars and the subdivision plats (those that can be scanned without harming the originals). Copies of both sets of scanned images will be delivered to the County for reference and back-up/archival purposes.

Section lines and corresponding fractional divisions will be performed utilizing the USGS sectional data as the initial basis. Adjustments will be made where warranted. Road center lines will be captured using the newly acquired aerials as the base map and rights-of-way offset parallel to produce consistent widths. Hydrology (water features) will be captured from the new orthophotos.

Property lines will be established by three methods

1. Subdivisions will be mapped from the recorded plats utilizing the COGO process.
2. The existing maps will serve as the primary source of information. Dimensions will take priority over existing scale. Property lines will be adjusted to match the physical and cultural features of the new photography.
3. In instances where existing property lines do not match the photo features, the parcel will be re-mapped from vesting instrument descriptions. Once all work is completed an edit process is performed by a senior compiler. This process includes both an on screen review and edit prints are created to assist in this review process. The review process ensures parcel lines and right of ways are mapped accurately and annotation is placed cartographically correctly.

Map Maintenance

Map maintenance is currently performed by Sanders & Associates. Tri-State will incorporate any changes made to the maps during the course of the mapping project. Keeping the digital data up to date and in sync with the land roll will make the reconciliation process easier with less orphans to investigate. Any changes to the map data must be provided to Tri-State by February 28, 2019 to be incorporated in to the final delivered product.

Reconciliation

A vital step to parcel mapping is the reconciliation process. This process allows the county to identify errors or omissions in the land roll file and on the maps. Research is required to determine whether parcels should be removed from the land roll or map or added to one or the other. Once the initial mapping is completed it is possible to perform spatial (visual) queries as part of reconciliation. These steps include

1. Reconcile the parcels in the map against parcels in the land roll. This will show parcels that are on the map not in the land roll and parcels in the land roll not mapped. This typically results in some parcels being deleted from the roll and parcels added to the maps and vice versa.
2. Reconcile tax districts from the land roll records against district lines in the maps. The results can show for example all parcels within a city colored as green. Any parcels inside the city that are not green or parcels outside the city filled as green identifies problems that need to be corrected.

All reports will be presented to the Tax Assessor for review

Soils/Land Use

The Mississippi Department of Revenue requires that all parcels valued on an agricultural use basis be recalculated within two years of acquisition of new aerial photography. The steps involved are as follows

- 1 Tri-State will evaluate the existing land use layer to determine if accurate calculations can be made. If the existing data can be used the process of delineation can be skipped, if the data cannot be used this step will have to take place. The provided cost on the cost page does not cover delineation. It only covers the review of the existing data and calculations.
- 2 The digital soil maps available from NRCS will be added to the geodatabase.
- 3 The individual soil types will be grouped according to productivity ratings provided by the Mississippi Department of Revenue.
- 4 Each parcel will then be calculated as to the number of acres of each type of soil and use. The acreages will be adjusted to match the assessed acreages.
- 5 A database table will be created of the resulting acreages which will be uploaded into the appraisal system. All costs associated with software from both Tri-State and Data Systems Management, Inc are included.

Map Prints

Hard copy maps have been the primary source for parcel viewing for Clay County since the inception of the parcel maps. Tri-State understands the importance of hard copy maps therefore map prints will be provided in paper and pdf format. Tri-State will print 2 full size sets of maps with photos and 2 sets of half scale maps without photos. Printing of aerial imagery is costly due to the variations in color and the amount of ink necessary to print a single map. The county can use the pdf files to reproduce the hard copy map to make that available to the general public or the Appraiser.

Web-Based Maps

As an option, Tri-State can host your maps on the internet for a fee of \$250 per month with unlimited access to the county and general public. We currently provide this service to 30 Mississippi counties. This service not only provides a valuable public service but it also reduces traffic in the courthouse. Additionally it is the most economical means of providing map data to all county departments as the fixed monthly fee provides access to an unlimited number of users.

Hardware/Software

For budgetary purposes no costs are included. There are free viewing software packages available from ESRI that will run effectively on any reasonable PC. Additionally it has a GPS feature where it can be used in a mobile environment. Costs are provided for installation of Arc Reader on up to five (5) licenses and one day of onsite training.

Flood Easement Layer

The existing flood data is currently available in a digital format for Clay County. Tri-State will acquire that data and add it to the Geodatabase. In order to add it to the Geodatabase as a layer it will have to be formatted and structured to match the new Geodatabase.

If you have any questions regarding Tri-State's proposal feel free to give me a call at the number provided below.

Best Regards,



Monica Dennis
Operations Manager
Tri-State Consulting Services
20 Mineral Springs Rd, Ste 1
Pell City, AL 35125
(205) 338-1060

COST SUMMARY

| | |
|---|-----------------|
| Map Assembly | |
| Scan Subdivision Plats | \$ 2,500 |
| Parcels from subdivision plats/tax maps | \$45,500 |
| Parcels from deeds | \$ 3,000 |
| Edit prints | \$ 1,500 |
| Map edit | \$ 2,000 |
| Final map prints | \$ 2,500 |
| ArcReader software/training | \$ 1,000 |
| Reconciliation/Corrections | \$ 3,000 |
| Soils/Land Use Calculations | \$ 3,000* |
| Soils Software | \$ 1,500** |
| Maintenance Parcels | \$ 3,000 |
| Flood Easement Layer | \$ 1,000 |
| TOTAL | \$69,500 |

*This price assumes the existing land use layer is useable

** This is paid directly to Data Systems for the upload of soils calculations

| | |
|----------------------|------------------|
| Optional Web Hosting | \$ 250 per month |
|----------------------|------------------|

| | |
|--------------------------------|----------|
| Fiscal Year Expenditures | |
| year ending September 30, 2017 | \$26,063 |
| year ending September 30, 2018 | \$26,062 |
| after October 1, 2018 | \$17,375 |

The division of monies can be modified to meet the budget needs of the county

**TRI-STATE CONSULTING SERVICES
MAPPING/GIS
PERSONNEL RESUMES SUMMARY**

JEFFREY COOKE, ADMINISTRATOR/SENIOR MAPPING SPECIALIST

Mr Cooke has over *30 years* of experience in cadastral and E-911 mapping Experience includes mapping and digital projects throughout the South and Midwest He served in Quality Control for the Jefferson County, Alabama (Birmingham) project consisting of more than 250,000 parcels Most recent projects include the successful completion of numerous county-wide digital mapping projects throughout Georgia, Mississippi, and Alabama

Mr Cooke has overseen the acquisition of aerial photography and GIS tax parcel mapping in over half of the eighty-two Mississippi counties (*more than 50 MS County mapping and GIS implementations*) Cadastral mapping projects have been completed in both AutoCad and ArcGIS formats and have included tax parcel mapping from legal conveyances, GIS conversion from maps,, Delta Computer Systems CAMA database processing, Soils AgUse database development per MS Department of Revenue standards, and GIS website development and hosting Photogrammetry projects have ranged from basic rectified enlargements to soft copy rectified and digital orthophotos

Mr Cooke has an extensive background and knowledge of all requirements of the Mississippi Department of Revenue for county mapping, landroll development and maintenance, soils AgUse requirements and appraisal In particular, he has extensive hands on experience and custom application program development with those MS Counties that use Delta Computer Systems for CAMA and landroll He has been instrumental in the development of CAD applications for mapping/assessment purposes, with an extensive knowledge of AutoCad and custom application programming for Delta Computer System interface programs In 2004 he was selected to be a member of the Policy Advisory Committee of Mississippi Council for Remote Sensing and GIS Mr Cooke is the founder of Tri-State and has been a partner/manager throughout the entire 30 year history of development of the Company

Mr Cooke attended Kansas State University and Wichita State University and was a charter member of International Association of Cadastral Mappers (CCM designation) and the Kansas Association of Mappers (KAM designation)

MONICA DENNIS, CMS, OPERATIONS MANAGER/PROJECT MANAGER

Ms Dennis has *over 27 years* experience in the mapping and GIS industry Ms Dennis was employed as the County mapper for DeKalb County, AL for 8 years While at the county she was responsible for assessment mapping and deed resolution This experience has enabled her to work closely with appraisal and assessment staff and has provided her a thorough understanding of the appraisal and assessment processes Prior to her departure from DeKalb she was the GIS implementation Project Manager for the county

Ms Dennis has career has enabled her to work closely with county professional across the United States Her experience includes COGO mapping, QA/QC of map data, Project Management for both county and statewide data conversion and GIS implementations Her involvement has been instrumental in the successful completion of many projects across the country including, Maricopa County, AZ, Cook County, IL, Dallas County AL, Barbour County, AL, Dawson County, GA and Scott County, MS

Currently, Ms Dennis is responsible for the day to day operations of Tri-State Consulting Services

Ms Dennis graduated from Northeast Community College with a BS in Business Administration

She is an IAAO certified mapping specialist, CMS and AAAO mapping specialist

NANCY JO SELLERS, PRODUCTION MANAGER/PROJECT SUPERVISOR

Mrs Sellers has *over 30 years* of experience in cadastral mapping and mass appraisal Ms Sellers has worked in all phases of mapping from initial compilation through project management Project sizes have ranged in size from 12,000 to 100,000 parcels

Experience includes various responsibilities on mapping projects in Alabama, Kansas, Mississippi, North Carolina, South Carolina, New Jersey, Massachusetts, Missouri, Pennsylvania and Oklahoma

Ms Sellers served as Department Supervisor and Production Coordinator for the Mapping Division of L Robert Kimball & Associates Ms Sellers is a former member of the NC Property Mappers Association and has served as cadastral mapping production manager for Tri-State for nearly ten years Mississippi County mapping experience has included more than forty (40) Counties, more than 30 of which use Delta Computer Systems

AARON HOSFORD, GIS ANALYST/SENIOR MAPPING SPECIALIST

Mr Hosford has *over 11 years* experience in GIS and imagery analysis He provides the necessary tools and expertise to convert AutoCad files to a topologically structured ArcGIS geodatabase Performs Soils AgUse database construction using ArcGIS for MS Counties

His mapping experience prior to joining Tri-State is from the US Marine Corps where he performed imagery and GIS analysis. Additionally he still maintains an active Department of Defense Top Secret clearance. Numerous structured courses in imagery analysis and GIS functionality were completed by Mr. Hosford during his time in the military.

JACK S SELLERS, PROJECT SUPERVISOR

Mr. Sellers has *over 30 years* experience in the mapping industry. He has been instrumental in the successful completion of many projects throughout North Carolina, Alabama, Missouri, Georgia, Tennessee, Pennsylvania, Massachusetts and Mississippi. Mr. Sellers has extensive experience in compilation of parcels, project management, data collection, field work, and E-911 Services.

He was regional manager with responsibilities in both mapping and mass appraisal at the Hunnicutt and Associates Office in St. Petersburg, Florida. Mr. Sellers served as Project Supervisor on many of the Cadastral Mapping projects during his tenure at L. Robert Kimball & Associates. Mr. Sellers has served as a senior cadastral mapper at Tri-State for nearly ten years and Mississippi County mapping experience has included more than forty (40) Counties, more than 30 of which use Delta Computer Systems.

Mr. Sellers attended George Wallace Jr. College in Dothan, Alabama.

CLIFF CROSBY, SENIOR MAPPING SPECIALIST, GIS TECHNICIAN

Mr. Crosby has *over 10 years* mapping experience with Tri-State. His experience includes annual map maintenance, and digital conversion. He is also a computer technician with responsibilities including installation of hardware and software, and network troubleshooting. Working out of the Tri-State Mississippi office, Mr. Crosby worked in eighteen (18) Mississippi Counties with tasks ranging from tax parcel compilation to annual maintenance and updating for both Delta Computer Systems and Data Systems Management CAMA software.

Prior to his employment with Tri-State, Mr. Crosby was employed with Thrash & Associates as an instructor in electronics and basic computers. Mr. Crosby is a graduate of East Central Community College with an AAS in Electronics Technology.

MICHELLE ALAWINE, SENIOR MAPPING SPECIALIST

Ms. Alawine has *over 12 years* of experience with Tri-State in annual map maintenance and parcel conversion from paper to digital formats.

She is a graduate of East Central Community College with an AAS degree in Drafting and Design. While there she received the O. L. Newell Drafting Award and finished at the top of her class. Since graduating, Ms. Alawine has been a guest speaker at East Central Community College Drafting Conference and has been a judge for the drafting portion of the VICA contest.

BRIAN BUSENLENER, SENIOR MAPPING SPECIALIST

Mr. Busenlener has *over 15 years* experience with Tri-State in annual map maintenance, digital parcel conversion, and aerial photo rectification. He is consistently one of the top

production leaders of the company. He completed the drafting and design technology curriculum at Bessemer State Technical College in Birmingham, Alabama and was awarded a Presidential Scholarship.

MICHAEL BRYANT, MAPPING SPECIALIST

Mr. Bryant has *over 7 years* experience with Tri-State in parcel conversion and base map assembly. He has been an integral part of the production on numerous projects in Alabama, Mississippi, and Georgia. Mr. Bryant successfully completed a three-year drafting curriculum at the Calhoun County Career Technical Center and earned a degree in Applied Science from Gadsden State Community College.

JAY JOHNSON, MAPPING SPECIALIST

Jay has been working in the parcel-related industry for *over 10 years*. Jay has worked on numerous counties across Mississippi, doing both deed work and parcel conversion projects. He has done both parcel mapping and appraisal work. Jay was a certified commercial, residential, and industrial appraiser. Jay is currently attending Capella University and will be graduating with a Business Administration degree in 2017.

CASEY BAKER, MAPPING SPECIALIST

Ms. Baker has *over 7 years* experience with Tri-State in parcel conversion and annual map maintenance. She has worked on numerous projects in Mississippi, Alabama, and Georgia. Her proficiency in both AutoCAD and ArcInfo provides flexibility in her assignment to various projects. Ms. Baker earned a degree in Business Administration from Gadsden State Community College and an Applied Science degree from Ayers State Technical College.

MARSHAL WINSTEAD, PROJECT SUPERVISOR

Mr. Winstead has *over 30 years* experience in cadastral and E-911 mapping. He was project supervisor for the re-mapping of Adams County, Mississippi, and for five counties in Georgia. Additionally, he was the project supervisor for the original mapping projects in five Kansas counties. During the past twelve years, he has held a variety of responsibilities in eighteen (18) Mississippi counties, ranging from tax parcel compilation to annual maintenance and supervision for both Delta Computer Systems and Data Systems Management CAMA software.

Mr. Winstead is a graduate of East Central Community College in Decatur, Mississippi. He is a charter member of both the International Association of Cadastral Mappers and the Kansas Association of Mappers.

LARRY KIRKPATRICK, PLS, PHOTOGRAMMETRY SPECIALTY AND GISP

Mr. Kirkpatrick has an *over 30 years* background with management of County mapping projects and GIS implementations. This has included more than one hundred major aerial photogrammetry projects involving delivery of more than 60,000 orthophotos, sixty cadastral mapping projects totaling more than 3,000,000 parcels, and forty major 911 database development projects with more than 1,200,000 addresses. Mr. Kirkpatrick became an ownership partner and officer within Tri-State in 2012 through the merger of Tri-State with Atlas Geographic Data. His role within Tri-State has evolved into management of selected projects (such as the MS statewide orthophoto project of 14

County M2MAP in 2013 and 19 County NE MS 2014) and Company administration. Mr Kirkpatrick has a BS degree in geological engineering (1974) with Masters Program studies in Civil Engineering (1979) from NC State University. He is also registered as a Professional Land Surveyor (PLS) for photogrammetry in NC, SC and VA with separate registration as PLS for GIS in SC.

FRANK HAYS LAMBERT, PLS GISP

Mr Lambert has an *over 15 years* background in providing GIS services to County governments. This has included more than 40 counties for tax parcel mapping and/or conversion (more than 1,000,000 parcels) and an equal number of counties for 911 database developments. These projects have been completed primarily within Mississippi, North Carolina, Maryland, West Virginia and South Carolina. His role within these projects since about 2003 has been as Project Manager responsible for production, QA/QC, personnel supervision and client communications. Mr Lambert joined Tri-State in 2012 through the merger of Tri-State and Atlas Geographic Data and is currently a partner and officer of the Company. He completed a BS in Geography from Appalachian State University in 1998, became registered as a Professional Land Surveyor (PLS) with a specialty in GIS within SC in 2005 and Certification as a Geographic Information Systems professional (GISP) in 2008.

MARK BRATCHER, GIS ANALYST and PROGRAMMER

Mr Bratcher has an *over 11 years* experience within the GIS industry providing services and products primarily to county governments. As a GIS analyst and programmer, he has developed, implemented and supports more than fifty (50) GIS websites for County governments in Mississippi, North Carolina, Maryland, and West Virginia. Mr Bratcher is the lead programmer for ArcGIS geodatabase designs for the cadastral mapping and E911 database development projects completed by Tri-State and Atlas Geographic Data. As such, he is also an integral part of the Tri-State and Atlas support team to resolve GIS and digital mapping training issues for clients and provide on-going training and support. Mr Bratcher has also served as lead programmer for more than a dozen major County implementations of ArcGIS Server, Arc WebServer and ArcSDE. His in-depth understanding of tax parcel and 911 databases has been gained by also having participated as a mapper for numerous County GIS mapping projects. He completed a BS in Geography from Appalachian State University in 2003.

SAMUEL (TRE) PENEGAR , SENIOR MAPPING SPECIALIST

Mr Penegar has *eight (8) years* concentrated on development of E911 address databases and tax parcel mapping for local county government. This has involved database development and editing within an ArcGIS Geodatabase format. He has experience with parcel mapping compilation using deeds and plats and orthophoto interpretation. Mr Penegar has a BS in Geography with a concentration in GIS from Appalachian State University.

ALICE WESTBROOK, MAE, SENIOR MAPPING/GIS TECHNICIAN

Mrs Westbrook has 26 years of experience in mapping and over 17 years in Cadastral Mapping Experiences include Digital Mapping, ArcGIS mapping, soils, and appraisal knowledge in several Mississippi Counties She is proficient in using AutoCad and ArcGIS

Mrs Westbrook has an Associate degree in Computer Programming from East Mississippi Community College and has received her Mississippi Assessment Evaluator (MAE) designation thru the Mississippi Department of Revenue

She worked for Technical Appraisal Services as a mapper for over 10 years, where she worked on several counties doing the tax mapping and soils

Mrs Westbrook worked for Tri-State Consulting for over 5 years as Project Manager on several Mississippi Counties During this time she also worked on Digital re-mapping and soil projects

She worked for Madison County as Chief Mapper for over 12 years where she maintained over 50,000 parcels She was in charge of all ownership mapping and soils Mrs Westbrook also assisted in appraisal data entry duties

Mrs Westbrook is now employed with Tri-State Consulting Services as the Senior Mapping/GIS Technician and oversees several Mississippi Counties Tax mapping

The Mississippi Education and Certification
Advisory Board

in cooperation with the

Mississippi Department of Revenue, the
Mississippi Assessors and Collectors Association, and the

Center for Governmental Training & Technology in the
Mississippi State University Extension Service,

certifies that, under the authority of Mississippi Code Section 27-3-52,


Alice Simpson

has successfully completed all requirements and is to be professionally designated as a




MISSISSIPPI ASSESSMENT EVALUATOR

Awarded this day October 30, 2013




Chairman, Mississippi Department
Of Revenue



President, Mississippi Assessors
And Collectors Association


Director, Mississippi State
University Extension Service

TRI-STATE CONSULTING SERVICES, INC.
HARDWARE/SOFTWARE

Computers

- 2 each IBM AS400 mini-computers
- 32 each Personal Computer Workstations
- 3 each Personal Computer Servers
- 2 each Personal Computer Internet Server
- 4 each Personal Computer laptops
- 1 Synology RS812+ Server
- 1 PF Sense Firewall




Synology Server

Plotters

- 4 large format plotters

HP 1050C






HP T1500

Printers

- 4500 DN color laser
- 3 each HP 8100 lasers (11'x17)
- 1 each HP LaserJet 5
- 3 each Okidata Microline 321 dot matrix
- 1 each Xerox 3325 Work Centre
- 1 Cannon



Xerox 3325 Work Centre



HP 8100DN

HP 8150DN



Cannon Printer/Copier

4 Large format Scanners
ContexTx36 color scanner
Colortrac SmartLF SC 42
Calcomp
Fujitsu


ContexTx36 color scanner



Miscellaneous

- 2 each E-size Vacuum-frame printers
- 1 each Blueline 454 diazo printer
- 1 each Blueline 121 diazo printer
- 1 each Duplo DF-520 auto-folding machine
- 1 each Bravo II CD printer/writer

Duplo DF-520 auto-folding machine



Software

Mapping/GIS

AutoCad R14-R2016
AutoCad Map
AutoCad LT
Microstation
ARC GIS 10 3 1
Intelcad
MapInfo 9 5
ArcView
Softdesk COGO
Eagle Point COGO

Imaging/Rectifying

Colorview Rectifier
Erdas Ortho Imaging
Adobe Image Ready
Corel Draw/Photopaint

Database

Dbase
Visual FoxPro
My SQL
DB2
Access

Programming

Visual C++
Visual Basic/VBA
Autolisp
HTML
XML/ASP
X-base
VB Net
C Sharp

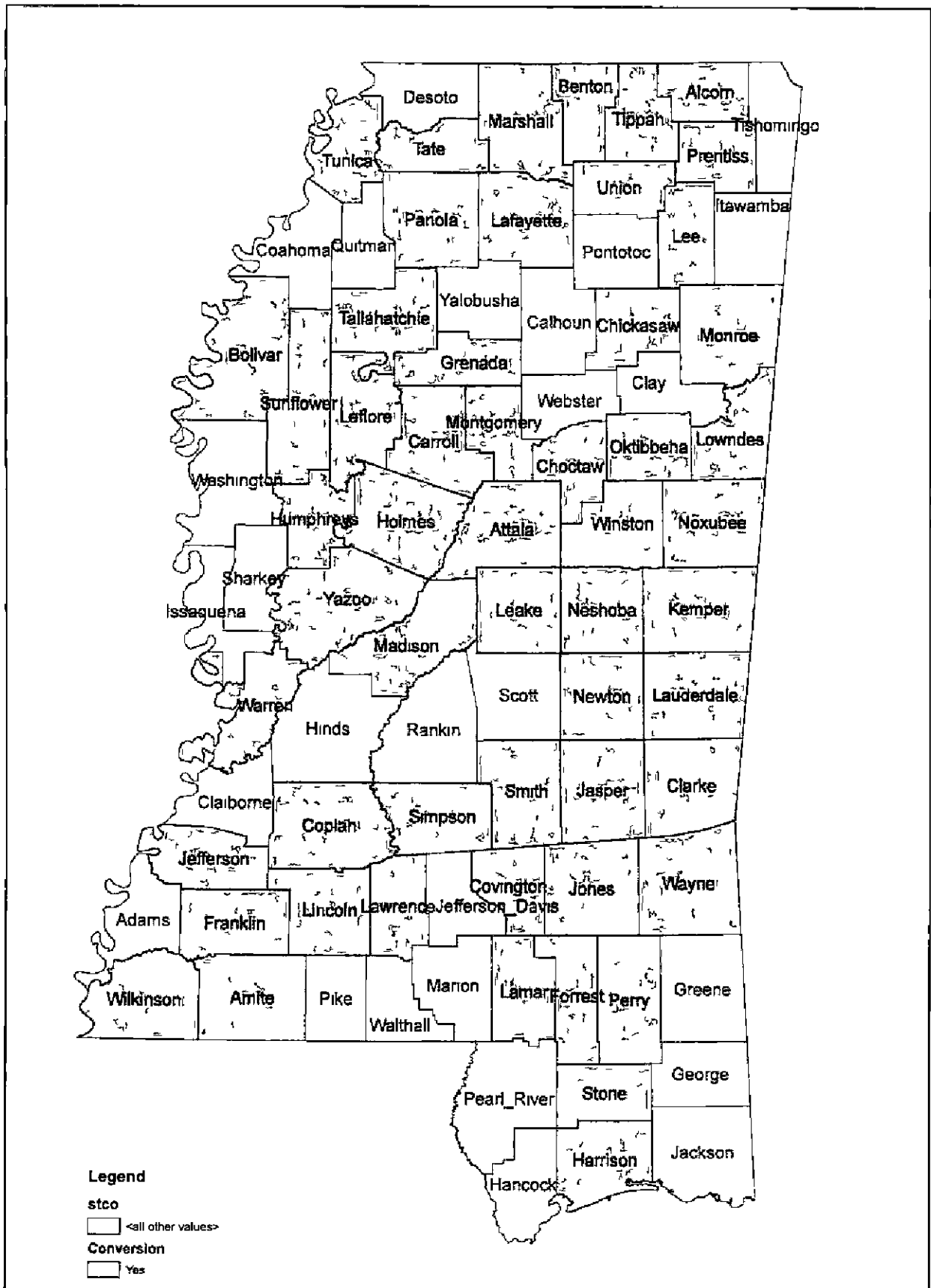
Word Processing

Word Perfect
Microsoft Word

Spreadsheets

Lotus 123
Excel

TRI-STATE CONSULTING



REMAPPING/CONVERSION PROJECTS

MAPPING
(V=utilized vesting instruments)

| CLIENT | YEARS | DESCRIPTION | UNITS |
|---|-----------|---------------------|----------------|
| V - Jackson County Alabama | 1979-1979 | maintenance | 12,000 parcels |
| V - Tuscaloosa County Alabama | 1978-1979 | maintenance | 30 000 parcels |
| V - Clarke County Alabama | 1978-1979 | maintenance | 16 000 parcels |
| V - Baldwin County Alabama | 1978-1978 | maintenance | 20 000 parcels |
| V - Limestone County Alabama | 1977-1978 | maintenance | 20 000 parcels |
| V - Lamar County Alabama | 1979-1980 | maintenance | 10,000 parcels |
| V - Cleburne County Alabama | 1979 1980 | maintenance | 8,000 parcels |
| V - DeKalb County Alabama | 1979-1979 | maintenance | 8 000 parcels |
| V - Randolph County Alabama | 1979-1980 | maintenance | 7 500 parcels |
| V - Lauderdale County Alabama | 1979-1979 | maintenance | 18 000 parcels |
| V - Monroe County Alabama | 1979-1981 | maintenance | 25 000 parcels |
| V - Marengo County Alabama | 1979-1981 | maintenance | 20 000 parcels |
| V - Noxubee County Mississippi | 1983-1983 | maintenance | 22,000 parcels |
| V - Lee County, Alabama | 1979-1981 | maintenance | 30,000 parcels |
| V - Autauga County Alabama | 1979-1981 | maintenance | 25 000 parcels |
| V - Winston County Alabama | 1978-1981 | maintenance | 20 000 parcels |
| V - Walker County Alabama | 1978-1981 | maintenance | 40,000 parcels |
| V Conecuh County Alabama | 1978-1981 | maintenance | 15 000 parcels |
| V - Greene County Alabama | 1979 1981 | maintenance | 7,000 parcels |
| The McDonald Group Birmingham, Alabama | 1980-1980 | cable T V system | 112 miles |
| Cablevision of Anniston, Al | 1980-1980 | base maps-cable T V | |
| V - Blount County, Alabama | 1980-1980 | maintenance | 25,000 parcels |
| V - Calhoun County Alabama | 1978-1981 | maintenance | 54 000 parcels |

**CLIENT LIST
MAPPING**

(V=utilized vesting instruments)

| CLIENT | YEARS | DESCRIPTION | UNITS |
|---|-----------|-------------------------------|----------------|
| V - Wayne County, Mississippi | 1981-1985 | initial compilation | 12 000 parcels |
| C B Holder & Assoc Bay Springs Mississippi | 1981-1983 | consulting | |
| Williams-Stackhouse Inc San Antonio, Texas | 1982-1983 | consulting | |
| Seroma, Inc Natchez Mississippi | 1982-1983 | soil maps | |
| V - Lauderdale Cty Mississippi | 1981-1985 | initial compilation | 40 000 parcels |
| V - Clarke County, Mississippi | 1981-1985 | initial compilation | 12,500 parcels |
| V - Nemaha County Kansas | 1986-1987 | initial compilation | 7 000 parcels |
| V - Marshall County Kansas | 1986-1987 | initial compilation | 10,000 parcels |
| V - Brown County, Kansas | 1986-1987 | initial compilation | 8 500 parcels |
| V - Surdex Corporation St Louis Missouri | 1987-1988 | consulting | |
| Bailey Engineering Anniston Alabama | 1984-1985 | base maps - City of Talladega | |
| Stewart County Georgia | 1989-1991 | digital ownership maps | 3,500 parcels |
| Henry County, Georgia | 1989-1990 | maintenance | 25 000 parcels |
| V - Paulding County Georgia | 1989-1991 | digital ownership maps | 19 000 parcels |
| V - Evans County, Georgia | 1989-1991 | maintenance | 4 400 parcels |
| Chattahoochee County, Georgia | 1989-1990 | digital ownership maps | 1,700 parcels |
| V - Wilcox County Georgia | 1989-1991 | digital ownership maps | 4 000 parcels |
| Heard County Georgia | 1989-1990 | digital ownership maps | 4 800 parcels |
| Berrien County Georgia | 1989-1991 | digital ownership maps | 7,000 parcels |
| Bryan County, Georgia | 1989-1991 | digital ownership maps | 8,000 parcels |

**CLIENT LIST
MAPPING**
(V=utilized vesting instruments)

| CLIENT | YEARS | DESCRIPTION | UNITS |
|--|-----------|---------------------------------|----------------|
| William F Ayers & Associates Winchester Tennessee | 1990-1991 | E-911 digital maps | |
| Telfair County, Georgia | 1990-1991 | digital ownership maps | 8 000 parcels |
| V - Dade County, Georgia | 1990-1991 | digital ownership maps | 6,200 parcels |
| McIntosh County Georgia | 1991-1992 | digital ownership maps | 7 500 parcels |
| Lanier County, Georgia | 1990-1992 | digital ownership maps | 3 100 parcels |
| Lee County Mississippi | 1990-1992 | digital ownership maps | 29 000 parcels |
| Monroe County, Mississippi | 1990-1992 | digital ownership maps | 23 000 parcels |
| Troup County Georgia | 1992-1993 | digital ownership maps | 30 000 parcels |
| St Clair County, Alabama | 1992-1993 | digital ownership maps | 32,000 parcels |
| Clarke County Mississippi | 1992-1993 | E-911 readdress & digital maps | |
| City of Tullahoma Tennessee | 1993-1993 | digital base map | |
| Clay County Mississippi | 1993-1993 | maintenance | |
| White County, Georgia | 1993-1994 | E-911 addressing & digital maps | |
| Chickasawhay Gas Co | 1993-1994 | digital gas utility maps | |
| Clarke County, Mississippi | 1993-1996 | digital ownership maps | 14,000 parcels |
| V - Pickens County Georgia | 1993-1995 | digital ownership maps | 14,500 parcels |
| Pickens County, Georgia | 1993-1995 | E-911 addressing & digital maps | 8,000 parcels |
| V - Dade County, Georgia | 1993-1994 | maintenance | 7,000 parcels |
| Atkinson County, Georgia | 1994-1994 | digital ownership maps | 3 500 parcels |
| V - Blount County, Alabama | 1993-1994 | maintenance | 30 000 parcels |
| Polk County, Georgia | 1994-1995 | digital mapping | 18 500 parcels |
| V - Harrison County, Mississippi | 1993-1998 | mapping/GIS consulting | 90 000 parcels |
| Lee County Mississippi | 1993-1994 | mapping software/upgrade | 29,000 parcels |

**CLIENT LIST
MAPPING**
(V=utilized vesting instruments)

| CLIENT | YEARS | DESCRIPTION | UNITS |
|--------------------------------|-----------|--|----------------|
| Monroe County Mississippi | 1993-1994 | mapping software/upgrade | 23 000 parcels |
| Calhoun County, Georgia | 1994-1996 | digital ownership maps | |
| Paulding County Georgia | 1994-1996 | digital/GIS integration | 22 000 parcels |
| V - Dawson County, Georgia | 1995-1996 | digital ownership maps/ E-911 addressing & maps | 8 000 parcels |
| Lumpkin County, Georgia | 1995-1996 | E-911 addressing & digital maps | 8,000 parcels |
| Miss State University | 1995-1996 | digital planimetric & topo maps | |
| St Clair County Alabama | 1995 1996 | E-911 digital maps | 35 000 parcels |
| St Clair County Alabama | 1996-1997 | create mapping interface to AS-400 | 35 000 parcels |
| Paulding County Georgia | 1995-1997 | E-911 addressing & digital maps | 27 000 parcels |
| Paulding County Georgia | 1996-1997 | digital zoning map | 600 + accounts |
| Troup County, Georgia | 1996-1997 | software upgrades & mapping service | |
| St Clair County Alabama | 1996-1997 | E-911 map maintenance | |
| V - Smith County Mississippi | 1997-1998 | digital ownership maps | 14 000 parcels |
| Blount County Alabama | 1997-1998 | creation of graphics programs/interface | |
| Bolivar County Mississippi | 1998-2000 | digital mapping | 19 000 parcels |
| V - Wayne County Mississippi | 1998-2001 | digital mapping | 14 000 parcels |
| V - Simpson County Mississippi | 1998-2000 | digital mapping | 19,000 parcels |
| Grenada County Mississippi | 1997-1998 | digital mapping | 13 000 parcels |
| Winston County Mississippi | 1998-2001 | digital mapping | 14,000 parcels |
| Lanier County Georgia | 1998 | digital update | |
| V - Tunica County Mississippi | 1998-1999 | digital mapping/GIS | 5 600 parcels |
| Floyd County Georgia | 1998-2002 | digital mapping/GIS | 43,000 parcels |
| Polk County Georgia | 1998-1999 | digital mapping/GIS | 19,000 parcels |

**CLIENT LIST
MAPPING**

| | | | |
|-------------------------------|-----------|-----------------------------------|----------------|
| Forrest County Mississippi | 1998-2000 | subcontractor/digital mapping/GIS | 35,000 parcels |
| Jasper County Mississippi | 1998-2001 | digital mapping/GIS | 16,000 parcels |
| Marshall County Mississippi | 1998 | digital mapping/GIS/Consultant | 20 000 parcels |
| Prentiss County Mississippi | 1999-2001 | digital mapping/GIS/soils | 14 500 parcels |
| Simpson County Mississippi | 1999-2000 | sketch appraisal improvements | 19 000 parcels |
| Lee County, Mississippi | 1999 | GIS upgrades | 34 000 parcels |
| Monroe County, Mississippi | 1999 | GIS upgrades | 24 000 parcels |
| Troup County, Georgia | 1999 | GIS upgrades | 30 000 parcels |
| Marshall County Mississippi | 2000-2003 | digital mapping/software | 20,000 parcels |
| City of Newton Mississippi | 2000-2001 | base map and zoning | |
| City of Summerville Georgia | 2000-2001 | base map and utilities | |
| Lowndes County Mississippi | 2000-2002 | digital mapping/GIS | |
| Covington County Mississippi | 2000-2001 | re-mapping of urban areas | |
| Smith County, Mississippi | 2000-2001 | E-911 mapping | |
| Madison County, Mississippi | 2001-2003 | digital mapping/GIS | 40,000 parcels |
| Lincoln County Mississippi | 2001-2003 | annual map maintenance | |
| Jones County, Mississippi | 2001 | digital soil map preparation | |
| Jones County Mississippi | 2001-2002 | digital mapping/GIS | 35 000 parcels |
| Copiah County, Mississippi | 2002 2004 | digital mapping/GIS | 20,000 parcels |
| Yazoo County, Mississippi | 2002-2004 | digital mapping/GIS | 20 000 parcels |
| Alcorn County Mississippi | 2002-2005 | digital mapping/GIS | 20 000 parcels |
| Oktibbeha County, Mississippi | 2003-2006 | digital mapping/GIS | 21,000 parcels |
| Grenada County Mississippi | 2003 2006 | digital mapping/GIS | 14 000 parcels |
| Randolph County, Georgia | 2003-2005 | digital mapping/GIS | 5 500 parcels |
| Treutlen County Georgia | 2003-2005 | digital mapping/GIS | 2 500 parcels |

CLIENT LIST MAPPING

| | | | |
|--------------------------------|-----------|--|----------------|
| Simpson County, Mississippi | 2003 | prepare voting maps/extract address ranges | |
| Lauderdale County, Mississippi | 2003 | prepare flood maps | 35,000 parcels |
| Wayne County Mississippi | 2003 | prepare flood maps | 14 000 parcels |
| Madison County, Mississippi | 2003 | web based maps w/zoning | 40,000 parcels |
| Clay County Georgia | 2003 2004 | digital mapping/GIS | 3 500 parcels |
| Lafayette County Mississippi | 2004-2006 | digital maps/web-based maps | 20 000 parcels |
| Lee County, Mississippi | 2004-2007 | digital maps/web-based maps | 45,000 parcels |
| Copiah County Ms Ind Dev | 2004 | aerial photography 2 contours | 187 acres |
| Neshoba County Mississippi | 2005-2006 | digital mapping/GIS | 16 000 parcels |
| Covington County, Mississippi | 2005-2007 | digital mapping/GIS | 14 000 parcels |
| City of Opelika, Alabama | 2005-2005 | ArcInfo conversion | 19 000 parcels |
| Neshoba County, Mississippi | 2004-2007 | digital mapping/GIS | 16 000 parcels |
| Cannon County Tennessee | 2005-2006 | E-911 ArcInfo road centerlines | |
| Leflore County, Mississippi | 2005-2006 | Appraisal sketches | 10,000 parcels |
| Lamar County Mississippi | 2006-2008 | ArcInfo conversion | 28 000 parcels |
| Winston County Mississippi | 2006-2007 | digital mapping/GIS | 15,000 parcels |
| Madison County, Mississippi | 2006 | ArcInfo conversion | 43 000 parcels |
| Madison County Mississippi | 2006 | E-911 ArcInfo road centerlines | |
| Lawrence County, Mississippi | 2006-2008 | digital mapping/GIS | 13 000 parcels |
| Sunflower County, Mississippi | 2006-2008 | ArcInfo conversion | 18 000 parcels |
| Simpson County Mississippi | 2007-2010 | ArcInfo E-911 mapping | 20,000 parcels |
| Jones County Mississippi | 2007-2008 | digital mapping/GIS (rural) | 21 000 parcels |
| Jeff Davis County, Georgia | 2007-2008 | digital mapping/GIS | 4,000 parcels |
| Stone County Mississippi | 2007-2008 | digital mapping/GIS | 12 000 parcels |
| Neshoba County Mississippi | 2007 | ArcInfo E-911 mapping | |

**CLIENT LIST
MAPPING**
(V=utilized vesting instruments)

| | | |
|---|------------------------------|----------------|
| Amite County, Mississippi 2007-2008 | digital mapping/GIS | 12 000 parcels |
| Clarke County Mississippi 2007-2008 | digital mapping/GIS/E-911 | 12,000 parcels |
| Franklin County, Mississippi 2008-2009 | digital mapping/GIS | 8,000 parcels |
| Monroe County Mississippi 2008-2010 | digital mapping/GIS | 25 000 parcels |
| Lowndes County, Mississippi 2008-2010 | GIS conversion | 28,000 parcels |
| Columbus Light & Water 2007-2008 | build GIS electrical network | |
| Lafayette County Mississippi 2008 | E-911/GIS/fieldwork | |
| City of Oxford, Mississippi 2008 | GIS/consulting | |
| Perry County Mississippi 2008-2011 | GIS/consulting | 10,500 parcels |
| Yazoo County, Mississippi 2008-2011 | GIS/consulting | 20,000 parcels |
| Copiah County Mississippi 2008-2011 | GIS/consulting | 20,000 parcels |
| Tippah County Mississippi 2009-2010 | GIS conversion | 16,000 parcels |
| Smith County, Mississippi 2009-2011 | GIS conversion | 15 000 parcels |
| Leflore County Mississippi 2009-2011 | GIS conversion | 16 000 parcels |
| Benton County Mississippi 2009-2010 | GIS conversion | 9 000 parcels |
| Holmes County Mississippi 2009-2011 | GIS conversion | 16 000 parcels |
| Wayne County Mississippi 2009-2011 | GIS conversion | 15,000 parcels |
| Leake County, Mississippi 2009-2011 | GIS conversion | 15,000 parcels |
| Jefferson County, Mississippi 2009-2011 | GIS conversion | 10 000 parcels |
| Alcorn County, Mississippi 2010-2011 | GIS conversion | 20 000 parcels |
| Union County Mississippi 2010-2012 | GIS conversion | 18 000 parcels |
| Newton County, Mississippi 2010-2012 | GIS conversion | 16,500 parcels |
| Tate County, Mississippi 2011-2013 | GIS conversion | 18 000 parcels |
| Kemper County, Mississippi 2011-2013 | GIS conversion | 14,000 parcels |

**CLIENT LIST
MAPPING**
(V=utilized vesting instruments)

Humphreys County, Mississippi 2012-2013

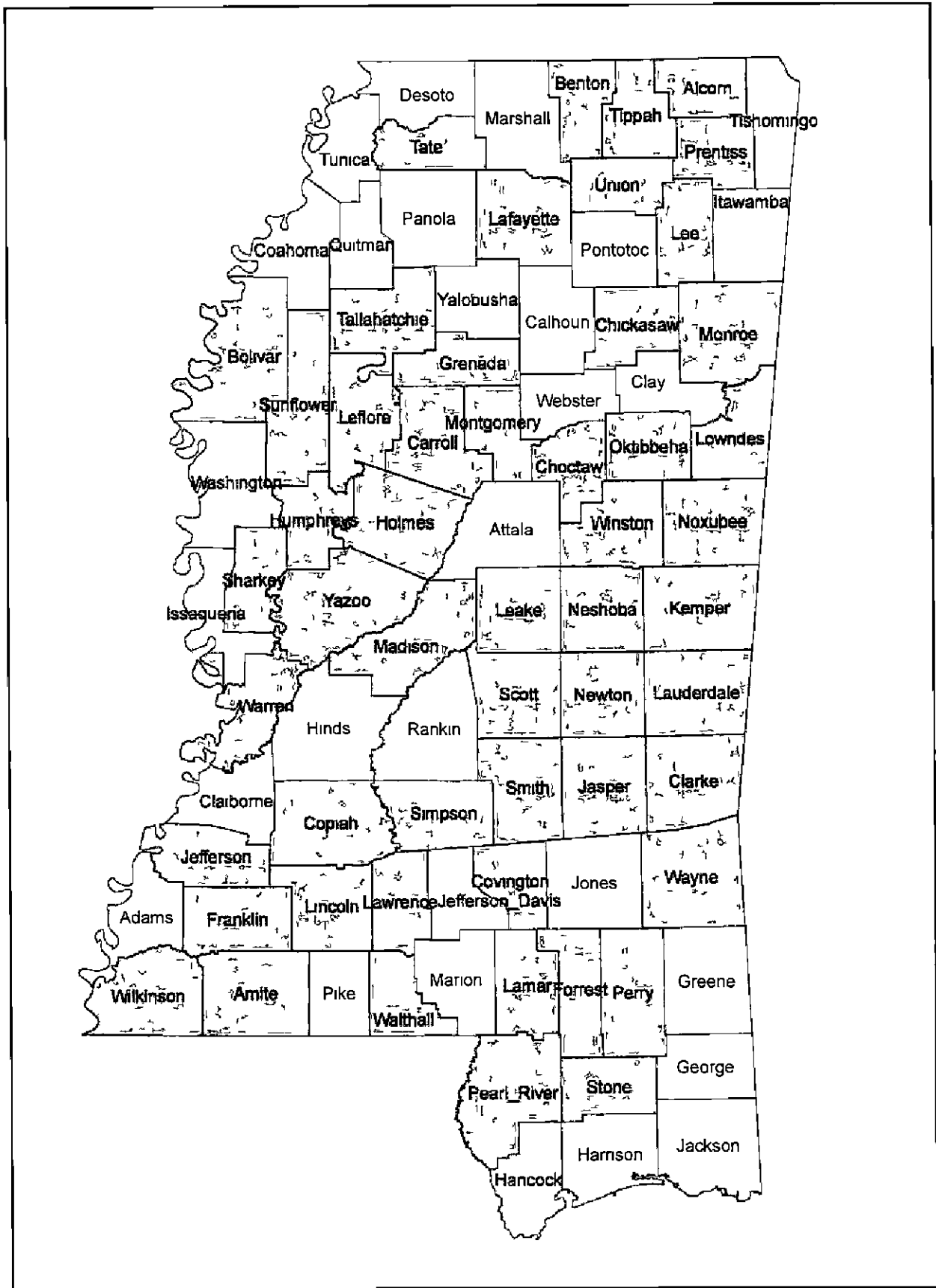
digital mapping/GIS

10,000 parcels

**TRI-STATE CONSULTING
CLIENT LIST
ANNUAL MAPPING MAINTENANCE**

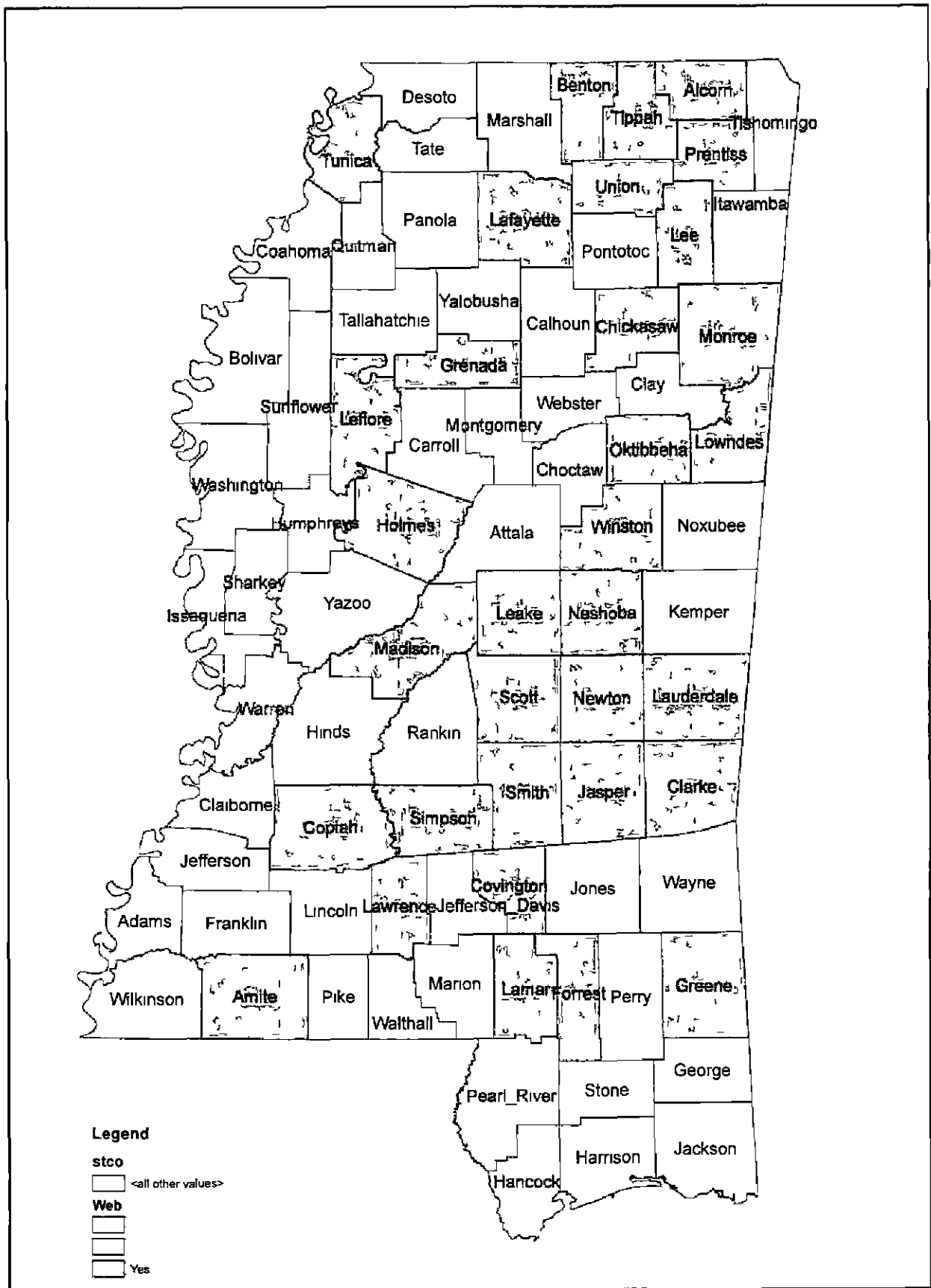
| | |
|-------------------------------|--------------------------------|
| Amite County, Mississippi | Montgomery County, Mississippi |
| Alcorn County, Mississippi | Neshoba County, Mississippi |
| Benton County, Mississippi | Newton County, Mississippi |
| Bolivar County, Mississippi | Noxubee County, Mississippi |
| Choctaw County, Mississippi | Oktibbeha County, Mississippi |
| Clay County, Georgia | Perry County, Mississippi |
| Copiah County, Mississippi | Pickens County, Georgia |
| Covington County, Mississippi | Prentiss County, Mississippi |
| Franklin County, Mississippi | Scott County, Mississippi |
| Greene County, Alabama | Simpson County, Mississippi |
| Grenada County, Mississippi | Sharkey County, Mississippi |
| Holmes County, Mississippi | Smith County, Mississippi |
| Issaquena County, Mississippi | Stewart County, Mississippi |
| Jasper County, Mississippi | Sunflower County, Mississippi |
| Kemper County, Mississippi | Tunica County, Mississippi |
| Lafayette County, Mississippi | Walthall County, Mississippi |
| Lawrence County, Mississippi | Wayne County, Mississippi |
| Leake County, Mississippi | Wilkinson County, Mississippi |
| Lee County, Mississippi | Winston County, Mississippi |
| Leflore County, Mississippi | Yazoo County, Mississippi |
| Monroe County, Mississippi | |

TRI-STATE CONSULTING SERVICES, INC



SOILS CALCULATIONS

TRI-STATE CONSULTING



WEB CLIENTS

Charles Baldwin

**Simpson County Tax Assessor/Collector
P O Box 459
Mendenhall Ms 39114
Phone (601) 847-1744**

December 11, 2003

To Whom It May Concern

This letter is in regard to our working relationship with Tri-State Consulting Services Inc. Since December 1997, Simpson County has utilized the services of Tri-State Consulting Services. We began with the total re-mapping of our county with new aerial photography and seamless digital ownership maps. A more recent project being the total re-sketching of all buildings in our county with a software program written and provided by Tri-State Consulting Services.

From the very beginning Tri-State Consulting Services has been very supportive in all areas of our mapping and appraisal programs. They have made themselves available at all times for any questions or concerns we may have had. They have proven themselves to be very knowledgeable and experienced in mapping and computer programming

If you have any further questions please give me a call

Sincerely,



**Charles Baldwin
Simpson County Tax Assessor/Collector**

JIM WILKINSON
P. O. Box 177
Alcorn Campus Annex
Cortech, Brinkley 38825-0179
601-386-7733

December 18, 2003

To Whom It May Concern:

I have been asked to express my knowledge and work experience with Tri-State Consulting Services, Inc. of Pell City, Ala.

Over the last several years I have been involved in a number of projects with Jeff Coche and Terry Williams of Tri-State Consulting Services. This has ranged from them advising us on the proper computer equipment to invest our funds to a massive mapping and aerial photography project that is underway in Alcorn County. Because of the importance of this project and the need for the information, we have formed an inter-local agreement with the Alcorn County Power Co. and the City of Cortech Gas and Water Dept.

From a professional stand point, I can truthfully say, Tri-State Consulting is one of the best I have ever worked with. Not only are they experienced in the mapping field in general but they are also very knowledgeable in local county government and how the mapping process must correlate with all existing county data.

I have been very impressed with their work ethics and also the quality of the work performed. I would not hesitate to ask them for advice on any mapping subject or to ask them to bid on any mapping project.

If I could answer any questions or be of any assistance, please let me know.

Respectfully,
Jim Wilkinson
Jim Wilkinson

Joseph L. Blount, Chairman
and Commissioner of Revenue

Terry L. Jordan
Associate Commissioner

Donald L. Green
Associate Commissioner



MISSISSIPPI

STATE TAX COMMISSION

Property Assessment Bureau

Post Office Box 1033
Jackson Mississippi 39215

Phone 601-923-7600
FAX 601-923-7637
www.mstc.state.ms.us

10/27/04

Mr. Jeff Cook, President
Tri-State Consulting Services, Inc
PO Box 160
Cropwell, AL 35054

Dear Jeff

Upon my retirement from the Mississippi State Tax Commission, Office of Property Tax, I'd like to thank you for the quality projects and services you have provided the many counties of the State of Mississippi during my tenure as mapping and aerial photography supervisor

Your firm has consistently been the most reliable and cooperative, and produced the highest quality work, of any of the contractors I have dealt with. I'd be delighted if we could maintain a professional relationship in some capacity in the future.

Very sincerely,

David L. Stewart

David L. Stewart, MAE/Appraiser V
Mississippi State Tax Commission
Office of Property Tax
Mapping and Aerial Photography Supervisor



The City Of

Opelika

Information Technology

Rich in heritage,
with a vision
for the future

Telephone 334-705-5140
Fax 334-705-5149

November 30, 2005

To Mr Jeffrey A. Cooke, President
Tr-State Consulting Services, Inc
P O Box 180
Cropwell, AL 35054


From John W Findley, Jr , IT Director
Tony J Aycock, GIS Coordinator
204 S 7th Street
Opelika, AL 36803-0390

Dear Mr Cooke,

We are writing to thank you for the excellent work on the parcel ortho-rectification project recently completed for the City of Opelika. From the very beginning Nancy Sellers and her staff have had a professional and courteous attitude and took a personal interest in our project. Nancy visited with us to learn first hand what we needed and continued to work with us throughout the project to ensure we were completely satisfied at every step. Nancy and her team not only exceeded our expectations, but did so ahead of our anticipated schedule.

Please send our sincere thanks to Nancy, her team, and the entire Tr-State Consulting staff for your excellent service.

Sincerely,


John W Findley, Jr
City of Opelika, IT Director


Tony J Aycock
City of Opelika, GIS Coordinator

Opelika City Hall • 204 South Seventh Street • P O Box 390 • Opelika, Alabama • 36803-0390

P.O. BOX 1828
HATTIESBURG, MS 39403

OFFICE PHONE
(601) 545-6130

MARY ANN PALMER
TAX ASSESSOR, FORREST COUNTY

December 10, 2003

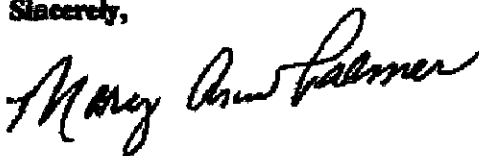
To Whom It May Concern:

I, Mary Ann Palmer, Tax Assessor, Forrest County, Mississippi, have been associated with Tri-State Consulting Services, Inc. since 1998. During this time Tri-State Consulting Services, Inc. has provided Forrest County with digital mapping services, including the completion of a total conversion from paper maps to digital maps, software support for the digital maps, and complete support of all hardware necessary for our digital mapping project.

Tri-State Consulting Services, Inc., mapping services, and software products, have provided my office with the technology necessary to have an accurate and efficient mapping system. Their software packages, also, interface with our IBM AS/400 mainframe computer, to allow us to manipulate and transfer data quickly and efficiently between our mapping and appraisal systems.

I would highly recommend Tri-State Consulting Services Inc. workmanship and services to any company or agency that was considering their employment, or use of their services.

Sincerely,



Mary Ann Palmer
Tax Assessor

"We are proud to serve you"

DAVID MELTON
GRENADA COUNTY ASSESSOR/TAX COLLECTOR
P O. BOX 1488
GRENADA, MS 38902-1488

PHONE (662) 226-7362 or (662) 226-1741
FAX (662) 226-3701

JULY 28, 2003

Randy Stewart, Executive Director
Tunica County Emergency Communication District
P O Box 639
Tunica, MS 38676
Dear Mr Stewart

We were asked to give you our assessment of Jeffrey A Cooke and Tri-State Consulting Services, Inc. There seems to be some confusion between the names of Tri-State Appraisal and Mapping Company and Tri-State Consulting Services. Please be advised that these two companies are not the same company. Tony Adcock, mapper for Tri-State Consulting, has been doing the mapping maintenance for Grenada County since the mid 1980's. Tri-State Consulting did our aerial photography in 1994 and at that time we began converting our property lines or blue line mylars into the computer. We have always been pleased with the work Jeff and his staff at Tri-State Consulting have done. They are very knowledgeable of their product, and have always acted professionally in any dealings we have had. They have always been available for assistance when help was needed and in providing training in the use of their programs.

Grenada County has just entered into a 4 year \$301,700 contract to do our new digital orthophotography and mapping maintenance. Tri State Consulting Services was not the lowest bidder but because of their past performance and their ability to interface with Data Systems Management, Inc, we accepted their bid instead of the lowest bid.

If you would like to call me for any other questions you may have, please feel free to do so.

Sincerely,

David Melton
Tax Assessor/Collector

Office of Tax Assessor-Collector

RAMONA BLACKLEDGE

Jones County, Mississippi

P.O. Box 511
Lumbert, MS 39441



Courthouse
Hickory St., MS 39437

December 2003


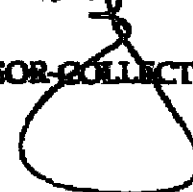
TO WHOM IT MAY CONCERN

RE: TRI-STATE CONSULTING SERVICES INC.

Please be advised that JONES COUNTY has used the services of Tri-State Consulting Services Inc. (and its previous company, Tri-State Mapping & Appraisal Service Inc.) for various appraisal and mapping projects since 1991

I have been very pleased not only with the quality of the mapping projects I've contracted, but also with the knowledge, expertise and professionalism of the employees of this company. Whatever the need, Tri-State has provided assistance on all levels of every project. Often, consultation was done without charge to train my staff and improve the existing software so that the end result would be more effective.

I employ a staff for mapping and appraisal maintenance so the majority of our work is performed in-house. For specialized projects, I am very selective to employ a private consulting firm that is familiar with the mandates of the State Tax Commission and all phases of aerial photography and mapping services in Mississippi. In my experience I have found Tri-State Consulting Services Inc. to be one of the best private consulting firms for these specialized projects.


RAMONA BLACKLEDGE
JONES COUNTY TAX ASSESSOR-COLLECTOR


HIGHWAY DEPARTMENT
629-3289 / 677-3233

COLLECTING DEPARTMENT
629-3288 / 677-3251

APPRAISING DEPARTMENT
629-1625

HARRISON COUNTY

DATA PROCESSING

1801 23rd Avenue • P. O. Drawer CC • Gulfport, Mississippi 39502-0860
(228) 865-4250 / FAX (228) 865-4030



December 10, 2003

To Whom It May Concern,

Tri-State Consulting services, Inc has worked with Harrison County Data Processing, Tax Assessor's Office, Chancery Clerk's Office and the GIS Department for over ten years. The County hired Tri-State as consultants to help expedite and oversee expenditures, quality and deliveries for the re-mapping project in 1992. This was the beginning of a very successful relationship that continues to this day.

Additionally, Harrison County often relies on the expertise of the technical mapping staff of Tri-State Consulting Services, Inc for sketching, training, hardware and software purchases, installation of hardware and software and countywide mapping and maintenance projects.

Tri-State Consulting Services, Inc. has always met or exceeded their contractual obligations with Harrison County. Their staff is always courteous and conscientious when performing any task requested or required by the Harrison County Personnel. We have been able to depend on them for assistance at any time and have not been disappointed with the high level of services they have provided.

If you have any questions regarding our working relationship with Tri-State, please do not hesitate to contact me.

Sincerely,

SUSAN L. SHIPMAN
Data Processing Director

Susan L. Shipman
Director

Martha H. Thornton
Assessor/Tax Collector - Lafayette County
300 North Lamar, Suite 103 • Oxford, Mississippi 38655
Phone (662) 234-5562 • (662) 234-6006
Fax (662) 238-7992

December 12, 2003

TO WHOM IT MAY CONCERN.

Tri-State Consulting Services, Inc. is under contract with Lafayette County for our yearly mapping services. Recently, Tri-State Consulting Services, Inc. was employed by Lafayette County to provide surveying, engineering, mapping, aerial photography and software services.

Tri-State Consulting Services, Inc. is deserving of any compliment awarded to them. The employees are competent, skilled and experienced. The work performance is excellent. Since maps are the basis for any Assessor's office, we depend heavily on accuracy and have been most satisfied. Daily routine sometimes causes us to ask that a parcel be plotted again to restore confidence to a taxpayer and we are provided immediate help.

Tri-State Consulting Services, Inc. has been faithful to all agreements made and entered into with Lafayette County.

Martha H. Thornton

Martha H. Thornton
Assessor/Tax Collector

Lynn Ray
Choctaw County Assessor and Tax Collector

P. O. Box 907 • Ackerman, Mississippi 39735

December 12, 2003

To Whom It May Concern:

Choctaw County has been associated with Tri-State and staff for a number of years. We have contracted with them to do our county-wide aerial photography and mapping maintenance. Their job performance has been more than commendable.

Sincerely,



Lynn Ray
Tax Assessor/Collector

2 d 9.62 71

DEC 12 2003 2 37 PM

CHRISTINE C. BARLOW
Tax Assessor & Collector
Copiah County
P O Box 705
Hazlehurst, MS 39083
(601) 894-2721 or 894-2731
Fax (601) 894-3026
December 12, 2003

To Whom It May Concern:

Copiah County has contracted with Tri-State Consulting Services, Inc. for our mapping and property up-dates, as well as converting our present mapping system to digital mapping. We have been extremely satisfied with their work and with the cooperative relationship that we have with Mr Cooke and his staff.

Christine Barlow

Lynda Gayle McRaney

Tax Assessor-Collector, Covington County

Telephones: (901) 745-4482
and (901) 745-4333
Fax: (901) 745-1433

Post Office Box: 537
Cotton, Mississippi 39038

December 12, 2003

To Whom It May Concern

Covington County had aerial photography updated in January 1992 and the municipalities only updated in February 2000. Tri-State Mapping performed the work on both occasions, and we were well pleased with the quality of their work. I would recommend them to anyone without hesitation.

Very truly yours,

Lynda G. McRaney
Lynda G. McRaney

Leake County Tax Assessor/Collector
101 Court Square, Suite 123 - Carthage, Mississippi 38821-4101

December 10, 2003

TO WHOM IT MAY CONCERN

Leake County has been affiliated with Tri-State Mapping since the early 80's. I have been the elected Assessor/Collector in this county since 1996 and have always been very pleased with the professionalism, quality of work, and work ethics of the company and its employees.

It gives me pleasure to recommend this company



Sheila Johnson
Leake County
Assessor/Collector

Mark G. Weathers
Tax Assessor

LEE COUNTY COURTHOUSE
201 W JEFFERSON, SUITE A
TUPELO, MS 38804

Mr Randy Stewart
Executive Director
Tulosa County Emergency Communications District
Fax (462)363-4016

Dear Mr Stewart,

My name is Mark Weathers, I am the Tax Assessor in Lee County Mississippi. I would like to compliment on a company that I have been doing business with.

The Company is TRI-STATE CONSULTING SERVICES, INC. We have been doing business with Jeff Cooke, & Terry Williams at Tri- State Consulting Services, Inc since 1986 to current date. We have had an excellent working relationship with this Company

Tri-State Consulting Services, Inc is a very professional company that cares about you the customer. IF we have any problems with our service, they are very responsive with returning your call, and are quick to repair the problem, whether it is by phone or if need be in person. I personally Recommend TRI - STATE CONSULTING SERVICES, INC. They have always been able to meet our schedules, support services, and requirements and continuing efforts pertaining to consulting services or additional work when requested.

If you have any questions feel free to call me at (662)841-9030

Thank you,


Mark G. Weathers / Lee Co. Tax Assessor

MADISON COUNTY BOARD OF SUPERVISORS

P. O. Box 608 Canton, Mississippi 39046 Phone 662-8241 or 1-800-428-0584 Fax 662-8875
 WEB SITE: MADISON-CO.UMI E-MAIL: BOS@MADISON-CO.COM

David H. Richardson, President

George D. Hembree, III, Attorney

December 12, 2003

To Whom It May Concern


Tri-State Consulting Services, Inc. was hired by Madison County in 2001 to provide digital orthophotography and cadastral mapping services for the County. The professional standards and dedication to the Madison County projects led to subsequent change orders to the original contracts. These change orders allowed Tri-State to provide the County with new digital orthophotography on the Nissan Automotive plant site area.

Tri-State has also developed an interactive web-based map solution that includes ownership maps and data, aerial photography, and county zoning maps. They currently provide annual map maintenance for both the ownership and zoning maps.

Please accept this letter and a recommendation for Tri-State Consulting Services, Inc.. Tri-State has provided excellent service to Madison County in all of the fields described above.

If you have any questions, please do not hesitate to contact me.

Sincerely,


 Todd J. Cameron, Jr.
 Data Processing Director

W. T. "Bill" Beale
District IMere Sharpe
District IIDavid H. Richardson
District IIIKarl M. Beale
District IVPaul Griffin
District V

SARAH JOHNSON
TAX ASSESSOR AND COLLECTOR
 MONTGOMERY COUNTY
 P. O. BOX 474
 WINONA, MISSISSIPPI 39987

To Whom It May Concern

Tri-State has done Montgomery County's mapping since appraisal started in 1982
 We have always been extremely pleased with their service and personnel.
 Any questions we had was answered quickly and with courtesy

In my opinion you could not find a better company to do business with.

Sincerely,



Joyce Fulton
Tax Assessor-Collector
Neshoba County
401 Beacon Street, Suite 105
Philadelphia, MS 39350
December 10, 2003


To Whom It May Concern.

Please accept this as a letter of recommendation for Tri-State Consulting Services, Inc.

Tri-State or its previous companies has provided our aerial photography and mapping services since 1982

They have always provided excellent service and we are exceptionally pleased with them.

Sincerely,


Joyce Fulton

TOTAL P.02

CHANCERY COURT

Hon. H. David Clark
Chancellor

COURT CONVENES

First Monday in March
First Monday in July
First Monday in November

GEORGE T. HAYES, JR.
CHANCERY COURT CLERK
NEWTON COUNTY
P. O. BOX 68
DECATUR MISSISSIPPI 39327
Telephone 601/636-2337

BOARD OF SUPERVISORS

Kenneth Harris
District No. 1
James Smith
District No. 2
Milton Smith
District No. 3
L.M. "Bubba" Bonds
District No. 4
Jimmy Johnson
District No. 5

December 15, 2003

To Whom It May Concern,

I am writing on behalf of Tri-State Consulting Services, Inc. The office out of Philadelphia, MS has done Newton County, MS Mapping for several years. I am completely satisfied with their work. They have always been very cooperative with the board and myself of Supervisors. Their work is top notch and leaves nothing to be desired. I would highly recommend them to any one having map needs.

Sincerely,



George Hayes
Chancery Clerk Newton County
Clerk of the Board of Supervisors

December 09, 2003

To whom it may concern,

**Re: Jeff Cooke
Tri State Consulting Service Inc.**

As a county tax assessor/collector, I have worked closely with Mr. Jeff Cooke

Jeff generated new maps for us in 1993 and is in the process of doing the same at present.

Prior to working with Mr. Cooke (as a customer) I have known him for fourteen years.

I have always been pleased with the work and working relationships Jeff has with my clerks.

Sincerely,

Patricia Kight (Pat)

**Tracy H. Brown
Shelby County Tax Assessor & Collector
P.O. Box 245
Rolling Fork, MS 39159
Phone: (662) 873-4317 Fax: (662) 873-0115**

December 18, 2003

To Whom It May Concern:

I am writing on behalf of Tri-State Mapping & Appraisal Service, Inc. for your consideration for the statewide aerial photography project that you have planned.


Tri-State Mapping & Appraisal Service, Inc. did an outstanding job on the aerial photography update for my county in 1999. Mr. Jeff Cooke, my representative for the company, has always been as helpful and expedient with any concerns and questions that I might have concerning my photography.

Due to the lack of economic development and rural nature of my county, I do not currently have digital ortho photography. My neighboring County Assessor's who do have digital photography performed by Tri-State have been highly complimentary towards Jeff and the satisfactory job he has performed.

I ask that you give serious consideration to Tri-State Mapping & Appraisal Service, Inc. for any statewide aerial photography needs you have.

Thank you for your attention to this concern.

Respectfully Yours,



Tracy H. Brown

July 29, 2003

**Mr. Randy Stewart
Executive Director
Tunica County Emergency Communications District
Tunica, MS**

Dear Mr. Stewart

My office has contracted with Tri-State Consulting Services, Inc in many different aspects over the last four years. We began with aerial photography and have added on to the contract annually. We have been more than pleased with the work they returned to us, in a timely manner and with the working relationship overall.

If you have any questions, please feel free to call.

Sincerely,

**Nancy J. Havens
Bolivar County Tax Assessor/Collector**

Joan H. Pitts
TAX AND/OR COLLECTOR
WAYNE COUNTY

609 AZALEA DR. #2
MADISON, MISSISSIPPI 39102
PHONE 601-779-2300
FAX 601-779-2322

December 11, 2003

To Whom It May Concern:

Wayne County contracted with Tri State to complete our aerial photography in 1998. In 2002 our county contracted with Tri State for our mapping maintenance. Jeff Cook and his staff are always available when we need their help. They correctly provide hardware and software for digital mapping. The system allows us to print maps on demand. I highly recommend their services.

Sincerely,

Joan H. Pitts

Joan H. Pitts

BRENDA MILES
WINSTON COUNTY TAX ASSESSOR-COLLECTOR
113 W MAIN STREET
LOUISVILLE, MISSISSIPPI 39339
Telephone (662) 773-3694
Facsimile (662) 773-8816

VIA FACSIMILE (662) 363-4016

Mr Randy Stewart
Executive Director
Tunica County Emergency Communications District

RE TRI-STATE CONSULTING SERVICES, INC

Dear Mr Stewart

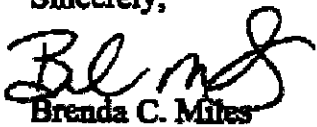
It is my pleasure to report to you on the quality of service and support we here in Winston County have received from Terry Williams and Jeff Cook and all the support people at Tri-State Consulting Services.

Terry Williams and Jeff Cook have been working with us since 1998. The quality of their work and knowledge is unsurpassed by any other company we have dealt with. The people in their Philadelphia, MS office, who does our mapping, are always right there to help us with any problems or questions we have. We call them on a regular basis and they are always there for us. We have found that everyone associated with Tri-State will go above and beyond the call of duty to get what we need accomplished to allow our office to function as efficient as possible.

Terry, Jeff and all of their staff are always a phone call away. They have never hesitated to come to Winston County to help personally if they feel this is in our best interest. In taking care of the public, meeting deadlines and your unexpected everyday problems, it is a relief to know when we have a problem - we call Terry and Jeff.

Please give me a call if I can answer any questions you may have.

Sincerely,



Brenda C. Miles
Winston County Tax Office

Tax Assessor and Collector

Stone County

Wiggins Mississippi 39577

(601) 928-4951

(601) 928-3121

(601) 928-2507 Fax



Charles E. Williams, Jr.
Tax Assessor / Collector

October 26, 2009

To Whom It May Concern

I have been asked to express my knowledge of and work experience with Tri-State Consulting Services, Inc

I have been involved with Jeff Cooke and Terry Williams, leaders of Tri-State for nearly three years now. They have recently completed a total digital conversion mapping project for Stone County, MS

Tri-State Consulting has demonstrated great experience in the mapping and GIS process. They have also shown an in-depth knowledge of county government and how the mapping process must correlate with the county data. Jeff Cooke has always given the extra effort to help me understand all aspects of the work to be done.

I have been thoroughly satisfied with the quality of work and the work ethic Tri-State has provided. I highly recommend Tri-State Consulting Services, Inc to anyone desiring mapping services.

Sincerely,

Charles Williams, Jr.
Charles Williams, Jr

Appraisers Vince Carlisle & Tom Smith (601) 928-6463
Deputy Clerks Violet Georgian, Charlotte Taylor Kelly O Neal & Joanne Gordon



TRI-STATE CONSULTING SERVICES, INC HISTORICAL OVERVIEW & PROFILE

The nucleus of what is now Tri-State Consulting Services, Inc was established in 1977 with the formation of Alabama Appraisal Service, Inc. AAS was originally formed to provide mapping and appraisal maintenance services to Alabama counties.

Alabama Appraisal Service, (after merging with Vantage Appraisal Service) accounted for maintenance in over 30 of the 67 counties in Alabama (involving over 400,000 parcels). The transition from "maintenance" to "full service" contractor began when management decided to relocate its corporate headquarters in Mississippi. At this point in our development in 1981, Mississippi Mapping & Appraisal Service, Inc began providing full mapping, appraisal, and data processing services to Municipal and County Governments. By the end of the court-ordered revaluation program in Mississippi, MMAS had appraised and/or mapped over 170,000 parcels.

Because of its reputation and expanding capabilities, the next logical step took the organization from its "local" management concept to one based on a more regional basis, hence the name "Tri-State." It is important to note that one of Tri-State's strongest assets, and what has contributed most to its steady, controlled growth, is its management team. The original management team that formed the mapping department for Alabama Appraisal Service in 1977 is still intact and make up the management "core" so vital to a smooth running organization.

With the formation of Tri-State, the decision was reached to pursue work in Georgia during the initial equalization order in 1988. During the period from 1989-1991, Tri-State mapped and/or appraised in excess of 150,000 parcels in Georgia.

Tri-State Consulting Services, Inc (TSC) acquired the mapping operation of CKB, Inc of Philadelphia, Mississippi in 2001. This acquisition was imperative to insure continued growth in Mississippi. The existing key personnel and their solid reputation for providing annual maintenance services has provided the necessary foundation. Tri-State is now the dominant cadastral mapping vendor in Mississippi and provides annual map maintenance services to more than 30 MS Counties. The attached maps present a summary view of the mapping and GIS services that TCS (and lineage companies) have provided to Mississippi Counties. This has included digital tax compilation and/or map conversion for GIS of 43 MS Counties, representing more than 1,000,000 parcels.

In 1995, Tri-State was part of a team that was awarded a \$33 million project to map the entire state of Connecticut. Although this award was rescinded due to a change in administration, the relationships established with fellow team members proved invaluable in the growth of the company. Management agreed to establish a strategic alliance with the senior staff and (now) principals of Atlas Geographic Data, Inc. of Wilmington, North Carolina. That teaming relationship and numerous subsequent joint project initiatives next led to the investment by Atlas principals into stock ownership within Tri-State in 2012, *in essence bringing both Atlas and Tri State into joint ownership and management*. Because of the long tradition of service and name recognition that each firm has established within its respective marketplace, the decision has been made for each firm to continue to operate under its prior name and resources. However, the merger strengthens both firms by increasing efficiency and reducing costs and greatly expanding the available in-house resources for any given project. From a technical perspective, the merger brings together the strong background of Tri State with cadastral mapping and maintenance of MS Counties within AutoCad/ArcGIS formats and experience with Delta Computer Systems with the strengths and experience of Atlas with 911 database development and ArcGIS Server and website implementations.

Client satisfaction is paramount to the success of any regional mapping company. All company employees are considered part of the team that meets this need. Tri-State's continuing growth and success can be attributed to its reputation and the repeat business it generates.

Tri-State Consulting Contacts

Jeff Cooke

jeff@tristateconsulting.com

Nancy Sellers

nancy@tristateconsulting.com

Monica Dennis

monica@tristateconsulting.com

Locations

20 Mineral Springs Rd, Ste 1

Pell City, AL 35125

Phone 205-338-1060

Fax 205-338-1064

312 Main St

Philadelphia, MS 39350

Phone 601-656-2569

Fax 601-656-6077

CONTRACT FOR PROFESSIONAL GIS SERVICES

between

The Golden Triangle Planning and Development District

and

The Clay County Board of Supervisors

THIS CONTRACT, entered into this day 2nd of October, by and between the Board of Supervisors, Clay County, Mississippi, hereinafter referred to as the "County," and the Golden Triangle Planning and Development District, Inc (a non-profit corporation organized and existing under the laws of the State of Mississippi), Starkville, Mississippi, hereinafter referred to as the "District "

IT IS HEREBY AGREED that the District, utilizing its facilities and resources, in conjunction with any necessary purchase of expendable supplies/services, will provide professional services in preparing and updating the County's digital Tax Parcel Polygons

I EMPLOYMENT OF THE DISTRICT

The Local Government hereby agrees to engage the District and the District hereby agrees to provide the services hereinafter described

II SCOPE OF SERVICES

See ATTACHMENT 1

Both the parties (the County and the District) recognize the need for keeping the County digital Tax Parcel Polygon shape file up-to-date The district will use all of its resources to help keep the digital Tax Parcels in working order

III TYPE OF CONTRACT

This is a fixed cost professional services contract, and does not include any costs for legal services Any preparation for litigation, and any costs to the District for providing testimony shall be reimbursed to the District by the County

IV TERMINATION FOR CONVENIENCE OF THE DISTRICT

The District may terminate this Contract at any time by giving written notice to the Local Government of such termination

V TERMINATION FOR CONVENIENCE OF THE COUNTY

The County may terminate this Contract at any time by giving written notice to the District of such termination

VI TIME OF PERFORMANCE

The project will commence immediately to be finished in 15 months

VII COMPENSATION

In consideration of the performance of this contract, the District shall be paid \$46,600 00

VIII METHOD OF PAYMENT

The County will be billed

\$14,100 upon execution of this Contract,
\$2,000 each month once the project commences for 15 months,
\$2,500 upon completion of the project

IN WITNESS HEREOF, the Board of Supervisors, Clay County, Mississippi and the Golden Triangle Planning and Development District, Inc , have executed this Contract by and through their duly authorized officers, signature and official seal, on the date herein first written

THE BOARD OF SUPERVISORS,
CLAY COUNTY

By Shelton Deanes
Shelton Deanes, President of the
Board of Supervisors Clay County

Attest [Signature]
CLAY COUNTY, MISSISSIPPI
Board of Supervisors
Clerkery
CLAY COUNTY, MS

GOLDEN TRIANGLE PLANNING AND
DEVELOPMENT DISTRICT, INC

By Rupert L. Johnson
Rupert L. "Rudy" Johnson
Executive Director

Attest [Signature]
(SEAL)

CLAY COUNTY
Clay County Parcel Proposal
August 30, 2017

Professional Services Description

Golden Triangle Planning and Development District Inc proposes to prepare the Clay County Parcel Redraw

1 Parcel Mapping – **\$46,600 00** GTPDD proposes to redraw all parcels in Clay County at \$2 50 a parcel using the 2014 Aerial Photography, flown by the County as a basemap County Section lines will be used as provided by United States Geologic Survey Deeds will be used to map parcels when not identifiable by other means All parcels will be redrawn in a digital GIS environment and stored in a Geodatabase To map the county parcels, GTPDD will purchase software that will allow the use of cutting edge parcel mapping technology The estimated time frame is 15 months

Cost Breakdown

- a **PARCEL MAPPING** – all county parcels will be redrawn digitally, matched to the 2014 Aerial Photography and county section lines
- b **LOTS, PLATS AND SUBDIVISIONS** – All lots, plats, and subdivisions will be incorporated into the parcel fabric and added as layers to the digital data
- c **LAND USE AND SOILS** – The county land use and soil layers are completed
- d **PAPER MAPS** – A map book will be created for printing purposes in Clay County The county Tax Assessor and staff will be trained on how to print on the plotter in the Tax Office All information needed for the maps will be added as a layer of annotation linked to the data in the parcel Geodatabase

| PARCELS | COST | TOTAL |
|---------|--------|-------------|
| 13,000 | \$2 50 | \$32,500 00 |

| SOFTWARE | | |
|--|-------------|--------------------|
| ARC ADVANCED BUNDLE & PARCEL FABRIC | \$14,100 00 | \$14,100 00 |
| TOTAL COST | | \$46,600 00 |

Additional services not included in this proposal

- A secure county web map will need to be prepared to view the county parcels from the World Wide Web

**IN THE MATTER OF AUTHORIZING AND APPROVING DISTRICT THREE TO
CHANGE PRIMARY BIDDER FOR CLAY GRAVEL PURCHASES FOR YEAR 2017**

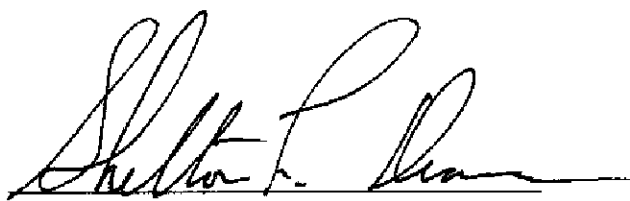
There came on this day for consideration the matter of authorizing and approving District Three to change primary bidder for Clay Gravel purchases for year 2017

It appears to this Board on January 3, 2017, this Board awarded the Clay Gravel primary bid to Preston Dobbs and BACCO was awarded the secondary bid, and,

It appears to this Board, Supervisor Davis is requesting this Board's consideration in allowing his District to change vendors for Clay Gravel due to BACCO being logistically closer to District Three shed than Preston Dobbs and secondly, in his experience, Supervisor Davis prefers the quality of the Clay Gravel sold at BACCO versus Preston Dobbs

After motion by R B Davis and second by Lynn Horton this Board doth vote unanimously to authorize and approve District Three to change BACCO to serve as its primary vendor for Clay Gravel and for Preston Dobbs to serve as the secondary or alternate vendor

SO ORDERED this the 2nd October, 2017



President

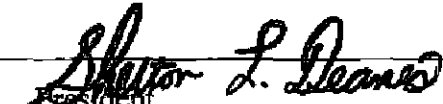
NO _____

IN THE MATTER OF GOING INTO CLOSED SESSION

There came on this day for consideration the matter of going into closed session

After motion by Luke Lummus and second by R B Davis this Board doth vote
unanimously to authorize to go into closed session

SO ORDERED this the 2nd day of October, 2017



President


NO _____

**IN THE MATTER OF GOING FROM CLOSED SESSION TO EXECUTIVE SESSION
AS ALLOWED UNDER SECTION 25-41-7 OF THE MISSISSIPPI CODE**

There came on this day for consideration the matter of going from closed session to
executive session as allowed under Section 25-41-7 of The Mississippi Code

After motion by Luke Lummus and second by R B Davis this Board doth vote
unanimously to go from closed session to executive session regarding a matter of Leasing of
Lands as authorized under Section 25-41-7 of *the Mississippi Code*

SO ORDERED this the 2nd day of September, 2017




President

NO _____

IN THE MATTER OF COMING OUT OF EXECUTIVE SESSION

There came on this day for consideration the matter of coming out of Executive Session
After motion by Luke Lummus and second by Lynn Horton this Board doth vote
unanimously to authorize and approve to come out of Executive session
SO ORDERED this the 2nd day of October, 2017



President

NO _____


**IN THE MATTER OF AMENDING THE BUDGET FOR YEAR 2017-2018 TO
REFLECT THE INCREASED FUNDING FOR THE MEALS ON WHEELS PROGRAM**

There came on this day for consideration the matter of amending the budget for year 2017-2018 to reflect the increased funding for the meals on wheels program

It appears to this Board when the Board was adopted and approved on September 15, 2017 the amount budgeted for the Meals on Wheels program provided by the Golden Triangle Planning and Development for the Citizens of Clay County was \$27,500 and the amount intended to be budgeted was \$31,000

THEREFORE, after motion by Luke Lummus and second by R B Davis this Board doth vote unanimously to authorize and approve to increase the budget for year 2017-2018 for the Homemaker's Program from \$27,500 to \$31,000

SO ORDERED this the 2nd day of October, 2017



President


NO _____

IN THE MATTER OF RECESSING

There came on this day for consideration the matter of recessing

After motion by Lynn Horton and second by Luke Lummus this Board doth vote
unanimously to recess until Thursday, October 5, 2017, at 9 00 a m at the Clay County
Courthouse

SO ORDERED this the 2nd day of October, 2017



President

