

NO \_\_\_\_\_


**IN THE MATTER OF GOING INTO CLOSED SESSION**

---

There came on this day for consideration the matter of going into closed session

After motion by Joe Chandler and second by Lynn Horton this Board doth vote  
unanimously to go into closed session

SO ORDERED this the 3<sup>rd</sup> day of October, 2016



President

NO \_\_\_\_\_


**IN THE MATTER OF GOING FROM CLOSED SESSION INTO EXECUTIVE  
SESSION**

---

There came on this day for consideration the matter of going from closed session into  
executive session

After motion by Lynn Horton and second by Luke Lummus this Board doth vote  
unanimously to go from closed session to executive session as allowed under Section 25-41-7 of  
the Mississippi Code to discuss pending and potential litigation

SO ORDERED this the 3<sup>rd</sup> day of October, 2016



President

NO \_\_\_\_\_

**IN THE MATTER OF COMING OUT OF EXECUTIVE SESSION**

---

There came on this day for consideration the matter of coming out of executive session

After motion by Lynn Horton and second by Shelton Deanes this Board doth vote  
unanimously to come out of executive session

SO ORDERED this the 3<sup>rd</sup> day of October, 2016



President

After motion by Shelton Deanes and second by Luke Lummus this Board doth vote  
unanimously to authorize to recess until Thursday, October 6, 2016, at 9 00 a m

SO ORDERED this the 3<sup>rd</sup> day of October, 2016



President

**BE IT REMEMBERED** that the Board of Supervisors of Clay County, Mississippi, met at the Courthouse in West Point, MS, on the 6<sup>th</sup> day of October, 2016, at 9 00 a m., and present were Lynn Horton, Luke Lummus, R. B Davis, President, Shelton Deanes and Joe Chandler Also present were Amy G Berry, Clerk of the Board, Bob Marshall, Board Attorney, and Eddie Scott, Sheriff of Clay County, when and where the following proceedings were as determined to wit,

NO \_\_\_\_\_

**IN THE MATTER OF ADOPTING AND AMENDING THE AGENDA FOR THE  
BOARD OF SUPERVISORS MEETING HELD ON OCTOBER 6, 2016**

---


There came on this day for consideration the matter of adopting and amending the agenda for the Board of Supervisors meeting held on October 6, 2016

It appears to this Board the following items need to be added to the agenda for further discussion and consideration by this Board

- Bob Marshall requesting to go into executive session
- Luke Lummus on reappointment to the GTR Solid Waste Board
- Bob Calvert regarding road closing
- Eddie Scott authority to go to the Sheriff Mid Winter Conference

After motion by Lynn Horton and second by Shelton Deanes the Board doth vote unanimously to adopt the agenda as presented and to approve the agenda as amended

SO ORDERED this the 6<sup>th</sup> day of October, 2016

  
\_\_\_\_\_  
President

**Clay County Board of Supervisors  
Agenda for Meeting Held  
Thursday, October 6, 2016 at 9 00 a m**

- Call to Order
- Welcome and Prayer
- X Adopt and Amend agenda
- TIF Plan Hearing for Nature's Golf as advertised
- X Approve and authorize to spread on the minutes the Grand Jury Report for Oct Term of Circuit Court
- X Approve and authorize to spread on the minutes the final notice from the MS Dept of Revenue approving the Real and Personal Roll for year 2016
- X Approve and authorize to spread on the minutes the letter received from State DHS office appointing Beth Cummings as the director over the Clay County DHS Office
- X Authorize and approve the President to sign the MDOT State Aid Certification Form for Executive Compensation
- X Authorize and approve for the Clerk to apply with the MS Dept of Environmental Quality for the annual DEQ Enforcement Officer grant for year 2017
- X Paige Lamkin
  - o Authorize and approve of the certification received from Tax Assessor/Collector certifying bad checks and insolvencies as of year ending 9/30/2016
- X Accept the Lease Purchase quote for financing of Asphalt Distributor (See Attached)
- X Approve and authorize payment for LINK Invoices for Special Support Services on Economic Development Projects in the amount of \$240 00
- X Authorize and approve travel for the Constables to attend quarterly Board meeting in Vicksburg, MS
- X Consider applying for the MS State Department of Health Grant for the NMMC Clay County Ambulance service for year 2017
- Request to go into closed session regarding the potential sale of property
- Recess until **Thursday, October 27, 2016 at 9 00 a m**

**Amendments**

~~Bob Lambert - Exec Sess~~  
~~Kumms - Reappoint R. B. Davis & Lynn H. H.~~  
~~Bob Cahert - Road closing~~  
~~Eddie Sest -~~

**Lease Purchase Quotes for Asphalt Distributor**

	<b>36 month</b>	<b>48 Month</b>
<b>Bancorp South</b>	1.93% / \$4,575.06	2.03% / \$3,471.14
<b>Hancock Bank</b>	1.93% / \$4,576.06	2.00% / \$3,469.05

**Announcements**

- State Aid annual maintenance inspection, October 12, 2016 at 7:30 a.m. at Robert Calvert's Office

The Chancery Clerk reported that pursuant to a resolution of the Board of Supervisors (the "Governing Body") of Clay County (the "County") calling for a public hearing to be held at 9 00 A M October 6, 2016, with respect to a Tax Increment Financing Plan, Nature's Golf Project, West Point City, Mississippi, September 2016 (the "TIF Plan"), he did cause a notice of the public hearing to be published in the *Daily Times Leader*, a newspaper having a general circulation in the County on September 21, 2016, as evidenced by proof of publication on file in the office of the Clerk. The Board President then called the meeting to order, and the public hearing was duly convened. At that time, all present were given an opportunity to present oral or written comments on the TIF Plan. At the conclusion of the public hearing, Deanes offered and moved the adoption of the following resolution.

**A RESOLUTION APPROVING THE ADOPTION AND IMPLEMENTATION OF THE "TAX INCREMENT FINANCING PLAN, NATURE'S GOLF PROJECT, WEST POINT CITY, MISSISSIPPI, SEPTEMBER 2016"**

WHEREAS, under the power and authority granted by the Laws of the State of Mississippi and particularly under Chapter 45 of Title 21, Mississippi Code of 1972, as amended, the Governing Body, on September 15, 2016, did adopt a certain resolution entitled

**RESOLUTION OF THE BOARD OF SUPERVISORS OF CLAY COUNTY, MISSISSIPPI, DETERMINING THE NECESSITY FOR AND INVOKING THE AUTHORITY GRANTED TO MUNICIPALITIES BY THE LEGISLATURE WITH RESPECT TO TAX INCREMENT FINANCING AS SET FORTH IN CHAPTER 45 OF TITLE 21, MISSISSIPPI CODE OF 1972, AS AMENDED, DETERMINING THAT THE NATURE'S GOLF PROJECT IS A PROJECT ELIGIBLE FOR TAX INCREMENT FINANCING UNDER THE LAWS OF THE STATE, THAT A PUBLIC HEARING BE CONDUCTED IN CONNECTION WITH THE TAX INCREMENT FINANCING PLAN, AND FOR RELATED PURPOSES**

WHEREAS, as directed by the aforesaid resolution and as required by law, a notice of public hearing was published one (1) time in the *Daily Times Leader*, a newspaper having a general circulation within the County, and was so published in said newspaper on September 21, 2016, as evidenced by the publisher's proof of publication of the same heretofore presented to the Governing Body and filed with the Clerk,

WHEREAS, the notice of public hearing generally described the TIF Plan and further called for a public hearing to be held at Clay County Board of Supervisors, 205 Court St, West Point, Mississippi, at 9 00 A M on October 6, 2016, in order for the general public to state or present their views on the TIF Plan, and

WHEREAS, at 9 00 A M on October 6, 2016, the public hearing was held and all in attendance were given an opportunity to state or present their oral or written comments on the TIF Plan

NOW, THEREFORE, BE IT RESOLVED by the Governing Body of the County, as follows

SECTION ONE That all of the findings of fact made and set forth in the preamble to this resolution shall be and the same are hereby found, declared, and adjudicated to be true and correct

**SECTION TWO** That the Governing Body of the City is now fully authorized and empowered under the provisions of Chapter 45 of Title 21, Mississippi Code of 1972, as amended, to adopt and implement the TIF Plan attached hereto, and do hereby adopt and approve such plan as presented in order to assist in the development of the proposed project by participating jointly with Clay County (the "County") to issue Tax Increment Financing Bonds or Notes in one or more series in an amount not to exceed Seven Hundred Fifty Thousand Dollars (\$750,000) to finance the cost of various improvements in connection with the TIF Plan

**SECTION THREE** That the Tax Increment Bonds or Notes of the City shall be issued pursuant to further proceedings of the Governing Body of the City

Horton seconded the motion to adopt the foregoing resolution and after the vote, the result was as follows


Supervisor Lynn "Don" Horton  
Supervisor Luke Lummus  
Supervisor R B Davis  
Supervisor Shelton L. Deanes  
Supervisor Floyd T. McKee

voted AYE  
voted AYE  
voted AYE  
voted AYE  
voted AYE

The motion having received the affirmative vote of a majority of all of the members of the Governing Body present, the Mayor declared the motion carried and the Resolution adopted on this the 10<sup>th</sup> day of Sept, 2016

Attest

Amy G Berry  
Amy G Berry, Chancery Clerk

Clay County, Mississippi  
R B Davis  
R B Davis, President  


AFFP

Affidavit of Publication

STATE OF MISSISSIPPI] SS  
COUNTY OF CLAY]

Cindy Cannon being duly sworn, says

That she is Classified Clerk of the Daily Times Leader, a daily newspaper of general circulation, printed and published in West Point, Clay County, Mississippi, that the publication, a copy of which is attached hereto, was published in the said newspaper on the following dates

September 21, 2016

\_\_\_\_\_

\_\_\_\_\_

\_\_\_\_\_

That said newspaper was regularly issued and circulated on those dates  
SIGNED

Cindy Cannon  
Classified Clerk

Subscribed to and sworn to me this 23 day of Sept, 2016.

Amy J. Benz  
Bonita J. Harris DC



My Commission Expires January 6 2020



NOTICE OF PUBLIC HEARING  
TAX INCREMENT FINANCING  
PLAN  
NATURE'S GOLF

Notice is hereby given that a public hearing will be held on October 6, 2016 at 9:00 A.M. at the Clay County Board of Supervisors, 208 Court Street West Point, MSY 39773, Mississippi on the Tax Increment Financing Plan, Nature's Golf Project, West Point City, Mississippi, September 2016 (the "TIF Plan") for consideration by the Clay County Board of Supervisors (the County). The County proposes to designate the project described in the TIF Plan as property for development and tax increment financing.

The general scope of the TIF Plan is for West Point City (the "City"), to issue Tax Increment Financing Revenue Bonds or Notes in one

or more series in an amount not to exceed Seven Hundred Fifty Thousand Dollars (\$750,000) for the purpose of providing funds necessary to pay for the construction of various infrastructure improvements in connection with the construction of the Nature's Golf project (the "Project") including, but not limited to, installation, rehabilitation and/or relocation of utilities such as water, sanitary sewer construction, renovation or rehabilitation of drainage improvements, roadways, curbs and gutters, sidewalks, site improvements, on-site parking paving and other related parking lot improvements, relocation of electrical lines, lighting, signalization, land, grading of rights-of way related architectural and engineering fees, attorney's fees, TIF Plan preparation fees, testation costs, capitalized interest, and other related soft costs. The TIF Bonds or Notes shall be secured solely by a pledge of the incremental increase in ad valorem tax revenues on real and personal property generated by construction and development in the TIF District, as described in the TIF Plan and will not be a general obligation of the City or County secured by the full faith, credit, and taxing power of the City or County or create any other pecuniary liability on the part of the City or County other than the pledge of the incremental increase in the ad valorem taxes set forth above.

Construction of the Project and payment of the Bonds issued to construct the Project will be paid as hereinabove set forth and will not require an increase in any kind or type of taxes within the City or County.

Sections 21-45-1 et. seq. Mississippi Code of 1972, as amended (the "TIF Act"), authorizes municipalities and counties in the State of Mississippi to undertake and carry out redevelopment projects as defined therein with the use of tax increment financing.

Copies of the TIF Plan are available for examination in the office of the Chancery Clerk of the Clay County Board of Supervisors in West Point, Mississippi.

This hearing is being called and conducted, and the TIF Plan has been prepared as authorized and required by the TIF Act.

Witness my signature and seal,  
this the 15th day of September,  
2016.

By: Lynn Don Horton, President  
Pubish  
September 21, 2016

# TTF Plan Hearing 09:00 AM

10/6/2016

1. Dan [unclear]
2. [unclear]
3. [unclear]
4. [unclear]
5. [unclear]
6. Ben Marshall
7. Eddie Dill
8. Robert L. Abbott
9. Lisa [unclear]
10. C. Harley [unclear]
11. Brian Jones
- 12.
- 13.
- 14.
- 15.
- 16.

NO \_\_\_\_\_


**IN THE MATTER OF AUTHORIZING AND APPROVING THE GRAND JURY  
REPORT FOR OCTOBER 2016 TERM OF CIRCUIT COURT**

---

There came on this day for consideration the matter of authorizing and approving the Grand Jury Report for October 2016 Term of Circuit Court

After motion by Lynn Horton and second by Luke Lummus this Board doth vote unanimously to authorize and approve of the Grand Jury Report as attached hereto as Exhibit A for the October 2016 Term of Circuit Court

SO ORDERED this the 6<sup>th</sup> day of October, 2016

A handwritten signature in black ink, appearing to be 'B. B. L.', written over a horizontal line.

President

STATE OF MISSISSIPPI  
COUNTY OF CLAY

IN THE CIRCUIT COURT OF CLAY COUNTY, MISSISSIPPI

---

FINAL REPORT OF THE GRAND JURY

---

TO THE HONORABLE LEE COLEMAN

WE, the Grand Jury for the October, 2016, Term of the Circuit Court of said County and State, having been duly empanelled, sworn and charged, and having now completed our deliberations, beg leave to submit to your honor this our Final Report

I

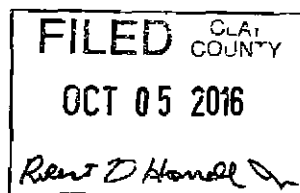
WE, the Grand Jury, consider it a privilege to have had the opportunity of serving the citizens of the County and wish to express our appreciation of the support of the officials and witnesses who appeared before this body

II

WE, the Grand Jury, have investigated the cases called to our attention by the District Attorney, Assistant District Attorneys, and County Attorney, and have returned true bills or no bills based on the evidence presented We have been in session for 3 days and have examined 96 witnesses, considered 96 cases, and have returned 54 true bills

III

Members of the Grand Jury have inspected the Tax Collector's office and find the books and records to be neat and orderly and apparently well kept



155/096

IV

We have inspected the County Jail and find it to be clean, neat and, the prisoners apparently well cared for

V

There is attached hereto and made a part hereof a report of the Chancery Clerk of the County showing that all monies collected by County Officials have been properly accounted for and deposited to the proper fund

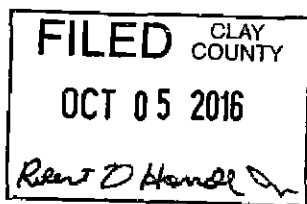
VI

There is attached hereto and made a part of this final report a Certificate advising that each and every witness who testified before this Grand Jury was first duly sworn and testified under oath

**AND NOW HAVING** completed our deliberations, we beg leave to be discharged until further orders of this Court

Respectfully submitted,

*William Jaron Reed*  
FOREMAN OF THE GRAND JURY



155/097

IN THE CIRCUIT COURT OF CLAY COUNTY, MISSISSIPPI

STATE OF MISSISSIPPI


COUNTY OF CLAY

TO THE GRAND JURY



That pursuant to Section 19-17-17 of the Mississippi code of 1972, I, Amy G Berry, Clerk of the Chancery Court and Ex-Officio County Auditor in and for said County and State, beg to submit this, my report for the period beginning April 5, 2016

I wish to state that I have checked the records of all County Officers during this period and all appear to be well kept I find that the Tax Collector of the County of Clay has reported all taxes collected by her and the money has been placed in the County Depository to the credit of the funds to which it belongs



I have carefully checked all dockets of the Justice Court Clerk and find that all fines collected by her, as shown on her dockets, have been reported and the money deposited in the County Depository to the proper fund as shown by receipt warrants issued by this office The financial records of the County of Clay show that on the October 4, 2016, there existed a substantial balance to the credit of most funds in the County These balances reflect the same as is shown by the County Depository reports These figures demonstrate that our County is in a sound financial condition



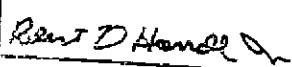
WITNESS MY SIGNATURE AND OFFICIAL SEAL OF OFFICE of the County of Clay,  
in the City of West Point, Mississippi, this the 4<sup>th</sup> October, 2016

  
  
AMY G BERRY, CHANCERY CLERK  
CLAY COUNTY, MISSISSIPPI

SWORN TO AND SUBSCRIBED before me on this the 4<sup>th</sup> October, 2016

  
ROBERT (BOB) HARRELL, CIRCUIT CLERK  
CLAY COUNTY, MISSISSIPPI  
 D C

Clerk & Ex-Officio Notary Public  
NOTARY PUBLIC Expires Jan 6, 2020

FILED CLAY COUNTY  
OCT 05 2016  


155/099

NO \_\_\_\_\_

**IN THE MATTER OF AUTHORIZING TO SPREAD ON THE MINUTES THE LETTER  
AS RECEIVED FROM THE STATE OF MS ON THE APPOINTMENT OF BETH  
CUMMINGS**

---

There came on this day for consideration the matter of authorizing to spread on the minutes the letter as received from the State of MS on the appointment of Beth Cummings

It appears to this Board as attached hereto as Exhibit A is a letter received informing the Board as of September 1, 2016 of Beth Cummings to serve as the County Director of the Clay County Department of Human Services

After motion by Luke Lummus and second by Lynn Horton this Board doth vote unanimously to authorize and approve to spread on the minutes the letter as attached hereto as Exhibit A

SO ORDERED this the 6<sup>th</sup> day of October, 2016



President





**STATE OF MISSISSIPPI**  
**Phil Bryant, Governor**  
**DEPARTMENT OF HUMAN SERVICES**  
**John Davis**  
**Executive Director**

September 30, 2016

Dear Sirs,

Effective September 29, 2016 I was appointed County Director of Clay County with the Mississippi Department of Human Services

In advance I'd like to thank you for your support and I look forward to working with each of you

Sincerely,

A handwritten signature in cursive script that reads "Beth Cummings".

Beth Cummings, County Director

NO \_\_\_\_\_


**IN THE MATTER OF APPROVING AND AUTHORIZING THE PRESIDENT TO  
EXECUTE THE FEDERAL SPENDING TRANSPARENCY FORM FOR MS STATE  
AID**

---

There came on this day for consideration the matter of approving and authorizing the President to execute the Federal Spending Transparency Form for MS State Aid

After motion by Luke Lummus and Shelton Deanes this Board doth vote unanimously to authorize and approve of the form as attached hereto as Exhibit A

SO ORDERED this the 6<sup>th</sup> day of October, 2016

A handwritten signature in black ink, appearing to be 'R. B. Deanes', written over a horizontal line.

President

OFFICE OF  
STATE AID ROAD CONSTRUCTION

MISSISSIPPI DEPARTMENT OF TRANSPORTATION  
P O BOX 1850  
JACKSON MISSISSIPPI 39215 1850

H Carey Webb P E  
State Aid Engineer  
Telephone (601) 359 7150

412 Woodrow Wilson Avenue  
Jackson, Mississippi 39216  
Fax (601) 359-7141

October 3, 2016

Board of Supervisors  
Clay County  
c/o Chancery Clerk  
Post Office Box 815  
West Point, MS 39773

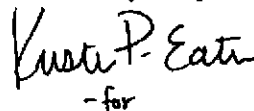
Dear Supervisors

Beginning October 1, 2010, federal guidance directs compliance with the Transparency Act to report prime and first-tier sub-award data. Prime awardees and sub-awardees of federal financial assistance must report executive compensation data if they meet the statutory reporting thresholds. Attached you will find a copy of the Guidance for Federal Spending Transparency and the MDOT/State Aid Certification Form for Sub-Awards.

Please review the attached guidance in its entirety and complete the attached certification form. Please note that all three items must be met as shown under background on the contained guidance. If all three items are *not* met, check the first blank on the certification form. If all three items *are* met please check the second blank on the certification form and include the names and total compensation of the five most highly compensated officers of the county. Please include the local entity name, the entity DUNS number, sign, date and return no later than **October 21, 2016**.

After completing attached certification form, please send it directly to Kristen Eaton, P O Box 1850, Jackson, MS 39215-1850. If you prefer you can fax completed form to (601)359-7141 (attn Kristen Eaton), or e-mail completed form to keaton@osarc.state.ms.us. If you have any questions, please do not hesitate to contact me at (601)359-7150. Thank you in advance for your cooperation.

Yours very truly,



-for

H Carey Webb, P E  
State Aid Engineer

**Guidance for Federal Spending Transparency  
Subaward and Executive Compensation Data  
Reporting Requirements for FFATA Implementation**

**Summary**

1 Prime awardees and subawardees of federal financial assistance must report executive compensation data if they meet the statutory reporting thresholds. For the Federal-Aid Highway Program, this means that the State, and any subawardees of Federal-Aid funds through the State, are subject to the executive compensation reporting requirement.

- names and total compensation of the five most highly compensated officers of the entity if the entity in the preceding fiscal year received 80 percent or more of its annual gross revenues in Federal awards, and \$25,000,000 or more in annual gross revenues from Federal awards, and the public does not have access to this information about the compensation of the senior executives of the entity through periodic reports filed under section 13(a) or 15(d) of the Securities Exchange Act of 1934 (15 U.S.C. §§ 78m(a), 78o(d)) or section 6104 of the Internal Revenue Code of 1986. See FFATA § 2(b)(1).

**Background**

Beginning October 1, 2010, guidance directs compliance with the Transparency Act to report prime and first-tier subaward data. Federal agencies and prime awardees will report to ensure disclosure of Federal contract and grant subaward and executive compensation data.

The Transparency Act requires information disclosure concerning entities receiving Federal financial assistance through Federal awards such as Federal contracts, sub-contracts, grants, and sub-grants.

Specifically, the Transparency Act's section 2(b)(1) requires the Office of Management and Budget ("OMB") to ensure the establishment of a publicly available website that contains the following information about each Federal award:

- name of the entity receiving the award
- amount of the award,
- information on the award including transaction type, funding agency, the North American Industry Classification System code or Catalog of Federal Domestic Assistance number, program source, award title, descriptive of the purpose of each funding action,
- location of the entity receiving the award and primary location of performance under the award, including city, State, congressional district, and country,
- unique identifier of the entity receiving the award and the parent entity of the recipient, should the entity be owned by another entity, and

**MDOT/State Aid Certification Form for Sub-Awards  
Executive Compensation Reporting for Transparency Act**

On behalf of the entity named below, I certify that I have personally read and reviewed the executive compensation reporting requirements of the Federal Funding Accountability and Transparency Act of 2006, as amended by Section 6202 of the Government Funding Transparency Act of 2008 [FFATA], and certify under penalty of perjury pursuant to Section 97-9-61, Mississippi Code of 1972, as amended, the following


Local Entity Name Clay County MS


Data Universal Numbering System (DUNS) Number 079117719 (required)

The local entity listed below receiving federal funds from MDOT/State Aid **does not** meet the executive compensation reporting requirements of the Federal Funding Accountability and Transparency Act of 2006, as amended by Section 6202 of the Government Funding Transparency Act of 2008 [FFATA]

The local entity listed below receiving federal funds from MDOT/State Aid **does** meet the executive compensation reporting requirements of Federal Funding Accountability and Transparency Act of 2006, as amended by Section 6202 of the Government Funding Transparency Act of 2008 [FFATA], listed below are the names and total annual compensation of the five most highly compensated officers of the county

	NAME	TOTAL ANNUAL COMPENSATION
1	_____	_____
2	_____	_____
3	_____	_____
4	_____	_____
5	_____	_____

  
Local Entity Representative



10/6/2014  
Date

NO \_\_\_\_\_

**IN THE MATTER OF APPROVING THE SUBMISSION OF THE GRANT  
APPLICATION FOR THE SOLID WASTE ENFORCEMENT OFFICER FOR YEAR  
2017**

---

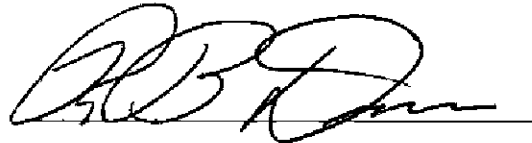
There came on this day for consideration the matter of approving the submission of the Grant application for the Solid Waste Enforcement Officer for year 2017

It appears to this Board the application period to apply for grant funding through the MS Department of Environmental Quality is between October 1, 2016 thru April 1, 2017 to fund the Solid Waste Enforcement Officer Salary, and,

It appears to this Board that Clay County is eligible to receive grant funding towards the said salaried position in the amount of \$7,614 00 for year 2017 as attached hereto as Exhibit A

After motion by Lynn Horton and second by Shelton Deanes this Board doth vote unanimously to authorize and approve of the submission of the Grant application for the Solid Waste Enforcement Officer as attached hereto as Exhibit A

SO ORDERED, this the 6<sup>th</sup> day of October, 2016



President



STATE OF MISSISSIPPI  
PHIL BRYANT  
GOVERNOR  
MISSISSIPPI DEPARTMENT OF ENVIRONMENTAL QUALITY  
GARY C. RIKARD EXECUTIVE DIRECTOR

October 3, 2016

Mr R B Davis, President  
Clay County Board of Supervisors  
P O Box 815  
West Point, MS 39773

Dear Mr Davis

As you may be aware, each County is annually allocated a grant amount under the Local Solid Waste Assistance Grants Fund administered by MDEQ. Based on the total available funds, your County's allocation for this State fiscal year (July 1, 2015 – June 30, 2016) has been determined to be **\$7,614**. Your county will have until **April 30, 2017** to submit an application to MDEQ for these funds for this state fiscal year (form enclosed).

As a reminder, the allowable uses for these grant funds include the clean-up of unauthorized dumps on public or private property, the establishment of a collection center or program for white goods, recyclables or other bulky rubbish waste not managed by local residential solid waste collection programs, the provision of public notice and education related to the proper management and recycling of solid waste, the payment of a maximum of fifty percent (50%) of the cost of employing local solid waste enforcement officer; the payment of a maximum of seventy-five percent (75%) of the cost of conducting household hazardous waste collection programs and the development of other local solid waste management program activities associated with the prevention, enforcement or abatement of unauthorized dumps. State law does prevent the use of these funds for the establishment or operation of a landfill, rubbish site, or other disposal facility, the routine collection of garbage, or the collection of garbage fees.

Your county is also eligible to apply for additional competitive solid waste assistance grant funds during the fiscal year. The deadline for the submittal of applications for competitive grant funds is **October 1** and **April 1**. We encourage the County to consider your local solid waste management needs and use the enclosed application form to apply for your allocated grant funds to address these local needs. The Department will accept one joint application from the county for grant funds from both the non-competitive and competitive grant categories, if the county desires to submit such an application. If you have any questions about this program or needs more information on the program, please contact Mark Williams with MDEQ at 601-961-5171.

Sincerely,

A handwritten signature in black ink that reads "Mark Williams".

Mark Williams, P E , BCEE, Chief  
Waste and Recycling Programs

OFFICE OF POLLUTION CONTROL

POST OFFICE BOX 2261 • JACKSON MISSISSIPPI 39225 2261 TEL (601) 961 5171 FAX (601) 354-6612 www.deq.state.ms.us  
AN EQUAL OPPORTUNITY EMPLOYER

MISSISSIPPI DEPARTMENT OF ENVIRONMENTAL QUALITY  
GRANT APPLICATION  
PART 1. GENERAL INFORMATION

- 1 Name of Applicant \_\_\_\_\_
- 2 Address of Applicant \_\_\_\_\_  
City \_\_\_\_\_ State \_\_\_\_\_ Zip \_\_\_\_\_
- 3 Telephone No of Applicant \_\_\_\_\_
- 4 Contact Person \_\_\_\_\_
- 5 Address of Contact Person (if different than applicant) \_\_\_\_\_  
City \_\_\_\_\_ State \_\_\_\_\_ Zip \_\_\_\_\_
- 6 Telephone No of Contact Person \_\_\_\_\_
- 7 Email Address of Contact Person \_\_\_\_\_
- 8 Grant Request Category  
\_\_\_\_\_ a Local Government Solid Waste Assistance Grant (attach Part 2a)  
Competitive grant request \_\_\_\_\_ Non-Competitive grant request \_\_\_\_\_  
\_\_\_\_\_ b Local Government Solid Waste Planning Grant (attach Part 2c)  
\_\_\_\_\_ c Local Government Waste Tire Grant (attach Part 2b)
- 9 Descriptive Title of Project/Program \_\_\_\_\_  
\_\_\_\_\_  
\_\_\_\_\_
- 10 Describe the geographic area which the project/program will serve including the population to be served and list all political subdivisions to be served (e.g. counties, cities, etc.)  
\_\_\_\_\_  
\_\_\_\_\_  
\_\_\_\_\_
- 11 Is applicant in violation of or delinquent on, any condition of a previously awarded grant or loan from the MDEQ?  
\_\_\_\_\_ yes \_\_\_\_\_ no (If yes, please attach an explanation)
- 12 Certification  
To the best of my knowledge and belief, I certify that the information provided in this application including attachments is true, accurate, and correct. I further certify that I possess the authority to apply for this grant on behalf of the applicant.
- \_\_\_\_\_  
Name of authorized representative (Please type or print)      Signature of authorized representative
- \_\_\_\_\_  
Title of authorized representative (Please type or print)      Date

Mississippi Department of Environmental Quality  
Solid Waste Policy, Planning & Grants Branch  
P. O. Box 2261, Jackson, MS 39225  
Phone: 601-961-5171/Fax: 601-961-5785



**SOLID WASTE ASSISTANCE GRANT REQUEST  
PART 2a**

1 Grant Applicant \_\_\_\_\_

2 Please check one or more of the following activities which the applicant intends to conduct with the requested funds and include an estimate of the total funds needed to conduct the activity. Also, attach a more detailed proposed breakdown of how the funds will be used, such as costs for construction, equipment, personnel, administration, etc. (Note that no more than 3% of the funds may be used for administration of the grant.)

		Funds Requested
<input type="checkbox"/>	A Cleanup of existing and/or future unauthorized dumps on public or private property	\$ _____
<input type="checkbox"/>	B Establishment of a collection center or program for white goods, recyclables or other bulky rubbish waste not managed by local residential solid waste collection programs	\$ _____
<input type="checkbox"/>	C Provision of public notice and education related to the proper management of solid waste, including recycling	\$ _____
<input type="checkbox"/>	D Payment of the costs of employing a local solid waste enforcement officer (Complete Supplemental Part 3)	\$ _____
<input type="checkbox"/>	E Payment of a maximum of seventy-five percent (75%) of the cost of conducting household hazardous waste collection programs	\$ _____
<input type="checkbox"/>	F Development of other local solid waste management program activities associated with the prevention, enforcement or abatement of unauthorized dumps, as approved by the commission	\$ _____
<b>TOTAL FUNDS REQUESTED</b>		<b>\$ _____</b>

3 Please attach a narrative description for each part of Section 2 checked above, indicating how the applicant proposes to conduct the activities with the funds requested.

- If the activity includes Section 2.A., the description must identify the primary solid waste management facilities that will be utilized to ensure proper management of all solid wastes. The description must also identify the person or office that will be responsible for making a reasonable effort to require any known person(s) responsible for creating an unauthorized dump to clean up the property before the applicant expends money from the grant funds to do so and the person or office that will be responsible on behalf of the applicant for making a reasonable effort to recover from the responsible person any funds expended by the applicant.
- If the activity includes Section 2.B., the description should identify the location of any proposed collection center, if known, and any other primary solid waste management facilities that will be utilized to ensure proper management of all collected items.
- If the activity includes Section 2.D., applicant must submit Part 3 Enforcement Officer Supplemental Grant Request form.
- If the activity includes Section 2.E., the project shall be conducted in accordance with the Mississippi "Right-Way -To-Throw-Away Program" Regulations.

Mississippi Department of Environmental Quality  
Solid Waste Policy, Planning & Grants Branch  
P. O. Box 2261, Jackson, MS 39225  
Phone: 601-961-5171/Fax: 601-961-5785

**SOLID WASTE ENFORCEMENT OFFICER  
SUPPLEMENTAL GRANT REQUEST FORM  
PART 3**

1 Grant Applicant \_\_\_\_\_

2 Standard Enforcement Officer Funding (up to 50%)

The standard enforcement officer funding may be requested from the local government's eligible Solid Waste Assistance Grant (SWAG) funding for the state fiscal year. Alternate funding (derived from waste tire funds) for the enforcement officer may be requested by the applicant, if the applicant elects to utilize its eligible SWAG funds for other solid waste projects.

**Amount Requested**

A Solid Waste Assistance Grants (SWAG) Funds, or \_\_\_\_\_

B Alternate Base Funds (From waste tire funds) \_\_\_\_\_

3 Established Program Supplements

If the applicant has an established enforcement officer program (at least 2 years) and has requested the standard SWAG grant as per Section 2 A above, the applicant may request supplemental enforcement officer funding (derived from waste tire funds)

A Established Program Supplement (up to 25%)  
(Provide narrative indicating that the program has functioned successfully at least 2 years) \_\_\_\_\_

B Local Ordinance Supplement (up to 10%)  
(Attach copies of local illegal dumping ordinances and a narrative description of how such ordinances are enforced) \_\_\_\_\_

4 Total Grant Funding and Applicant Contribution

Total Grant Funds Requested  
(Total Funding From Parts 2 & 3) \_\_\_\_\_

Total Applicant Contribution \_\_\_\_\_

**Total Enforcement Officer Cost**  
(Note: State Grant Regulations define the cost of employing a solid waste enforcement officer as salary and fringe benefits) \_\_\_\_\_

Mississippi Department of Environmental Quality  
Solid Waste Policy, Planning & Grants Branch  
P. O. Box 2261, Jackson, MS 39225  
Phone: 601-961-5171/Fax: 601-961-5785

(See Back)

**SOLID WASTE ENFORCEMENT OFFICER  
SUPPLEMENTAL GRANT REQUEST FORM  
PART 3 (continued)**

5 Enforcement Officer Information

- a Name of Officer (if position filled) \_\_\_\_\_
- b Position Title \_\_\_\_\_
- c Division or Department \_\_\_\_\_
- d Officer Contact Information
  - Work Mailing Address \_\_\_\_\_
  - \_\_\_\_\_
  - Work Phone Number \_\_\_\_\_
  - Work Fax Number \_\_\_\_\_
  - E-Mail Address (if available) \_\_\_\_\_

6 The applicant must include a detailed job description which describes the Division or Agency of the local government in which the officer is employed, the enforcement officer's primary duties and the percentage of time allocated to each primary duty. The work duties of the officer shall generally comply with the guidance document developed by the Department of Environmental Quality, entitled "Local Solid Waste Enforcement Officers Duties and Procedures."

Mississippi Department of Environmental Quality  
Solid Waste Policy, Planning & Grants Branch  
P. O. Box 2261, Jackson, MS 39225  
Phone: 601-961-5171/Fax: 601-961-5785

NO \_\_\_\_\_


**IN THE MATTER OF APPROVING THE 2016 INSOLVENCIES**

---

There came on this day for consideration the matter of approving the 2016 insolvencies

After motion by Lynn Horton and second by Shelton Deanes this Board doth vote unanimously to approve the 2016 insolvencies and further authorizes the insolvencies to spread on the minutes of this board as attached hereto as Exhibit A

SO ORDERED this the 6th day of October, 2016

A handwritten signature in black ink, appearing to be 'L. Horton', written over a horizontal line.

President



Clay County Tax Assessor/Collector  
Paige Lamkin  
P O Box 795  
West Point, MS 39773  
Phone (662) 494-3432 or (662) 494-2724  
Fax (662) 494-7452

October 6, 2016

State of Mississippi  
County of Clay Tax Assessor/Collector

I, Paige Lamkin, Tax Assessor/Collector in and for said county and state, do hereby certify that I have two (2) uncollected checks at this time

Please see attached

A handwritten signature in cursive script that reads "Paige Lamkin".

Paige Lamkin  
Tax Assessor/Collector

Presented to the Board of Supervisors on  
October 6, 2016, by Amy Berry for Paige Lamkin

Rashida Jones (2 checks)  
191 Cromwell Street  
West Point, MS 39773



Clay County Tax Assessor/Collector  
Paige Lamkin  
P O Box 795  
West Point, MS 39773  
Phone (662) 494-3432 or (662) 494-2724  
Fax (662) 494-7452

October 6, 2016

State of Mississippi  
County of Clay Tax Assessor/Collector

I, Paige Lamkin, Tax Assessor/Collector in and for said county and state, do hereby certify that the attached list is a true and correct listing of the 2015 insolvencies. I do hereby state that I will, to the best of my ability, continue to try to collect these personal property taxes using every means within the law.

A handwritten signature in cursive script that reads "Paige Lamkin".

Paige Lamkin  
Tax Assessor/Collector

Presented to the Board of Supervisors on  
October 6, 2016, by Amy Berry for Paige Lamkin

ALPHABETICAL ORDER  
SUMMARY BY DISTRICT  
PERSONAL PROPERTY

CLAY COUNTY TAX COLLECTOR  
I N S O L V E N C Y T A X L I S T I N G  
FOR TAXES DUE 2/01/2016 PRINTED AS OF 10/31/2016

DATE 10/03/2016 TIME 11 28 09  
PAGE 1  
PROG-TXDLQPI

	TRUE VAL	ASD VAL	DIST	MIL RATE	TAX DUE	INT DUE	TOT DUE
* DISTRICT TOTALS**	3764	5647	1010	05018	283 37	25 50	308 87
COUNTY TAX AMOUNT				05018	283 37	25 50	308 87
CITY TAX AMOUNT							
SCHOOL TAX AMOUNT							

694



ALPHABETICAL ORDER  
SUMMARY BY DISTRICT  
PERSONAL PROPERTY

CLAY CO COLLECTOR DATE 10/03/2016 TIME  
I N S O L V E N C Y T A X L I S T I N G PAGE 2  
FOR TAXES DUE 2/01/2016 PRINTED AS OF 10/31/2016 PROG TXDLQPI

	TRUE VAL	ASD VAL	DIST	MIL RATE	TAX DUE	INT DUE	TOT DUE
* DISTRICT TOTALS**	10256	15386	1110	04910	754 68	76 07	830 75
COUNTY TAX AMOUNT				04910	754 68	76 07	830 75
CITY TAX AMOUNT							
SCHOOL TAX AMOUNT							

695

ALPHABETICAL ORDER  
SUMMARY BY DISTRICT  
PERSONAL PROPERTY

CLAY COUNTY TAX COLLECTOR  
I N S O L V E N C Y T A X L I S T I N G  
FOR TAXES DUE 2/01/2016 PRINTED AS OF 10/31/2016

DATE 10/03/2016 TIME 11 28 09  
PAGE 3  
PROG TXDLQPI

TRUE VAL ASD VAL DIST MIL RATE TAX DUE INT DUE TOT DUE

\*\*DISTRICT TOTALS\*\*

COUNTY TAX AMOUNT  
CITY TAX AMOUNT  
SCHOOL TAX AMOUNT

969

ALPHABETICAL ORDER  
SUMMARY BY DISTRICT  
PERSONAL PROPERTY

CLAY COLLECTOR DATE 10/03/2016 TIME 4  
INSOLVENCY TAX LISTING PAGE 4  
FOR TAXES DUE 2/01/2016 PRINTED AS OF 10/31/2016 PROG-TXDLQPI

TRUE VAL ASD VAL DIST MIL RATE TAX DUE INT DUE TOT DUE

\*\*DISTRICT TOTALS\*\*

COUNTY TAX AMOUNT  
CITY TAX AMOUNT  
SCHOOL TAX AMOUNT

697

ALPHABETICAL ORDER  
SUMMARY BY DISTRICT  
PERSONAL PROPERTY

CLAY COUNTY TAX COLLECTOR  
I N S O L V E N C Y T A X L I S T I N G  
FOR TAXES DUE 2/01/2016 PRINTED AS OF 10/31/2016

DATE 10/03/2016 TIME 11 28 09  
PAGE 5  
PROG TXDLQPI

	TRUE VAL	ASD VAL	DIST	MIL RATE	TAX DUE	INT DUE	TOT DUE
**DISTRICT TOTALS**	12443	18666	2110	04929	914 96	122 50	1037 46
COUNTY TAX AMOUNT				04929	914 96	122 50	1037 46
CITY TAX AMOUNT							
SCHOOL TAX AMOUNT							

869

ALPHABETICAL ORDER  
 SUMMARY BY DISTRICT  
 PERSONAL PROPERTY

CLAY COU COLLECTOR  
 I N S O L V E N C Y T A X L I S T I N G  
 FOR TAXES DUE 2/01/2016 PRINTED AS OF 10/31/2016

DATE 10/03/2016 TIME  
 PAGE 0  
 PROG TXDLQPI

	TRUE VAL	ASD VAL	DIST	MIL RATE	TAX DUE	INT DUE	TOT DUE
**DISTRICT TOTALS**	19875	29812	3000	05059	2469 98	528 97	2998 95
COUNTY TAX AMOUNT				05059	1492 18	279 85	1772 03
CITY TAX AMOUNT					977 80	249 12	1226 92
SCHOOL TAX AMOUNT							

ALPHABETICAL ORDER  
SUMMARY BY DISTRICT  
PERSONAL PROPERTY

CLAY COUNTY TAX COLLECTOR  
I N S O L V E N C Y T A X L I S T I N G  
FOR TAXES DUE 2/01/2016 PRINTED AS OF 10/31/2016

DATE 10/03/2016 TIME 11 28 09  
PAGE 7  
PROG TXDLQPI

	TRUE VAL	ASD VAL	DIST	MIL RATE	TAX DUE	INT DUE	TOT DUE
**DISTRICT TOTALS**	550	826	3010	05059	41 79	3 76	45 55
COUNTY TAX AMOUNT				05059	41 79	3 76	45 55
CITY TAX AMOUNT							
SCHOOL TAX AMOUNT							

700

1  
ALPHABETICAL ORDER  
SUMMARY BY DISTRICT  
PERSONAL PROPERTY

CLAY CO COLLECTOR  
INSOLVENCY TAX LISTING  
FOR TAXES DUE 2/01/2016 PRINTED AS OF 10/31/2016  
DATE 10/03/2016 TIME 9  
PAGE 8  
PROG TXDLQPI

	TRUE VAL	ASD VAL	DIST	MIL RATE	TAX DUE	INT DUE	TOT DUE
**DISTRICT TOTALS**	44697	67048	3110	04934	3272 13	678 93	3951 06
COUNTY TAX AMOUNT				04934	3272 13	678 93	3951 06
CITY TAX AMOUNT							
SCHOOL TAX AMOUNT							

701

ALPHABETICAL ORDER  
SUMMARY BY DISTRICT  
PERSONAL PROPERTY

CLAY COUNTY TAX COLLECTOR  
I N S O L V E N C Y T A X L I S T I N G  
FOR TAXES DUE 2/01/2016 PRINTED AS OF 10/31/2016

DATE 10/03/2016 TIME 11 28 09  
PAGE 9  
PROG TXDLQPI

TRUE VAL ASD VAL DIST MIL RATE TAX DUE INT DUE TOT DUE

\* DISTRICT TOTALS\*\*

COUNTY TAX AMOUNT  
CITY TAX AMOUNT  
SCHOOL TAX AMOUNT

72



ALPHABETICAL ORDER  
SUMMARY BY DISTRICT  
PERSONAL PROPERTY

CLAY COU COLLECTOR DATE 10/03/2016 TIME 9  
I N S O L V E N C Y T A X L I S T I N G PAGE 10  
FOR TAXES DUE 2/01/2016 PRINTED AS OF 10/31/2016 PROG TXDLQPI

TRUE VAL ASD VAL DIST MIL RATE TAX DUE INT DUE TOT DUE

\*\*DISTRICT TOTALS\*\*

COUNTY TAX AMOUNT  
CITY TAX AMOUNT  
SCHOOL TAX AMOUNT

713

ALPHABETICAL ORDER  
SUMMARY BY DISTRICT  
PERSONAL PROPERTY

CLAY COUNTY TAX COLLECTOR  
I N S O L V E N C Y T A X L I S T I N G  
FOR TAXES DUE 2/01/2016 PRINTED AS OF 10/31/2016

DATE 10/03/2016 TIME 11 28 09  
PAGE 11  
PROG TXDLQPI

	TRUE VAL	ASD VAL	DIST	MIL RATE	TAX DUE	INT DUE	TOT DUE
* DISTRICT TOTALS**	57836	86757	4110	05021	4346 14	479 61	4825 75
COUNTY TAX AMOUNT				05021	4346 14	479 61	4825 75
CITY TAX AMOUNT							
SCHOOL TAX AMOUNT							

712

ALPHABETICAL ORDER  
SUMMARY BY DISTRICT  
PERSONAL PROPERTY

CLAY CO COLLECTOR DATE 10/03/2016 TIME 3  
I N S O L V E N C Y T A X L I S T I N G PAGE 12  
FOR TAXES DUE 2/01/2016 PRINTED AS OF 10/31/2016 PROG TXDLQPI

TRUE VAL ASD VAL DIST MIL RATE TAX DUE INT DUE TOT DUE

\*\*DISTRICT TOTALS \*

COUNTY TAX AMOUNT  
CITY TAX AMOUNT  
SCHOOL TAX AMOUNT

75

ALPHABETICAL ORDER  
SUMMARY BY DISTRICT  
PERSONAL PROPERTY

CLAY COUNTY TAX COLLECTOR  
I N S O L V E N C Y T A X L I S T I N G  
FOR TAXES DUE 2/01/2016 PRINTED AS OF 10/31/2016

DATE 10/03/2016 TIME 11 28 09  
PAGE 13  
PROG TXDLQPI

	TRUE VAL	ASD VAL	DIST	MIL RATE	TAX DUE	INT DUE	TOT DUE
**DISTRICT TOTALS**	25752	38629	5110	04824	1923 27	223 38	2146 65
COUNTY TAX AMOUNT				04824	1923 27	223 38	2146 65
CITY TAX AMOUNT							
SCHOOL TAX AMOUNT							

ALPHABETICAL ORDER  
SUMMARY BY DISTRICT  
PERSONAL PROPERTY

CLAY CO COLLECTOR DATE 10/03/2016 TIME 9  
I N S O L V E N C Y T A X L I S T I N G PAGE 14  
FOR TAXES DUE 2/01/2016 PRINTED AS OF 10/31/2016 PROG TXDLQPI

TRUE VAL ASD VAL DIST MIL RATE TAX DUE INT DUE TOT DUE

\*\*DISTRICT TOTALS

COUNTY TAX AMOUNT  
CITY TAX AMOUNT  
SCHOOL TAX AMOUNT

77

\* GRAND TOTALS \*\* 175177 262771 14006 32 2138 72 16145 04

COUNTY TAX AMOUNT  
CITY TAX AMOUNT  
SCHOOL TAX AMOUNT

13028 52	1889 60	14918 12
977 80	249 12	1226 92

758



Clay County Tax Assessor/Collector  
Paige Lamkin  
P O Box 795  
West Point, MS 39773  
Phone (662) 494-3432 or (662) 494-2724  
Fax (662) 494-7452

October 6, 2016

State of Mississippi  
County of Clay Tax Assessor/Collector

I, Paige Lamkin, Tax Assessor/Collector in and for said county and state, do hereby certify that the attached list is a true and correct listing of the 2015 insolvencies. I do hereby state that I will, to the best of my ability, continue to try to collect these mobile home taxes using every means within the law.

A handwritten signature in cursive script that reads "Paige Lamkin".

Paige Lamkin  
Tax Assessor/Collector

Presented to the Board of Supervisors on  
October 6, 2016, by Amy Berry for Paige Lamkin

Rect # / Regn #	Name / Address	Location / Lot #	Serial# / Make	Year	Size	Assmt	Cnty Tax	City Tax	Sch Tax	Seperate Sch Tax	Total Taxes	Reg Fee	Prt Fee Interest	Total Due	Taxing District
2015 2007	21 00 ARNEY STEPHANIE 992 PINE GROVE ROAD CEDAR BLUFF MS 39741	ARNEY GENA B DLQ DTE 2/01/2015	AL G78498 BOULDER GRANITE	1978	74X 14	311	15 45			17 98	33 43		3 00 7 02	43 45	3010
2016 2007	22 00 ARNEY STEPHANIE 992 PINE GROVE ROAD CEDAR BLUFF MS 39741	ARNEY GENA B DLQ DTE 2/01/2016	AL G78498 BOULDER GRANITE	1978	74X 14	311	15 73			18 01	33 74		3 04	36 78	3010
2011 2005	28 00 AVANT CHRISTOPHER AND GRIFFIS 9855 OLD HWY 46 MANTEE MS 39751	REMON POSLEY DLQ DTE 2/01/2011	S1AL5859A&B SPIRAL	1995	60X 28	1462	62 25			80 41	142 66		3 00 39 21	99 03	5000
2012 2005	24 00 AVANT CHRISTOPHER AND GRIFFIS 9855 OLD HWY 46 MANTEE MS 39751	REMON POSLEY DLQ DTE 2/01/2012	S1AL5859A&B SPIRAL	1995	60X 28	1462	63 74			80 41	144 15		3 00 82 17	229 32	5000
2013 2005	26 00 AVANT CHRISTOPHER AND GRIFFIS 9855 OLD HWY 46 MANTEE MS 39751	REMON POSLEY DLQ DTE 2/01/2013	S1AL5859AB SPIRAL	1995	60X 28	1462	71 77			80 41	152 18		3 00 68 48	223 66	5000
2014 2005	24 00 AVANT CHRISTOPHER AND GRIFFIS 9855 OLD HWY 46 MANTEE MS 39751	REMON POSLEY DLQ DTE 2/01/2014	S1AL5859AB SPIRAL	1995	60X 28	1462	73 87			80 41	154 28		3 00 50 91	208 19	5000
2015 2005	25 00 AVANT CHRISTOPHER AND GRIFFIS 9855 OLD HWY 46 MANTEE MS 39751	REMON POSLEY ESTATE DLQ DTE 2/01/2015	S1AL5859AB SPIRAL	1995	60X 28	706	35 98			38 83	74 81		3 00 15 71	93 52	5000
2016 2005	26 00 AVANT CHRISTOPHER AND GRIFFIS 9855 OLD HWY 46 MANTEE MS 39751	POSLEY REMON ESTATE DLQ DTE 2/01/2016	S1AL5859AB SPIRAL	1995	60X 28	706	35 98			38 83	74 81		6 73	81 54	5000
2016 1999	34 00 BARNES BILL 20 12 STRBET J PHEBA MS 39755	MCCARTER KRISTOPHER DLQ DTE 2/01/2016	MSB95147051V16276 BELMONT	1995	70X 14	294	14 99			16 17	31 16		2 80	33 96	5000
2016 2009	35 00 BARR ERA 8331 BAKER RD PRAIRIE MS 39756	BARR INELL RANDLE DLQ DTE 2/01/2016	1 0277 CONCORD	1974	60X 12	216	11 08			12 51	23 59		2 12	25 71	4010
2013 2009	41 00 BASH SUSIE 23668 HWY 50 WEST PHEBA MS 39755	JAMES SPANN ET AL DLQ DTE 2/01/2013	MAL3320 FLEETWOOD	1986	64X 14	269	13 21			14 80	28 01		3 00 12 60	43 61	5000
2014 2009	37 00 BASH SUSIE 23668 HWY 50 WEST PHEBA MS 39755	JAMES SPANN ET AL DLQ DTE 2/01/2014	MAL3320 FLEETWOOD	1986	64X 14	269	13 59			14 80	28 39		3 00 9 37	40 76	5000

012 > 1



Rect # / Regn #	Name / Address	Location / Lot #	Serial# / Make	Year	Size	Assmt	Cnty Tax	City Tax	Sch Tax	Seperate Sch Tax	Total Taxes	Reg Fee	Prt Fee	Interest	Total Due	Taxing District
2015 2009	39 00 BASH SUSIE 293 23668 HWY 50 WEST PHEBA MS 39755	JAMES SPANN ET AL DLQ DTE 2/01/2015	MAL3320A FLEETWOOD	1986	64X 14	269	13 71			14 80	28 51		3 00	5 99	37 50	5000
2016 2009	40 00 BASH SUSIE 293 23668 HWY 50 WEST PHEBA MS 39755	JAMES SPANN ET AL DLQ DTE 2/01/2016	MAL3320A FLEETWOOD	1986	64X 14	269	13 71			14 80	28 51			2 57	31 08	5000
2012 2010	40 00 BASKIN ANGELA 335 12395 DAVENPORT RD PRAIRIE MS 39756	RANDLE MARY L DLQ DTE 2/01/2012	PH2411GAL280AB PIONEER	1996	64X 24	1382	63 83			76 01	139 84		3 00	79 71	222 55	4010
2013 2010	42 00 BASKIN ANGELA 335 12395 DAVENPORT RD PRAIRIE MS 39756	RANDLE MARY L DLQ DTE 2/01/2013	PH2411GAL280AB PIONEER	1996	64X 24	1382	69 16			75 65	144 81		3 00	65 16	212 97	4010
2014 2010	38 00 BASKIN ANGELA 335 12395 DAVENPORT RD PRAIRIE MS 39756	RANDLE MARY L DLQ DTE 2/01/2014	PH2411GAL280AB PIONEER	1996	64X 24	1382	69 32			80 16	149 48		3 00	49 33	201 81	4010
2015 2010	40 00 BASKIN ANGELA 335 12395 DAVENPORT RD PRAIRIE MS 39756	RANDLE MARY L DLQ DTE 2/01/2015	PH2411GAL280AB PIONEER	1996	64X 24	1336	67 31			77 22	144 53		3 00	30 35	177 88	4010
2016 2010	41 00 BASKIN ANGELA 335 12395 DAVENPORT RD PRAIRIE MS 39756	RANDLE MARY L EST DLQ DTE 2/01/2016	PH2411GAL280AB PIONEER	1996	64X 24	645	33 08			37 35	70 43			6 34	76 77	4010
2016 2016	1119 00 BEAN DONALD 5 5234 COLONY RD PHEBA MS 39755	CARTER JIMMIE DLQ DTE 4/26/2016	DRT029243 BUCCANEER	1986	66X 14	277	14 12			15 24	29 36			1 76	31 12	5000
2016 2012	46 00 BEAN LILLIE & MILLER KATE 56 2272 LOGAN TRAIL WOODLAND MS 39776	MILLER KATE DLQ DTE 2/01/2016	CHAL0664 CARRIAGE COACH ELITE	1995	86X 16	413	21 05			22 72	43 77			3 94	47 71	5000
2013 2010	47 00 BEAN LILLIE ANN 349 2273 LOGAN TRAIL PHEBA MS 39755	KATE MILLER DLQ DTE 2/01/2013	094461 FRONTIER	1982	60X 12	216	10 60			11 88	22 48		3 00	10 12	35 60	5000
2014 2010	43 00 BEAN LILLIE ANN 349 2273 LOGAN TRAIL PHEBA MS 39755	KATE MILLER DLQ DTE 2/01/2014	094461 FRONTIER	1982	60X 12	216	10 91			11 88	22 79		3 00	7 52	33 31	5000
2015 2010	47 00 BEAN LILLIE ANN 349 2273 LOGAN TRAIL PHEBA MS 39755	KATE MILLER DLQ DTE 2/01/2015	094461 FRONTIER	1982	60X 12	216	11 01			11 88	22 89		3 00	4 81	30 70	5000

711

Date 10/03/2016  
Time 11 29 41

CLAY COUNTY  
Mobile Homes Delinquency Report AS of 10/03/2016

Rect # / Regn #	Name / Address	Location / Lot #	Serial# / Make	Year	Size	Asmt	Cnty Tax	City Tax	Sch Tax	Seperate Sch Tax	Total Taxes	Reg Fee	Prt Fee	Interest	Total Due	Taxing District
2016 2010	47 00 BEAN LILLIS ANN 349 2273 LOGAN TRAIL PHEBA MS 39755	KATE MILLER DLQ DTE 2/01/2016	094461 FRONTIER	1982	60X 12	216	11 01			11 88	22 89			2 06	24 95	5000
2012 2006	47 00 BEAN SARA 103 3003 N BEASLEY RD PHEBA MS 39755	SARA BEAN DLQ DTE 2/01/2012	SA2609 MAGNOLIA	1988	70X 14	294	12 82			16 17	28 99	3 00		16 52	48 51	5000
2013 2006	49 00 BEAN SARA 103 3003 N BEASLEY RD PHEBA MS 39755	SARA BEAN DLQ DTE 2/01/2013	SA2609 MAGNOLIA	1988	70X 14	294	14 43			16 17	30 60	3 00		13 77	47 37	5000
2014 2006	44 00 BEAN SARA 103 3003 N BEASLEY RD PHEBA MS 39755	SARA BEAN DLQ DTE 2/01/2014	SA2609 MAGNOLIA	1988	70X 14	294	14 86			16 17	31 03	3 00		10 24	44 27	5000
2015 2006	48 00 BEAN SARA 103 3003 N BEASLEY RD PHEBA MS 39755	RUPERT SARA BEAN DLQ DTE 2/01/2015	SA2609 MAGNOLIA	1988	70X 14	294	14 99			16 17	31 16	3 00		6 54	40 70	5000
2016 2006	48 00 BEAN SARA 103 3003 N BEASLEY RD PHEBA MS 39755	RUPERT SARA BEAN DLQ DTE 2/01/2016	SA2609 MAGNOLIA	1988	70X 14	294	14 99			16 17	31 16			2 80	33 96	5000
2016 2015	51 00 BELK ERIC 151 23271 DIXIE RD PHEBA MS 39755	BROWNLEE VESTA DLQ DTE 2/01/2016	MSFLT25A755370LL1 OAKLAND	1997	80X 16	883	45 01			48 57	93 58			8 42	102 00	5000
2010 2007	59 00 BELK JACQUELINE 145 23544 COUSINS RD WOODLAND MS 39776	RUFUS COUSINS DLQ DTE 2/01/2010	RP945 1265A/B GATEWAY	1997	48X 28	2298	99 11			126 39	225 50	3 00		46 08	105 97	5000
2011 2007	59 00 BELK JACQUELINE 145 23544 COUSINS RD WOODLAND MS 39776	RUFUS COUSINS DLQ DTE 2/01/2011	RP945 1265A/B GATEWAY	1997	48X 28	1693	72 09			93 12	165 21	3 00		113 99	282 20	5000
2012 2007	50 00 BELK JACQUELINE 145 23544 COUSINS RD WOODLAND MS 39776	COUSINS JEFFIE EST E DLQ DTE 2/01/2012	RP945 1265A/B GATEWAY	1997	48X 28	1391	60 65			76 51	137 16	3 00		78 18	218 34	5000
2013 2007	52 00 BELK JACQUELINE 145 23544 COUSINS RD WOODLAND MS 39776	COUSINS JEFFIE EST E DLQ DTE 2/01/2013	RP945 1265A/B GATEWAY	1997	48X 28	1210	59 40			66 55	125 95	3 00		56 68	185 63	5000
2014 2014	1075 00 BELK JACQUELINE 14 23544 COUSINS RD WOODLAND MS 39773	COUSINS JEFFIE EST E DLQ DTE 4/01/2014	RP945 1265AB GATEWAY	1997	48X 28	1210	61 14			66 55	127 69	3 00		39 58	170 27	5000

712

Rect # / Regn #	Name / Address	Location / Lot #	Serial# / Make	Year	Size	Assmt	Cnty Tax	City Tax	Sch Tax	Seperate Sch Tax	Total Taxes	Reg Fee	Prt Fee	Interest	Total Due	Taxing District
2015 2014	51 00 BELK JACQUELINE 23544 COUSINS RD WOODLAND MS 39776	COUSINS JEFFIE EST E DLQ DTE 2/01/2015	RP945 1265AB GATEWAY	1997	48X 28	1210	61 67			66 55	128 22		3 00	26 93	158 15	5000
2016 2014	52 00 BELK JACQUELINE 23544 COUSINS RD WOODLAND MS 39776	COUSINS JEFFIE EST E DLQ DTE 2/01/2016	RP945 1265AB GATEWAY	1997	48X 28	1210	61 67			66 55	128 22			11 54	139 76	5000
2004 2004	1342 00 BELL JOE & LOUISE RT 1 BOX 159 A WOODLAND MS 39776		WM70F3B0B51935H REDMAN	1983	70X140	4116	173 08			214 86	290 95		3 00	370 60	625 71	5000
2014 2001	49 00 BELL KATHRYN 1202 SECTION RD WEST POINT MS 39773	ROSIE TAYLOR ESTAE DLQ DTE 2/01/2014	OAKWOOD	1998	48X 28	1210	59 44	44 54		70 18	174 16		3 00	57 47	234 63	2110
2015 2001	54 00 BELL KATHRYN 1202 SECTION RD WEST POINT MS 39773	TAYLOR ROSIE ESTATE DLQ DTE 2/01/2015	OAKWOOD	1998	48X 28	1210	58 75	44 78		69 94	173 47		3 00	36 43	212 90	2110
2016 2001	55 00 BELL KATHRYN 1202 SECTION RD WEST POINT MS 39773	TAYLOR ROSIE ESTATE DLQ DTE 2/01/2016	OAKWOOD	1998	48X 28	1210	59 64	44 78		70 06	174 48			15 70	190 18	2110
2014 1999	55 00 BENNETT WILLIE & TAMIKA 956 S JIM GRIFFIN RD WEST POINT MS 39773	BENNETT LIZZIE DLQ DTE 2/01/2014	ALBUS28412AB BUCCANEER	1999	76X 28	2276	128 47			150 63	279 10		3 00	92 10	374 20	2010
2015 1999	60 00 BENNETT WILLIE & TAMIKA 956 S JIM GRIFFIN RD WEST POINT MS 39773	BENNETT LIZZIE DLQ DTE 2/01/2015	ALBUS28412AB BUCCANEER	1999	76X 28	1915	110 97			129 24	240 21		3 00	50 44	293 65	2010
2016 1999	60 00 BENNETT WILLIE & TAMIKA 956 S JIM GRIFFIN RD WEST POINT MS 39773	BENNETT LUCY DLQ DTE 2/01/2016	ALBUS28412AB BUCCANEER	1999	76X 28	1979	115 85			133 17	249 02			22 41	271 43	2010
2013 2012	64 00 BILBO LINDA 5127 R C RD WEST POINT MS 39773	SWIFT EDDIE JR DLQ DTE 2/01/2013	TNFLW26A52834ST12 FLEETWOOD	1999	80X 16	1290	64 54			70 61	135 15		3 00	60 82	198 97	1010
2014 2012	58 00 BILBO LINDA 5127 R C RD WEST POINT MS 39773	SWIFT EDDIE JR DLQ DTE 2/01/2014	TNFLW26A52834ST12 FLEETWOOD	1999	80X 16	1060	52 94			61 48	114 42		3 00	37 76	155 18	1010
2015 2012	63 00 BILBO LINDA 5127 R C RD WEST POINT MS 39773	SWIFT EDDIE JR ET AL DLQ DTE 2/01/2015	TNFLW26A52834ST12 FLEETWOOD	1999	80X 16	883	43 82			51 04	94 86		3 00	19 92	117 78	1010

713

Rect # / Regn #	Name / Address	Location / Lot #	Serial# / Make	Year	Size	Assmt	Cnty Tax	City Tax	Sch Tax	Seperate Sch Tax	Total Taxes	Reg Fee	Prt Fee	Interest	Total Due	Taxing District
2016 2012	63 00 BILBO LINDA 55 5127 R C RD WEST POINT MS 39773	SWIFT RIDDIE JR ET AL	INFLW26A52834ST12 FLEETWOOD	1999	80X 16	922	46 27			53 38	99 65			8 97	108 62	1010
2016 2014	64 00 BILBO MICHEL SR 25 114 STRONG DR WEST POINT MS 39773	SWIFT LILLIE BELL ET	MC564 C MARVEL	1970	60X 12	216	10 84			12 51	23 35			2 10	25 45	1010
2016 1998	65 00 BILBO VERNICE 98164 5115 R C RD WEST POINT MS 39773	VANCE SHIRLEY & SWIF	CHLAL20018 CHANDELEUR	1999	80X 16	922	46 27			53 38	99 65			8 97	108 62	1010
2012 2001	64 00 BINDER WILLIAM 180 618 HERMAN SHIRLEY RD WEST POINT MS 39773	THEODIS & M SHELTON	DSL2AL33438AB SOUTHERN LIVING	2000	58X 30	3075	137 85			169 13	306 98	3 00		174 98	484 96	2010
2013 2001	66 00 BINDER WILLIAM 180 618 HERMAN SHIRLEY RD WEST POINT MS 39773	THEODIS & M SHELTON	DSL2AL33438AB SOUTHERN LIVING	2000	58X 30	2670	131 36			146 16	277 52	3 00		124 88	405 40	2010
2014 2001	60 00 BINDER WILLIAM 180 618 HFRMAN SHIRLEY RD WEST POINT MS 39773	THEODIS & M SHELTON	DSL2AL33438AB SOUTHERN LIVING	2000	58X 30	2265	112 05			131 37	243 42	3 00		80 33	326 75	2010
2015 2001	66 00 BINDER WILLIAM 180 618 HERMAN SHIRLEY RD WEST POINT MS 39773	SHELTON THEODORE & M	DSL2AL33438AB SOUTHERN LIVING	2000	58X 30	1861	92 36			107 57	199 93	3 00		41 99	244 92	2010
2016 2001	66 00 BINDER WILLIAM 180 618 HERMAN SHIRLEY RD WEST POINT MS 39773	SHELTON THEODORE & M	DSL2AL33438AB SOUTHERN LIVING	2000	58X 30	1618	81 50			93 68	175 18			15 77	190 95	2010
2011 2001	73 00 BINDER WILLIAM BANK 180 618 HERMAN SHIRLEY RD WEST POINT MS 39773	THEODIS & M SHELTON	DSL2AL33438AB SOUTHERN LIVING	2000	58X 30	3479	149 18			184 80	333 98	3 00		53 72	134 58	2010
2015 2015	1142 00 BINGHAM PRISCILLA 172 72 BOATMAN TRAIL WEST POINT MS 39773	DAVIS WILLIE & GLORI	UNKNOWN UNKNOWN	1975	54X 14	227	11 27			13 12	4 09	3 00		33	7 42	2010
2016 2015	67 00 BINGHAM PRISCILLA 172 72 BOATMAN TRAIL WEST POINT MS 39773	DAVIS WILLIE & GLORI	UNKNOWN UNKNOWN	1975	54X 14	227	11 43			13 14	24 57			2 21	26 78	2010
2003 2003	1390 00 BLANSETT DAVID & LORETTA 544 18385 HWY 50 W PHEBA MS 39755	O MAR NEIL BLANSETT	19L00303A&B WAYLEE	1998	80X 28	3998	167 80			183 91	146 56			150 63	247 19	5000

714

Rect # / Regn #	Name / Address	Location / Lot #	Serial# / Make	Year	Size	Asmt	Cnty Tax	City Tax	Sch Tax	Seperate Sch Tax	Total Taxes	Reg Fee	Prt Fee	Interest	Total Due	Taxing District
2016 2014	72 00 BLANSETT JONATHAN 22632 BILLY WHITE RD PHEBA MS 39755	BLANSETT LORETTA DLQ DTE 2/01/2016	1PFS076835 BRIGHTON	1984	48X 14	202	10 30			11 11	21 41			1 93	23 34	5000
2015 1996	83 00 BOYD HENRY C/O DENNIS KING 96074 6220 MANNING DR WEST POINT MS 39773	MANNING EDDIE JAMES DLQ DTE 2/01/2015	ALBUS15565 CHALLENGER	1991	80X 16	384	19 06			22 20	41 26		3 00	8 66	52 92	2010
2016 1996	85 00 BOYD HENRY C/O DENNIS KING 96074 6220 MANNING DR WEST POINT MS 39773	MANNING EDDIE JAMES DLQ DTE 2/01/2016	ALBUS15565 CHALLENGER	1991	80X 16	384	19 34			22 23	41 57			3 74	45 31	2010
2016 2004	89 00 BRAND ANGEL & RICHARD 673 3701 OAK TRAIL RD WEST POINT MS 39773	MAGNOLIA GROVE RTO L DLQ DTE 2/01/2016	BM02MS0448707A HOMESTEAD/LIVINGSTON	2002	80X 16	1398	70 19	51 74		80 94	202 87			18 26	221 13	4110
2016 2015	90 00 BRAND ANGELA M 156 3764 OAK TRAIL WEST POINT MS 39773	RUTHERFORD RICHARD DLQ DTE 2/01/2016	GW AL 3983 GATEWAY	1991	56X 16	269	13 51	9 96		15 58	39 05			3 51	42 56	4110
2016 2008	93 00 BRAYLOCK JOHN & GLADY S 246 9647 WEBBER RD WEST POINT MS 39773	WILSON ETHEL & JAMES DLQ DTE 2/01/2016	MARRIAN	1973	64X 12	230	11 80			13 32	25 12			2 26	27 38	4010
2015 2011	93 00 BREWER ALLISON 514 2632 MELTON BOTTOM RD WEST POINT MS 39773	WEEMS SHARON DLQ DTE 2/01/2015	H0TN12C09564 OAKWOOD	1999	80X 16	883	43 82			51 04	94 86		3 00	19 92	117 78	2010
2016 2011	94 00 BREWER ALLISON 514 2632 MELTON BOTTOM RD WEST POINT MS 39773	WEEMS SHARON DLQ DTE 2/01/2016	H0TN12C09564 OAKWOOD	1999	80X 16	922	46 44			53 38	99 82			8 98	108 80	2010
2016 2011	99 00 BROOKS RUBY 485 4755 WHITE STATION RD WEST POINT MS 39773	BROOKS GREGORY ET UX DLQ DTE 2/01/2016	SIAL6233 SPIRAL	1997	84X 16	927	46 52			53 67	100 19			9 02	109 21	1010
2012 1996	108 00 BROWN MORRIS W JR 96006 21608 HWY 50 W PHEBA MS 39755	BROWN CATHERINE DLQ DTE 2/01/2012	1196588936AB GATEWAY	1996	70X 28	1764	76 91			97 02	173 93		3 00	99 14	276 07	5000
2013 1996	110 00 BROWN MORRIS W JR 96006 21608 HWY 50 W PHEBA MS 39755	BROWN CATHERINE DLQ DTE 2/01/2013	1196588936AB GATEWAY	1996	70X 28	1764	86 59			97 02	183 61		3 00	82 62	269 23	5000
2014 1996	101 00 BROWN MORRIS W JR 96006 21608 HWY 50 W PHEBA MS 39755	BROWN CATHERINE DLQ DTE 2/01/2014	1196588936AB GATEWAY	1996	70X 28	1764	89 13			97 02	186 15		3 00	61 43	250 58	5000

715

Date 10/03/2016  
Time 11 29 41

CLAY COUNTY  
Mobile Homes Delinquency Report As of 10/03/2016

PAGE 0007  
PGM MHDLRP

Rect # / Regn #	Name / Address	Location / Lot #	Serial# / Make	Year	Size	Assmt	Cnty Tax	City Tax	Sch Tax	Seperate Sch Tax	Total Taxes	Reg Fee	Prt Fee	Interest	Total Due	Taxing District
2015 104 00 1996 96006	BROWN MORRIS W JR 21608 HWY 50 W PHEBA MS 39755	BROWN CATHERINE DLQ DTE 2/01/2015	1196588936AB GATEWAY	1996	70X 28	1705	86 90			93 78	180 68		3 00	37 94	221 62	5000
2016 105 00 1996 96006	BROWN MORRIS W JR 21608 HWY 50 W PHEBA MS 39755	BROWN CATHERINE T DLQ DTE 2/01/2016	1196588936AB GATEWAY	1996	70X 28	823	41 95			45 27	87 22			7 85	95 07	5000
2014 102 00 2005 732	BROWN ROMAN 3731 OAK TRAIL LOT 7 WEST POINT MS 39773	RUTHERFORD RICHARD 7 DLQ DTE 2/01/2014	7229 LEGEND	1997	82X 16	905	45 08	33 31		52 49	130 88		3 00	43 19	177 07	4110
2015 105 00 2005 732	BROWN ROMAN 3731 OAK TRAIL LOT 7 WEST POINT MS 39773	RUTHERFORD RICHARD 7 DLQ DTE 2/01/2015	7229 LEGEND	1997	82X 16	866	42 69	32 05		50 05	124 79		3 00	26 21	154 00	4110
2016 106 00 2005 732	BROWN ROMAN 3731 OAK TRAIL LOT 7 WEST POINT MS 39773	MAGNOLIA GROVE RTO L 7 DLQ DTE 2/01/2016	7229 LEGEND	1997	82X 16	905	45 44	33 49		52 40	131 33			11 82	143 15	4110
2013 114 00 2005 840	BROWNLEE MARY 10207 COLONY RD MANTEE MS 39751	ROOSEVELT CHANDLER DLQ DTE 2/01/2013	1972 MOBILE HOME	1972	64X 16	307	15 07			16 89	31 96		3 00	14 38	49 34	5000
2014 105 00 2005 840	BROWNLEE MARY 10207 COLONY RD MANTEE MS 39751	ROOSEVELT CHANDLER DLQ DTE 2/01/2014		1992	64X 16	307	15 51			16 89	32 40		3 00	10 69	46 09	5000
2015 108 00 2005 840	BROWNLEE MARY 10207 COLONY RD MANTEE MS 39751	ROOSEVELT CHANDLER DLQ DTE 2/01/2015		1992	64X 16	307	15 65			16 89	32 54		3 00	6 83	42 37	5000
2016 109 00 2005 840	BROWNLEE MARY 10207 COLONY RD MANTEE MS 39751	CHANDLER ROOSEVELT DLQ DTE 2/01/2016		1992	64X 16	307	15 65			16 89	32 54			2 93	35 47	5000
2013 115 00 2012 69	BROWNLEE SHERERIA 2880 N BEASLEY RD PHEBA MS 39755	BEAN DONALD L DLQ DTE 2/01/2013	AL0097000609 DART	1984	60X 12	216	10 60			11 88	22 48		3 00	10 12	35 60	5000
2014 106 00 2012 69	BROWNLEE SHERERIA 2880 N BEASLEY RD PHEBA MS 39755	BEAN DONALD L DLQ DTE 2/01/2014	AL0097000609 DART	1984	60X 12	216	10 91			11 88	22 79		3 00	7 52	33 31	5000
2015 109 00 2012 69	BROWNLEE SHERERIA 2880 N BEASLEY RD PHEBA MS 39755	BEAN DONALD L DLQ DTE 2/01/2015	AL0097000609 DART	1984	60X 12	216	11 01			11 88	22 89		3 00	4 81	30 70	5000

716

Rect # / Regn #	Name / Address	Location / Lot #	Serial# / Make	Year	Size	Assmt	Cnty Tax	City Tax	Sch Tax	Seperate Sch Tax	Total Taxes	Reg Fee	Prt Fee	Interest	Total Due	Taxing District
2016 2012	110 00 BROWNLEE SHERERIA 2880 N BEASLEY RD PHEBA MS 39755	BEAN DONALD L DLQ DTE 2/01/2016	AL0097000609 DART	1984	60X 12	216	11 01			11 88	22 89			2 06	24 95	5000
2012 2012	1119 00 BROWNLEE SHERERIA *NMA 2880 N BEASLEY RD PHEBA MS 39755	BEAN DONALD L DLQ DTE 3/31/2012	AL0097000609 DART	1984	60X 12	216	9 42			11 88	21 30		3 00	11 72	36 02	5000
2014 2007	108 00 BROWNLEE TREVIA 27176 DIXIE RD WOODLAND MS 39776	WILLIE STARK ESTATE DLQ DTE 2/01/2014	L1C59410AL HOME OF LEEWA	1999	70X 14	811	40 98			44 61	85 59		3 00	28 24	116 83	5000
2015 2007	111 00 BROWNLEE TREVIA 27176 DIXIE RD WOODLAND MS 39776	STARK WILLE ESTATE DLQ DTE 2/01/2015	L1C59410AL HOME OF LEEWAY	1999	70X 14	676	34 46			37 18	71 64		3 00	15 04	89 68	5000
2016 2007	112 00 BROWNLEE TREVIA 27176 DIXIE RD WOODLAND MS 39776	STARK WILLE ESTATE DLQ DTE 2/01/2016	L1C59410AL HOME OF LEEWAY	1999	70X 14	706	35 98			38 83	74 81			6 73	81 54	5000
2012 2009	120 00 BURNETT JOHN 5941 GEORGE WALKER RD WEST POINT MS 39773	BURNETT CHARLIE ESTA DLQ DTE 2/01/2012	DSDAL23205AB SOUTHERN HOMES	1998	58X 28	2046	91 72			112 53	204 25		3 00	116 42	323 67	2010
2013 2009	123 00 BURNETT JOHN 5941 GEORGE WALKER RD WEST POINT MS 39773	BURNETT CHARLIE ESTA DLQ DTE 2/01/2013	DSDAL23205AB SOUTHERN HOMES	1998	58X 28	1681	82 71			92 02	174 73		3 00	78 63	256 36	2010
2014 2009	114 00 BURNETT JOHN 5941 GEORGE WALKER RD WEST POINT MS 39773	BURNETT CHARLIE ESTA DLQ DTE 2/01/2014	DSDAL23205AB SOUTHERN HOMES	1998	58X 28	1462	72 33			84 80	157 13		3 00	51 85	211 98	2010
2015 2009	118 00 BURNETT JOHN 5941 GEORGE WALKER RD WEST POINT MS 39773	BURNETT CHARLIE ESTA DLQ DTE 2/01/2015	DSDAL23205AB SOUTHERN HOMES	1998	58X 28	1462	72 56			84 50	157 06		3 00	32 98	193 04	2010
2016 2009	119 00 BURNETT JOHN 5941 GEORGE WALKER RD WEST POINT MS 39773	BURNETT CHARLIE ESTA DLQ DTE 2/01/2016	DSDAL23205AB SOUTHERN HOMES	1998	58X 28	1462	73 64			84 65	158 29			14 25	172 54	2010
2016 2011	120 00 BURNETT LEONA & YOUNG JEANETTA 5057 GEORGE WALKER RD WEST POINT MS 39773	YOUNG RAYMOND DLQ DTE 2/01/2016	1275 FLEETWOOD	1998	40X 24	864	43 36			50 03	93 39			8 41	101 80	1010
2015 2013	119 00 BURNS EDDIE 4716 WHITE STATION RD WEST POINT MS 39773	BURNS JESSIE MAE DLQ DTE 2/01/2015	UNKNOWN	1985	66X 14	277	13 75			16 01	29 76		3 00	6 25	39 01	1010

717

Date 10/03/2016  
Time 11 29 41

CLAY COUNTY  
Mobile Homes Delinquency Report As of 10/03/2016

Rect # / Regn #	Name / Address	Location / Lot #	Serial# / Make	Year	Size	Assmt	City Tax	City Tax	Sch Tax	Seperate Sch Tax	Total Taxes	Reg Fee	Prt Fee	Interest	Total Due	Taxing District
2016 2013	121 00 BURNS EDDIE 186 4716 WHITE STATION RD WEST POINT MS 39773	BURNS JESSIE MAE DLQ DTE 2/01/2016	UNKNOWN	1985	66X 14	277	13	90		16 04	29 94			2 69	32 63	1010
2015 2012	122 00 BUSH TASHA D 28 1078 SIMMONS RD CEDAR BLUFF MS 39741	CALVERT LEROY ET AL DLQ DTE 2/01/2015	HOTN12C08091 OAKWOOD	1999	68X 16	751	37	32		43 41	80 73	3 00	16 95	100 68	3010	
2016 2012	124 00 BUSH TASHA D 28 1078 SIMMONS RD CEDAR BLUFF MS 39741	CALVERT LEROY ET AL DLQ DTE 2/01/2016	HOTN12C08091 OAKWOOD	1999	68X 16	783	39	61		45 34	84 95		7 65	92 60	3010	
2013 2005	131 00 CALVERT E V 773 2294 DAVID HILL RD CEDAR BLUFF MS 39741	VANCE CALVERT DLQ DTE 2/01/2013	BC05AL0135347 CAVALIER	2005	76X 16	2856	141	00		156 34	297 34	3 00	133 80	434 14	3010	
2014 2005	120 00 CALVERT E V 773 2294 DAVID HILL RD CEDAR BLUFF MS 39741	VANCE CALVERT DLQ DTE 2/01/2014	BC05AL0135347 CAVALIER	2005	76X 16	2610	129	69		151 38	281 07	3 00	92 75	376 82	3010	
2015 2005	124 00 CALVERT E V 773 2294 DAVID HILL RD CEDAR BLUFF MS 39741	CALVERT VANCE DLQ DTE 2/01/2015	BC05AL0135347 CAVALIER	2005	76X 16	2364	117	47		136 64	254 11	3 00	53 36	310 47	3010	
2016 2005	126 00 CALVERT E V 773 2294 DAVID HILL RD CEDAR BLUFF MS 39741	CALVERT VANCE (LE) DLQ DTE 2/01/2016	BC05AL0135347 CAVALIER	2005	76X 16	2118	107	15		122 63	229 78		20 68	250 46	3010	
2016 1994	131 00 CALVERT TILLMAN & HELEN E 94080 2600 HWY 46 CEDAR BLUFF MS 39741	CALVERT HELEN R (LE) DLQ DTE 2/01/2016	D57626455615 MADRID	1976	60X 12	216	10	93		12 51	23 44		2 11	25 55	3010	
2013 2001	136 00 CALVERT VANCE 301 9756 GRIFFITH RD CEDAR BLUFF MS 39741	VANCE CALVERT DLQ DTE 2/01/2013	ALS8514X803T25N18887 BAYWOOD	1985	80X 14	336	16	59		18 39	34 98	3 00	15 74	53 72	3010	
2014 2001	125 00 CALVERT VANCE 201 9756 GRIFFITH RD CEDAR BLUFF MS 39741	VANCE CALVERT DLQ DTE 2/01/2014	ALS8514X803T25N18887 BAYWOOD	1985	80X 14	336	16	70		19 49	36 19	3 00	11 94	51 13	3010	
2015 1998	130 00 CALVERT VANCE 98044 10277 GRIFFITH RD CEDAR BLUFF MS 39741	CALVERT VANCE LIFE E DLQ DTE 2/01/2015	8013 BUCCANSEER	1986	70X 14	294	14	61		16 99	31 60	3 00	6 64	41 24	3010	
2015 2001	131 00 CALVERT VANCE 201 9756 GRIFFITH RD CEDAR BLUFF MS 39741	VANCE CALVERT (LE) DLQ DTE 2/01/2015	ALS8514X803T25N18887 BAYWOOD	1985	80X 14	336	16	70		19 42	36 12	3 00	7 59	46 71	3010	

7.8



Date 10/03/2016  
Time 11 29 41

CLAY COUNTY  
Mobile Homes Delinquency Report As Of 10/03/2016

PAGE 0010  
PGM MHDLRP

Rect # / Regn #	Name / Address	Location / Lot #	Serial# / Make	Year	Size	Assmt	Cnty Tax	City Tax	Sch Tax	Seperate Sch Tax	Total Taxes	Reg Fee	Prt Fee Interest	Total Due	Taxing District
2016 1998	132 00 CALVERT VANCE 98044 10277 GRIFFITH RD CEDAR BLUFF MS 39741	CALVERT VANCE (LE) DLQ DTE 2/01/2016	8013 BUCCANEER	1986	70X 14	294	14 87			17 02	31 89		2 87	34 76	3010
2016 2001	133 00 CALVERT VANCE 201 9756 GRIFFITH RD CEDAR BLUFF MS 39741	VANCE CALVERT (LE) DLQ DTE 2/01/2016	ALS8514X803T25N18887 BAYWOOD	1985	80X 14	336	17 00			19 45	36 45		3 28	39 73	3010
2014 2013	128 00 CANNON MAXINE 168 20761 HWY 47 PRAIRIE MS 39756	MISS STATE UNIV DEV DLQ DTE 2/01/2014	0W68137AB DESTINY	1999	52X 28	1557	78 10			85 64	163 74		3 00	54 03	220 77 4000
2015 2013	134 00 CANNON MAXINE 168 20761 HWY 47 PRAIRIE MS 39756	MISS STATE UNIV DEV DLQ DTE 2/01/2015	0W68137AB DESTINY	1999	52X 28	1310	66 00			72 05	138 05		3 00	28 99	170 04 4000
2016 2013	136 00 CANNON MAXINE 168 20761 HWY 47 PRAIRIE MS 39756	MISS STATE UNIV DEV DLQ DTE 2/01/2016	0W68137AB DESTINY	1999	52X 28	1354	69 45			74 47	143 92		12 95	156 87	4000
2014 2011	131 00 CAROTHERS WILLIE C 512 10062 BLACKJACK RD PRAIRIE MS 39756	DAVID JOHN WILSON DLQ DTE 2/01/2014	MSFLX25AB41113 FLEETWOOD	1999	64X 28	1917	101 37			117 22	218 59		3 00	72 13	293 72 4010
2015 2011	137 00 CAROTHERS WILLIE C 512 10062 BLACKJACK RD PRAIRIE MS 39756	CAROTHERS WILLIE & W DLQ DTE 2/01/2015	MSFLX25A411130C12 FLEETWOOD	1999	64X 28	1613	86 50			99 24	185 74		3 00	39 01	227 75 4010
2016 2011	139 00 CAROTHERS WILLIE C 512 10062 BLACKJACK RD PRAIRIE MS 39756	CAROTHERS WILLIE & W DLQ DTE 2/01/2016	MSFLX25A411130C12 FLEETWOOD	1999	64X 28	1667	90 83			102 54	193 37		17 40	210 77	4010
2016 2006	142 00 CARR HENRY 45 5650 BENNETT RD WEST POINT MS 39773	SMITH MARGARET ET AL DLQ DTE 2/01/2016	C77846457947 MANHATTAN	1978	64X 14	269	13 55			15 58	29 13		2 62	31 75	2010
2016 2009	143 00 CARR HENRY 261 5650B BENNETT RD WEST POINT MS 39773	MARGARET SMITH ET AL DLQ DTE 2/01/2016	TW1ALBS109541 MARION	1985	72X 14	302	15 21			17 49	32 70		2 94	35 64	2010
2012 2011	144 00 CARR IRENE 492 10233 COLONY RD MANTEE MS 39751	BANKS OZZIEET UX COL DLQ DTE 2/01/2012	BHAL0690SN2492 COMMODORE	1991	80X 16	384	16 74			21 12	37 86		3 00	21 58	62 44 5000
2013 2011	147 00 CARR IRENE 492 10233 COLONY RD MANTEE MS 39751	BANKS OZZIEET UX COL DLQ DTE 2/01/2013	BHAL0690SN2492 COMMODORE	1991	80X 16	384	18 85			21 12	39 97		3 00	17 99	60 96 5000

7.9

Date 10/03/2016  
Time 11 29 41

CLAY COUNTY  
Mobile Homes Delinquency Report As of 10/03/2016

Rect # / Regn #	Name / Address	Location / Lot #	Serial# / Make	Year	Size	Assmt	Cnty Tax	City Tax	Sch Tax	Seperate Sch Tax	Total Taxes	Reg Fee	Prt Fee	Interest	Total Due	Taxing District
2014 2011	136 00 CARR IRENE 10233 COLONY RD MANTEE MS 39751	BANKS OZZIETT UX COL DLQ DTE 2/01/2014	BHAL0690SN2492 COMMODORE	1991	80X 16	384	19 40			21 12	40 52		3 00	13 37	56 89	5000
2015 2011	142 00 CARR IRENE 10233 COLONY RD MANTEE MS 39751	BANKS OZZIETT UX COL DLQ DTE 2/01/2015	BHAL0690SN2492 COMMODORE	1991	80X 16	384	19 57			21 12	40 69		3 00	8 54	52 23	5000
2016 2011	144 00 CARR IRENE 10233 COLONY RD MANTEE MS 39751	BANKS OZZIE ETUX COL DLQ DTE 2/01/2016	BHAL0690SN2492 TOWN CREEK	1991	80X 16	384	19 57			21 12	40 69			3 66	44 35	5000
2011 2005	162 00 CARTER REGINA 774 BARTON FERRY RD WEST POINT MS 39773	GLEN A HARRIS ET AL DLQ DTE 2/01/2011	MSPLN25A29A2934 FLEETWOOD	1992	70X 14	617	26 58			32 78	59 36		3 00	40 96	103 32	1010
2012 2005	146 00 CARTER REGINA 774 BARTON FERRY RD WEST POINT MS 39773	GLEN A HARRIS ET AL DLQ DTE 2/01/2012	MSPLN25A29A2934 FLEETWOOD	1992	70X 14	294	13 35			16 17	29 52		3 00	16 83	49 35	1010
2013 2005	149 00 CARTER REGINA 774 BARTON FERRY RD WEST POINT MS 39773	GLEN A HARRIS ET AL DLQ DTE 2/01/2013	MSPLN25A29A2934 FLEETWOOD	1992	70X 14	294	14 71			16 09	30 80		3 00	13 86	47 66	1010
2014 2005	138 00 CARTER REGINA 774 BARTON FERRY RD WEST POINT MS 39773	GLEN A HARRIS ET AL DLQ DTE 2/01/2014	MSPLN25A29A2934 FLEETWOOD	1992	70X 14	294	14 68			17 05	31 73		3 00	10 47	45 20	1010
2015 2005	144 00 CARTER REGINA 774 BARTON FERRY RD WEST POINT MS 39773	GLEN A HARRIS ET AL DLQ DTE 2/01/2015	MSPLN25A29A2934 FLEETWOOD	1992	70X 14	294	14 59			16 99	31 58		3 00	6 63	41 21	1010
2016 2005	146 00 CARTER REGINA 774 BARTON FERRY RD WEST POINT MS 39773	HARRIS GLEN ALLEN ES DLQ DTE 2/01/2016	MSPLN25A29A2934 FLEETWOOD	1992	70X 14	294	14 75			17 02	31 77			2 86	34 63	1010
2015 2008	152 00 CHANDLER JARION K 4899 FRUITT RD WEST POINT MS 39773	SPENCER DURBEN O DLQ DTE 2/01/2015	7270 RENEGADE	1982	60X 12	216	10 73			12 48	23 21		3 00	4 87	31 08	3010
2016 2008	154 00 CHANDLER JARION K 4899 FRUITT RD WEST POINT MS 39773	SPENCER DURBEN O DLQ DTE 2/01/2016	7270 RENEGADE	1982	60X 12	216	10 93			12 51	23 44			2 11	25 55	3010
2013 2012	159 00 CHANDLER JOE 5132 GEORGE WALKER RD WEST POINT MS 39773	MANNING EDDIE SR DLQ DTE 2/01/2013	18397 MAGNOLIA	1971	70X 12	252	12 61			13 79	26 40		3 00	11 88	41 28	1010

720

Date 10/03/2016  
Time 11 29 41

CLAY COUNTY  
Mobile Homes Delinquency Report As of 10/03/2016

Rect # / Regn #	Name / Address	Location / Lot #	Serial# / Make	Year	Size	Assmt	Cnty Tax	City Tax	Sch Tax	Seperate Sch Tax	Total Taxes	Reg Fee	Prt Fee	Interest	Total Due	Taxing District
2014 2012	148 00 6 CHANDLER JOE 5132 GEORGE WALKER RD WEST POINT MS 39773	MANNING EDDIE SR DLQ DTE 2/01/2014	18397 MAGNOLIA	1971	70X 12	252	12	58		14 62	27 20		3 00	8 98	39 18	1010
2015 2012	153 00 6 CHANDLER JOE 5132 GEORGE WALKER RD WEST POINT MS 39773	MANNING EDDIE SR DLQ DTE 2/01/2015	18397 MAGNOLIA	1971	70X 12	252	12	51		14 57	27 08		3 00	5 69	35 77	1010
2016 2012	155 00 6 CHANDLER JOE 5132 GEORGE WALKER RD WEST POINT MS 39773	CHANDLER JOE DLQ DTE 2/01/2016	18397 MAGNOLIA	1971	70X 12	252	12	65		14 59	27 24			2 45	29 69	1010
2016 2012	156 00 7 CHANDLER JOE 5152 GEORGE WALKER RD WEST POINT MS 39773	CHANDLER JOE DLQ DTE 2/01/2016	2293 WILLOW CREEK	1985	62X 14	260	13	05		15 05	28 10			2 53	30 63	1010
2010 2003	187 00 558 CHANDLER LAURA P O BOX 959 WEST POINT MS 39773	DLQ DTE 2/01/2010	BUCCANEER	1999	76X 14	1915	83	13		98 24	181 37		3 00	146 91	331 28	3010
2011 2003	174 00 558 CHANDLER LAURA P O BOX 959 WEST POINT MS 39773	DLQ DTE 2/01/2011	BUCCANEER	1999	76X 14	1456	62	72		77 34	140 06		3 00	96 64	239 70	3010
2012 2003	156 00 558 CHANDLER LAURA 10853 JOE MYERS RD CEDAR BLUFF MS 39741	SMITH HENRY & CHANDL DLQ DTE 2/01/2012	BUCCANEER	1999	76X 14	1264	56	89		69 52	126 41		3 00	72 05	201 46	3010
2013 2003	161 00 558 CHANDLER LAURA 10853 JOE MYERS RD CEDAR BLUFF MS 39741	SMITH HENRY & CHANDL DLQ DTE 2/01/2013	BUCCANEER	1999	76X 14	1073	52	97		58 74	111 71		3 00	50 27	164 98	3010
2014 2003	150 00 558 CHANDLER LAURA 10853 JOE MYERS RD CEDAR BLUFF MS 39741	SMITH HENRY & CHANDL DLQ DTE 2/01/2014	BUCCANEER	1999	76X 14	881	105	79		123 48	229 27		3 00	75 66	307 93	3010
2015 2003	155 00 558 CHANDLER LAURA 10853 JOE MYERS RD CEDAR BLUFF MS 39741	SMITH HENRY & CHANDL DLQ DTE 2/01/2015	BUCCANEER	1999	76X 14	734	98	49		114 56	213 05		3 00	44 74	260 79	3010
2016 2003	157 00 558 CHANDLER LAURA 10853 JOE MYERS RD CEDAR BLUFF MS 39741	CHANDLER SARAH & DEN DLQ DTE 2/01/2016	BUCCANEER	1999	76X 14	766	101	89		116 61	218 50			19 67	238 17	3010
2013 1995	166 00 95082 CLANTON WADE & TERESA 782 WADDELL RD CEDAR BLUFF MS 39741	DLQ DTE 2/01/2013	1020 PALM HARBOR	1996	52X 28	1310	64	31		72 05	136 36		3 00	61 36	200 72	5000

721

Date 10/03/2016  
Time 11 29 41

CLAY COUNTY  
Mobile Homes Delinquency Report As of 10/03/2016

Rect # /	Regn #	Name / Address	Location / Lot #	Serial# / Make	Year	Size	Assmt	Cnty Tax	City Tax	Sch Tax	Seperate Sch Tax	Total Taxes	Reg Fee	Frt Fee	Interest	Total Due	Taxing District
2014 1995	156 00 95082	CLANTON WADE & TERESA 782 WADDELL RD CEDAR BLUFF MS 39741	DLQ DTE 2/01/2014	1020 PALM HARBOR	1996	2X 28	1310	66	19		72 05	138 24	3 00	45 62	186 86	5000	
2015 1995	161 00 95082	CLANTON WADE & TERESA 782 WADDELL RD CEDAR BLUFF MS 39741	DLQ DTE 2/01/2015	1020 PALM HARBOR	1996	52X 28	1267	64	58		69 69	134 27	3 00	28 20	165 47	5000	
2016 1995	164 00 95082	CLANTON WADE & TERESA 782 WADDELL RD CEDAR BLUFF MS 39741	DLQ DTE 2/01/2016	1020 PALM HARBOR	1996	52X 28	612	31	19		33 66	64 85		5 84	70 69	5000	
1999 1999	45 00 5	CLARDY MARGIE O RT 2 BOX 198 1/2 CEDAR BLUFF MS 39741	DLQ DTE 8/30/2001	OW68245AB DESTINY	1999	76X 32	5892	272	80		273 98	318 95	3 00	104 80	165 38	5000	
2014 2009	800 00 281	CLARK CARRIE A 10027 JACK RD WEST POINT MS 39773	DLQ DTE 2/01/2014	73380 RITZ CRAFT	1971	34X 10	102	5	12		5 92	11 04	3 00	3 64	17 68	4010	
2015 2009	815 00 281	CLARK CARRIE A 10027 JACK RD WEST POINT MS 39773	DLQ DTE 2/01/2015	73380 RITZ CRAFT	1971	34X 10	102	5	14		5 90	11 04	3 00	2 32	16 36	4010	
2016 2015	168 00 155	CLARK CARRIE A 10027 JACK RD WEST POINT MS 39773	DLQ DTE 2/01/2016	73380 RITZ CRAFT	1971	34X 10	102	5	23		5 91	11 14		1 00	12 14	4010	
2007 2000	185 00 15	CLARK THOMAS 8034 BEASLEY RD PHEBA MS 39755	DLQ DTE 2/01/2007	D8D4AL31146AB SOUTHERN	2000	58X 28	4229	181	42		232 60	414 02	3 00	105 05	197 84	3000	
2015 2011	168 00 543	CLAY LISA 5166 GEORGE WALKER RD WEST POINT MS 39773	DLQ DTE 2/01/2015	1866403 FRONTIER	1982	48X 14	202	10	03		11 68	21 71	3 00	4 56	29 27	1010	
2016 2011	171 00 543	CLAY LISA 5166 GEORGE WALKER RD WEST POINT MS 39773	DLQ DTE 2/01/2016	1866403 FRONTIER	1982	48X 14	202	10	14		11 70	21 84		1 97	23 81	1010	
2016 2001	175 00 215	COLEMAN DONALD 22319 HWY 46 MANTEE MS 39751	DLQ DTE 2/01/2016	1273FKRD ROYAL ORLEANS	1972	72X 12	259	13	20		14 25	27 45		2 47	29 92	5000	
2016 1991	176 00 91054	COLLIER ARNOLD 5812 HWY 45 ALT N WEST POINT MS 39773	DLQ DTE 2/01/2016	TNAH0863 ALLADIN	1980	56X 12	202	14	58	10 99	17 20	42 77		3 85	46 62	1110	

722

Date 03/2016  
 Time 11 29 4

CLAY COUNTY  
 Mobile Homes Delinquency Report As of 10/03/2016

Rect # / Regn #	Name / Address	Location / Lot #	Serial# / Make	Year	Size	Assmt	Cnty Tax	City Tax	Sch Tax	Seperate Sch Tax	Total Taxes	Reg Fee	Prt Fee	Interest	Total Due	Taxing District
2014 2013	169 00 COLLIER DONNY 5770 HWY 45 NORTH WEST POINT MS 39773	COLLIER DONNY ET AL DLQ DTE 2/01/2014	AL87089 BROOKSHIDE	1987	66X 14	277	13 83			16 07	29 90		3 00	9 87	42 77	1010
2015 2013	174 00 COLLIER DONNY 5770 HWY 45 ALT N WEST POINT MS 39773	COLLIER DONNY S DLQ DTE 2/01/2015	AL87089 BROOKSHIDE	1987	66X 14	277	13 75			16 01	29 76		3 00	6 25	39 01	1010
2016 2013	177 00 COLLIER DONNY 5770 HWY 45 ALT N WEST POINT MS 39773	COLLIER DONNY S DLQ DTE 2/01/2016	AL87089 BROOKSHIDE	1987	66X 14	277	13 90			16 04	29 94			2 69	32 63	1010
2014 1999	171 00 COLLINS DEBORAH M 1920 MATTHEWS GIN RD WEST POINT MS 39773	LEE EARLY DLQ DTE 2/01/2014	ALBUS31003970559 BUCCANEER	1997	66X 14	638	31 56			37 00	68 56		3 00	22 62	94 18	2010
2015 1999	176 00 COLLINS DEBORAH M 1920 MATTHEWS GIN RD WEST POINT MS 39773	LEE EARLIE ET AL DLQ DTE 2/01/2015	ALBUS31003970559 BUCCANEER	1997	66X 14	610	30 27			35 26	65 53		3 00	13 76	82 29	2010
2016 1999	178 00 COLLINS DEBORAH M 1920 MATTHEWS GIN RD WEST POINT MS 39773	LEE EARLIE ET AL DLQ DTE 2/01/2016	ALBUS31003970559 BUCCANEER	1997	66X 14	638	32 14			36 94	69 08			6 22	75 30	2010
2013 1999	184 00 COLLINS JERRY 4502 MELTON BOTTOM RD WEST POINT MS 39773	COX DOUGLAS L DLQ DTE 2/01/2013	17L04210 WAVERLEE VICKSCRUNI	1999	80X 16	1290	63 47			70 61	134 08		3 00	60 34	197 42	2010
2014 1999	172 00 COLLINS JERRY 4501 MELTON BOTTOM RD WEST POINT MS 39773	COLLINS JERRY DLQ DTE 2/01/2014	17L04210 WAVERLEE VICKSCRUNI	1999	80X 16	1060	69 16			81 08	150 24		3 00	49 56	202 82	2010
2015 1999	177 00 COLLINS JERRY 4501 MELTON BOTTOM RD WEST POINT MS 39773	COLLINS DOUGLAS ETUX DLQ DTE: 2/01/2015	17L04210 WAVERLEE VICKSCRUNI	1999	80X 16	883	60 60			70 57	131 17		3 00	27 55	161 72	2010
2016 1999	179 00 COLLINS JERRY 4501 MELTON BOTTOM RD WEST POINT MS 39773	COLLINS JERRY DLQ DTE 2/01/2016	17L04210 WAVERLEE VICKSCRUNI	1999	80X 16	922	63 47			72 95	136 42			12 28	148 70	2010
2015 2007	180 00 COLLINS SHAMIKA 5449 R C RD WEST POINT MS 39773	VANCE SHIRLEY & SWIF DLQ DTE 2/01/2015	8778 FLEETWOOD	1986	70X 14	294	14 59			16 99	31 58		3 00	6 63	41 21	2010
2016 2007	183 00 COLLINS SHAMIKA 5449 R C RD WEST POINT MS 39773	SWIFT EDDIE JR ET AL DLQ DTE 2/01/2016	8778 FLEETWOOD	1986	70X 14	294	14 81			17 02	31 83			2 86	34 69	2010

723

Date 10/03/2016  
Time 11 29 41

CLAY COUNTY  
Mobile Homes Delinquency Report As of 10/03/2016

Rect # / Regn #	Name / Address	Location / Lot #	Serial# / Make	Year	Size	Assmt	Cnty Tax	City Tax	Sch Tax	Seperate Sch Tax	Total Taxes	Reg Fee	Prt Fee	Interest	Total Due	Taxing District
2016 2012	195 00 COUSINS CURLEE SR 23 21396 HWY 46 MANTEE MS 39757	COUSINS CURLEE ET UX	SSDAL45460 SOUTHERN	2006	80X 16	2488	126 81			136 84	263 65			23 73	287 38	5000
2011 1999	229 00 COX DAVID 99194 1506 PINKERTON RD WEST POINT MS 39773	COX WILLIAM & GLORIA	PSHGA 6778 PEACHTREE	1990	70X 14	294	12 61			15 62	28 23		3 00	19 48	50 71	2010
2011 2000	230 00 COX DAVID 105 1979 PINKERTON RD WEST POINT MS 39773	COX PATRICIA	SSDAL287792 SOUTHERN	2000	84X 16	2167	92 92			115 11	208 03		3 00	143 54	354 57	2010
2012 1999	197 00 COX DAVID 99194 1506 PINKERTON RD WEST POINT MS 39773	COX WILLIAM & GLORIA	PSHGA 6778 PEACHTREE	1990	70X 14	294	13 38			16 17	29 35		3 00	16 73	49 08	2010
2013 1999	201 00 COX DAVID 99194 1506 PINKERTON RD WEST POINT MS 39773	COX WILLIAM & GLORIA	PSHGA 6778 PEACHTREE UNIT 6	1990	70X 14	294	14 46			16 09	30 55		3 00	13 75	47 30	2010
2013 2000	202 00 COX DAVID 185 1559 PINKERTON RD WEST POINT MS 39773	COX WILLIAM & GLORIA	GDVKMS4092 MAGNOLIA UNIT 59	1993	80X 16	384	18 89			21 02	39 91		3 00	17 96	60 87	2010
2014 1999	189 00 COX DAVID 99194 1506 PINKERTON RD WEST POINT MS 39773	COX WILLIAM & GLORIA	PSHGA 6778 PEACHTREE UNIT 6	1990	70X 14	294	14 54			17 05	31 59		3 00	10 42	45 01	2010
2014 2000	190 00 COX DAVID 185 1559 PINKERTON RD WEST POINT MS 39773	COX WILLIAM & GLORIA	GDVKMS4092 MAGNOLIA UNIT 59	1993	80X 16	384	19 00			22 27	41 27		3 00	13 62	57 89	2010
2014 2013	193 00 COX DAVID 88 1979 PINKERTON RD WEST POINT MS 39773	COX PATRICIA	H210496G HORTON MIRAGE UNIT 81	2000	84X 16	1411	69 80			81 84	151 64		3 00	50 04	204 68	2010
2015 1999	194 00 COX DAVID 99194 1506 PINKERTON RD WEST POINT MS 39773	COX WILLIAM & GLORIA	PSHGA 6778 PEACHTREE UNIT 6	1990	70X 14	294	14 59			16 99	31 58		3 00	6 63	41 21	2010
2015 2000	195 00 COX DAVID 185 1559 PINKERTON RD WEST POINT MS 39773	COX WILLIAM & GLORIA	GDVKMS4092 MAGNOLIA UNIT 59	1993	80X 16	384	19 06			22 20	41 26		3 00	8 66	52 92	2010
2015 2002	196 00 COX DAVID 365 1983 PINKERTON RD WEST POINT MS 39773	COX WILLIAM & GLORIA	ALBUS19703 BUCCAMEER UNIT 83	1994	70X 14	294	14 59			16 99	31 58		3 00	6 63	41 21	2010

724

Date 17/03/2016  
 Time 11 29 41

CLAY COUNTY  
 Mobile Homes Delinquency Report As of 10/03/2016

Rect # / Regn #	Name / Address	Location / Lot #	Serial# / Make	Year	Size	Assmt	Cnty Tax	City Tax	Sch Tax	Seperate Sch Tax	Total Taxes	Reg Fee	Prt Fee	Interest	Total Due	Taxing District
2015 2013	198 00 COX DAVID 88 1979 PINKERTON RD WEST POINT MS 39773	COX DAVID & PATRICIA UNIT 81 DLQ DTE 2/01/2015	H210496G HORTON MIRAGE	2000	84X 16	1113	55 24			64 33	119 57		3 00	25 11	147 68	2010
2016 1999	199 00 COX DAVID 99194 1506 PINKERTON RD WEST POINT MS 39773	COX WILLIAM & GLORIA UNIT 6 DLQ DTE 2/01/2016	PSHGA 6778 PEACHTREE	1990	70X 14	294	14 81			17 02	31 83			2 86	34 69	2010
2016 2000	200 00 COX DAVID 185 1559 PINKERTON RD WEST POINT MS 39773	COX WILLIAM & GLORIA UNIT 59 DLQ DTE 2/01/2016	GDVKMS4092 MAGNOLIA	1993	80X 16	384	19 34			22 23	41 57			3 74	45 31	2010
2016 2002	201 00 COX DAVID 365 1983 PINKERTON RD WEST POINT MS 39773	COX WILLIAM & GLORIA UNIT 83 DLQ DTE 2/01/2016	ALBUS19703 BUCCANEER	1994	70X 14	294	14 81			17 02	31 83			2 86	34 69	2010
2016 2013	203 00 COX DAVID 88 1979 PINKERTON RD WEST POINT MS 39773	COX DAVID & PATRICIA UNIT 81 DLQ DTE 2/01/2016	H210496G HORTON MIRAGE	2000	84X 16	1008	50 77			58 36	109 13			9 82	118 95	2010
2014 2005	610 00 COX JOSEPHINE 795 1651 PINKERTON RD WEST POINT MS 39773	ROBERT PERNELL JR DLQ DTE 2/01/2014	0418 FLEETWOOD	1970	60X 12	216	10 69			12 53	23 22		3 00	7 66	33 88	2010
2015 2014	199 00 COX JOSEPHINE 94 1651 PINKERTON RD WEST POINT MS 39773	DUBOSE JOANN & JINA DLQ DTE 2/01/2015	0418 FLEETWOOD	1970	60X 12	216	10 72			12 48	23 20		3 00	4 87	31 07	2010
2016 2014	204 00 COX JOSEPHINE 94 1651 PINKERTON RD WEST POINT MS 39773	DUBOSE JOANN & JINA DLQ DTE 2/01/2016	0418 FLEETWOOD	1970	60X 12	216	10 88			12 51	23 39			2 11	25 50	2010
2011 1994	243 00 CRAWFORD BEVERLY 94092 1825 W CHURCHILL RD WEST POINT MS 39773	SAM CRAWFORD DLQ DTE 2/01/2011	0812 FLEETWOOD	1995	70X 14	647	27 39	23 82		34 37	85 58		3 00	59 05	147 63	5110
2012 1994	209 00 CRAWFORD BEVERLY 94092 1825 W CHURCHILL RD WEST POINT MS 39773	SAM CRAWFORD DLQ DTE 2/01/2012	0812 FLEETWOOD	1995	70X 14	647	28 05	23 82		35 59	87 46		3 00	49 85	140 31	5110
2013 1994	213 00 CRAWFORD BEVERLY 94092 1825 W CHURCHILL RD WEST POINT MS 39773	SAM CRAWFORD DLQ DTE 2/01/2013	0812 FLEETWOOD	1995	70X 14	647	31 21	23 82		35 42	90 45		3 00	40 70	134 15	5110
2014 1994	201 00 CRAWFORD BEVERLY 94092 1825 W CHURCHILL RD WEST POINT MS 39773	SAM CRAWFORD DLQ DTE 2/01/2014	0812 FLEETWOOD	1995	70X 14	647	32 47	23 82		37 53	93 82		3 00	30 96	127 78	5110

725

Date 10/03/2016  
Time 11 29 41

CLAY COUNTY  
Mobile Homes Delinquency Report As of 10/03/2016

Rect #	Regn #	Name / Address	Location / Lot #	Serial# / Make	Year	Size	Assmt	Cnty Tax	City Tax	Sch Tax	Seperate Sch Tax	Total Taxes	Reg Fee	Prt Fee	Interest	Total Due	Taxing District
2015	205 00	CRAWFORD BEVERLY	SAM CRAWFORD	0812	1995	70X 14	294	14 67	10 88		16 99	42 54	3 00	8 93	54 47	5110	
1994	94092	1825 W CHURCHILL RD WEST POINT MS 39773	DLQ DTE 2/01/2015	FLEETWOOD													
2016	210 00	CRAWFORD BEVERLY	WILLIAMS BEVERLY CRA	0812	1995	70X 14	294	14 67	10 88		17 02	42 57		3 83	46 40	5110	
1994	94092	1825 W CHURCHILL RD WEST POINT MS 39773	DLQ DTE 2/01/2016	FLEETWOOD													
2015	208 00	CRUMP KENNETH	ADAMS REZETT	ALBUS25	1996	70X 14	647	32 11			37 40	69 51	3 00	14 60	87 11	1010	
2013	158	130 STRONG HILL RD WEST POINT MS 39773	DLQ DTE 2/01/2015	BUCCANEER													
2016	213 00	CRUMP KENNETH	ADAMS REZETT & EULA	ALBUS25	1996	70X 14	294	14 75			17 02	31 77		2 86	34 63	1010	
2013	158	130 STRONG HILL RD WEST POINT MS 39773	DLQ DTE 2/01/2016	BUCCANEER													
2015	211 00	CUMMINGS LORETTA	JOHNSON LORENA & SPR	BHAL09366	1999	60X 28	1512	77 07			83 16	160 23	3 00	33 65	196 88	5000	
2000	107	1185 HOGAN ST PHEBA MS 39755	DLQ DTE 2/01/2015	BRILLIANT													
2016	216 00	CUMMINGS LORETTA	JOHNSON LORENA & SPR	BHAL09366	1999	60X 28	1562	79 62			85 91	165 53		14 90	180 43	5000	
2000	107	1185 HOGAN ST PHEBA MS 39755	DLQ DTE 2/01/2016	BRILLIANT													
2011	250 00	CUMMINGS NIKIE	HARRIS ANNIE	BB14512	1995	70X 14	647	27 55			35 59	63 14	3 00	43 57	109 71	5000	
2010	388	16780 HWY 46 PHEBA MS 39755	DLQ DTE 2/01/2011	BRILLIANT													
2012	217 00	CUMMINGS NIKIE	HARRIS ANNIE	BB14512	1995	70X 14	647	28 21			35 59	63 80	3 00	36 37	103 17	5000	
2010	388	16780 HWY 46 PHEBA MS 39755	DLQ DTE 2/01/2012	BRILLIANT													
2013	221 00	CUMMINGS NIKIE	HARRIS ANNIE	BB14512	1995	70X 14	647	31 76			35 59	67 35	3 00	30 31	100 66	5000	
2010	388	16780 HWY 46 PHEBA MS 39755	DLQ DTE 2/01/2013	BRILLIANT													
2014	208 00	CUMMINGS NIKIE	HARRIS ANNIE	BB14512	1995	70X 14	647	49 27			53 63	102 90	3 00	33 96	139 86	5000	
2010	388	16780 HWY 46 PHEBA MS 39755	DLQ DTE 2/01/2014	BRILLIANT													
2015	212 00	CUMMINGS NIKIE	HARRIS ANNIE	BB14512	1995	70X 14	294	31 70			34 21	65 91	3 00	13 84	82 75	5000	
2010	388	16780 HWY 46 PHEBA MS 39755	DLQ DTE 2/01/2015	BRILLIANT													
2016	217 00	CUMMINGS NIKIE	HARRIS ANNIE	BB14512	1995	70X 14	294	31 70			34 21	65 91		5 93	71 84	5000	
2010	388	16780 HWY 46 PHEBA MS 39755	DLQ DTE 2/01/2016	BRILLIANT													

726



Date 10/03/2016  
Time 11 29 41

CLAY COUNTY  
Mobile Homes Delinquency Report As of 10/03/2016

Rect # / Regn #	Name / Address	Location / Lot #	Serial# / Make	Year	Size	Asmnt	Cnty Tax	City Tax	Sch Tax	Seperate Sch Tax	Total Taxes	Reg Fee	Prt Fee	Interest	Total Due	Taxing District
2016 2009	218 00 CUMMINGS WILLIE 5310 HOPEWELL RD CEDAR BLUFF MS 39741	CUMMINGS LILLIE BELL DLQ DTE 2/01/2016	C96093 CRESENT	1967	54X 12	194	9 81			10 67	20 48			1 84	22 32 3000	
2013 1996	225 00 CUNNINGHAM ANGILE 15166 LAKE GROVE RD PRAIRIE MS 39756	COLLINS MARY EVELYN DLQ DTE 2/01/2013	HL52673AL LEGEND	1996	70X 14	647	32 38			35 42	67 80		3 00	30 51	101 31 4010	
2014 1996	212 00 CUNNINGHAM ANGILE 15166 LAKE GROVE RD PRAIRIE MS 39756	COLLINS MARY EVELYN DLQ DTE 2/01/2014	HL52673AL LEGEND	1996	70X 14	647	32 45			37 53	69 98		3 00	23 09	96 07 4010	
2015 1996	216 00 CUNNINGHAM ANGILE 15166 LAKE GROVE RD PRAIRIE MS 39756	COLLINS MARY EVELYN DLQ DTE 2/01/2015	HL52673AL LEGEND	1996	70X 14	647	32 60			37 40	70 00		3 00	14 70	87 70 4010	
2016 1996	221 00 CUNNINGHAM ANGILE 15166 LAKE GROVE RD PRAIRIE MS 39756	COLLINS MARY EVELYN DLQ DTE 2/01/2016	HL52673AL LEGEND	1996	70X 14	294	15 08			17 02	32 10			2 89	34 99 4010	
2015 2015	1126 00 CUNNINGHAM MARY 125 LENOIR COVE PRAIRIE MS 39756	CUNNINGHAM MARY ET A DLQ DTE 10/08/2015	ALBUSW10974340 BUCCANBER	1998	76X 16	839	42 27			48 49	45 33		3 00	5 44	53 77 4010	
2016 2015	226 00 CUNNINGHAM MARY 125 LENOIR COVE PRAIRIE MS 39756	CUNNINGHAM MARY ET A DLQ DTE 2/01/2016	ALBUSW10974340 BUCCANBER	1998	76X 16	839	43 03			48 58	91 61			8 24	99 85 4010	
2016 1995	232 00 DAVENPORT GREGORY 13415 CUMMINGS RD CEDAR BLUFF MS 39741	DAVENPORT JOSIE ET V DLQ DTE 2/01/2016	DSDAL11493AB SOUTHERN	1995	52X 28	612	33 34			36 25	69 59			6 26	75 85 3000	
2016 2001	236 00 DAVIDSON ASHLEY 1593 GATES RD CEDAR BLUFF MS 39741	HUGHES SHIRLEY & SPR DLQ DTE 2/01/2016	AL16801960623 INDIES	1996	80X 16	384	19 43			22 23	41 66			3 75	45 41 3010	
2014 1996	228 00 DAVIDSON BERNICE 2641 MHOON VALLEY RD WEST POINT MS 39773	OWENS FLEM EST DLQ DTE 2/01/2014	024106 FAIRMONT	1976	70X 12	252	19 68			22 97	42 65		3 00	14 07	59 72 3010	
2015 1996	233 00 DAVIDSON BERNICE 2641 MHOON VALLEY RD WEST POINT MS 39773	OWENS FLEM EST DLQ DTE 2/01/2015	024106 FAIRMONT	1976	70X 12	252	19 68			22 89	42 57		3 00	8 94	54 51 3010	
2016 1996	237 00 DAVIDSON BERNICE 2641 MHOON VALLEY RD WEST POINT MS 39773	OWENS FLEM EST DLQ DTE 2/01/2016	024106 FAIRMONT	1976	70X 12	252	20 03			22 93	42 96			3 87	46 83 3010	

727

Date 10/03/2016  
Time 11 29 41

CLAY COUNTY  
Mobile Homes Delinquency Report As of 10/03/2016

Rect # / Regn #	Name / Address	Location / Lot #	Serial# / Make	Year	Size	Asamt	Cnty Tax	City Tax	Sch Tax	Seperate Sch Tax	Total Taxes	Reg Fee	Prt Fee	Interest	Total Due	Taxing District
2016 2005	242 00 DAVIDSON LAKAYA & HUGHES 1595 GATES RD CEDAR BLUFF MS 39741	HUGHES SHIRLEY & SPR DLQ DTE 2/01/2016	MSB991680SN39931 BELMONT	1999	80X 16	922	46 64			53 38	100 02			9 00	109 02	3010
2016 1998	243 00 DAVIDSON LINDA F 15917 JOE HEARD RD PRAIRIE MS 39756	DAVIDSON FRED & NETT DLQ DTE 2/01/2016	11431323 REDMON VENTURE VILLA	1997	66X 14	638	32 72			36 94	69 66			6 27	75 93	4010
2016 1990	247 00 DAVIDSON ROBIN & M JOHNSON 11869 GARTH LOOP PRAIRIE MS 39756	MCMILLIAN WILLIE MAE DLQ DTE 2/01/2016	MSFLL25A26126EX FLEETWOOD	1991	70X 14	294	20 98			23 68	44 66			4 02	48 68	4010
2008 2007	287 00 DAVIDSON WILLIAM 1648 CWC LINE RD PHEBA MS 39755	MARY FRANCES MCCURRY DLQ DTE 2/01/2008	1 S6691 BUCCANEER	1980	60X 12	346	15 26			19 03	34 29			36 00	70 29	5000
2009 2007	286 00 DAVIDSON WILLIAM 1648 CWC LINE RD PHEBA MS 39755	MARY FRANCES MCCURRY DLQ DTE 2/01/2009	1 S6691 BUCCANEER	1980	60X 12	367	15 83			20 19	36 02			33 50	69 52	5000
2010 2007	301 00 DAVIDSON WILLIAM 1648 CWC LINE RD PHEBA MS 39755	MARY FRANCES MCCURRY DLQ DTE 2/01/2010	1 S6691 BUCCANEER	1980	60X 12	454	19 58			24 97	44 55		3 00	36 09	83 64	5000
2011 2007	282 00 DAVIDSON WILLIAM 1648 CWC LINE RD PHEBA MS 39755	MARY FRANCES MCCURRY DLQ DTE 2/01/2011	1 S6691 BUCCANEER	1980	60X 12	216	9 20			11 88	21 08		3 00	14 55	38 63	5000
2012 2007	249 00 DAVIDSON WILLIAM 1648 CWC LINE RD PHEBA MS 39755	MARY FRANCES MCCURRY DLQ DTE 2/01/2012	1 S6691 BUCCANEER	1980	60X 12	216	9 42			11 88	21 30		3 00	12 14	36 44	5000
2013 2007	254 00 DAVIDSON WILLIAM 1648 CWC LINE RD PHEBA MS 39755	MARY FRANCES MCCURRY DLQ DTE 2/01/2013	1 S6691 BUCCANEER	1980	60X 12	216	10 60			11 88	22 48		3 00	10 12	35 60	5000
2014 2007	240 00 DAVIDSON WILLIAM 1648 CWC LINE RD PHEBA MS 39755	MARY FRANCES MCCURRY DLQ DTE 2/01/2014	1 S6691 BUCCANEER	1980	60X 12	216	10 91			11 88	22 79		3 00	7 52	33 31	5000
2015 2007	246 00 DAVIDSON WILLIAM 1648 CWC LINE RD PHEBA MS 39755	MARY FRANCES MCCURRY DLQ DTE 2/01/2015	1 S6691 BUCCANEER	1980	60X 12	216	11 01			11 88	22 89		3 00	4 81	30 70	5000
2016 2007	250 00 DAVIDSON WILLIAM 1648 CWC LINE RD PHEBA MS 39755	MCCURRY MARY FRANCES DLQ DTE 2/01/2016	1 S6691 BUCCANEER	1980	60X 12	216	11 01			11 88	22 89			2 06	24 95	5000

7-8

Rect # / Regn #	Name / Address	Location / Lot #	Serial# / Make	Year	Size	Assmt	Cnty Tax	City Tax	Sch Tax	Seperate Sch Tax	Total Taxes	Reg Fee	Prt Fee	Interest	Total Due	Taxing District
2012 2011	253 00 DAVIS MARIO OR FELICIA 19328 HIGHWAY 46 WOODLAND MS 39776	ELLA COLEMAN ESTSTE DLQ DTE 2/01/2012	299767 FLEETWOOD	1990	14X 70	294	12 82			16 17	28 99		3 00	16 52	48 51	5000
2013 2011	258 00 DAVIS MARIO OR FELICIA 19328 HIGHWAY 46 WOODLAND MS 39776	ELLA COLEMAN ESTSTE DLQ DTE 2/01/2013	299767 FLEETWOOD	1990	70X 14	294	14 43			16 17	30 60		3 00	13 77	47 37	5000
2014 2011	245 00 DAVIS MARIO OR FELICIA 19328 HIGHWAY 46 WOODLAND MS 39776	ELLA COLEMAN ESTSTE DLQ DTE 2/01/2014	299767 FLEETWOOD	1990	70X 14	294	20 11			21 89	42 00		3 00	13 86	58 86	5000
2015 2011	250 00 DAVIS MARIO OR FELICIA 19328 HIGHWAY 46 WOODLAND MS 39776	ELLA COLEMAN ESTSTE DLQ DTE 2/01/2015	299767 FLEETWOOD	1990	70X 14	294	20 29			21 89	42 18		3 00	8 86	54 04	5000
2016 2011	254 00 DAVIS MARIO OR FELICIA 19328 HIGHWAY 46 WOODLAND MS 39776	ELLA COLEMAN ESTSTE DLQ DTE 2/01/2016	299767 FLEETWOOD	1990	70X 14	294	20 29			21 89	42 18			3 80	45 98	5000
2006 2005	307 00 DEAN ELMORIA & HARRIS BARBARA 15112 HWY 47 (4871 FRUITT RD) WEST POINT MS 39773	ELOISE ROBERTSON DLQ DTE 2/01/2006	RB04AL7924AB RIVERBIRCH	2005	76X 32	9850	419 12			476 74	895 86		3 00	737 70	1312 56	3010
2015 1999	260 00 DEAN MAXCINE 3256 TERRY RD WEST POINT MS 39773	TAYLOR GEORGE ET UX DLQ DTE 2/01/2015	ALCA07980841835AB CAVALIER	1999	80X 28	2016	100 05			116 52	216 57		3 00	45 48	265 05	2010
2016 1999	264 00 DEAN MAXCINE 3256 TERRY RD WEST POINT MS 39773	TAYLOR GEORGE ET UX DLQ DTE 2/01/2016	ALCA07980841835AB CAVALIER	1999	80X 28	2083	104 92			120 61	225 53			20 30	245 83	2010
2014 1994	262 00 DEANS LETITIA 1188 SECTION CIRCLE WEST POINT MS 39773	HARRIS FELIX DLQ DTE 2/01/2014	11 94 096 7122AB GATEWAY	1994	56X 28	659	32 37	24 26		38 22	94 85		3 00	31 30	129 15	2110
2015 1994	269 00 DEANS LETITIA 1188 SECTION CIRCLE WEST POINT MS 39773	HARRIS FELIX DLQ DTE 2/01/2015	11 94 096 7122AB GATEWAY	1994	56X 28	659	31 99	24 39		38 09	94 47		3 00	19 84	117 31	2110
2016 1994	273 00 DEANS LETITIA 1188 SECTION CIRCLE WEST POINT MS 39773	HARRIS FELIX DLQ DTE 2/01/2016	11 94 096 7122AB GATEWAY	1994	56X 28	659	32 48	24 39		38 16	95 03			8 55	103 58	2110
2014 2012	267 00 DISMUKES ATLANTIS 6385 COMMUNITY CENTER WEST POINT MS 39773	THERESA JOLLY DLQ DTE 2/01/2014	SSDAL29619 SOUTHERN	2000	80X 16	1344	66 49			77 95	144 44		3 00	47 67	195 11	2010

7-9

Date 10/03/2016  
Time 11 29 41

CLAY COUNTY  
Mobile Homes Delinquency Report As of 10/03/2016

730

Rect # /	Regn #	Name / Address	Location / Lot #	Serial# / Make	Year	Size	Assmt	Cnty Tax	City Tax	Sch Tax	Seperate Sch Tax	Total Taxes	Reg Fee	Prt Fee	Interest	Total Due	Taxing District
2015 2012	273 00 8	DISMUKES ATLANTIS 6385 COMMUNITY CENTER WEST POINT MS 39773	THERESA JOLLY DLQ DTE 2/01/2015	SSDAL29619 SOUTHERN	2000	80X 16	1060	52 61			61 27	113 88		3 00	23 91	140 79	2010
2016 2012	277 00 8	DISMUKES ATLANTIS 6385 COMMUNITY CENTER WEST POINT MS 39773	JOLLY DOUG & TERESA DLQ DTE 2/01/2016	SSDAL29619 SOUTHERN	2000	80X 16	960	48 36			55 58	103 94			9 35	113 29	2010
2013 2012	280 00 8	DISMUKES ATLANTIS NMA 6385 COMMUNITY CENTER WEST POINT MS 39773	THERESA JOLLY DLQ DTE 2/01/2013	SSDAL29619 SOUTHERN	2000	80X 16	1584	77 93			86 71	164 64		3 00	74 09	241 73	2010
2013 2011	287 00 488	DOSS GERALDINE 4518 WHITE STATION RD WEST POINT MS 39773	HATTIE YOUNG ESTATE DLQ DTE 2/01/2013	BC05AL0135337 CAVALIER	2005	80X 16	3007	150 44			164 60	315 04		3 00	141 77	459 81	1010
2014 2011	273 00 488	DOSS GERALDINE 4518 WHITE STATION RD WEST POINT MS 39773	HATTIE YOUNG ESTATE DLQ DTE 2/01/2014	BC05AL0135337 CAVALIER	2005	80X 16	2748	137 24			159 38	296 62		3 00	97 88	397 50	1010
2015 2011	279 00 480	DOSS GERALDINE 4 18 WHITE STATION RD WEST POINT MS 39773	YOUNG HATTIE ESTATE DLQ DTE 2/01/2015	BC05AL0135337 CAVALIER	2005	80X 16	2488	123 48			143 81	267 29		3 00	56 13	326 42	1010
2016 2011	284 00 488	DOSS GERALDINE 4518 WHITE STATION RD WEST POINT MS 39773	YOUNG HATTIE ESTATE DLQ DTE 2/01/2016	BC05AL0135337 CAVALIER	2005	80X 16	2229	111 85			129 06	240 91			21 68	262 59	1010
2016 2000	287 00 13	DOSS TYRA 127 HAWKINS TRAIL 3 SHANNON MS 38868	GLOVER JOSEPH ESTATE DLQ DTE 2/01/2016	H209945G HORTON	1999	76X 16	876	43 70	32 42		50 72	126 84			11 42	138 26	5110
2012 1997	298 00 97089	EACHOLES GREGORY & JESSIE 882 SIMMONS RD CEDAR BLUFF MS 39741	GILLESPIE LACY ESTAT DLQ DTE 2/01/2012	2SK178AL SUNRIDGE	1997	80X 16	1016	45 73			55 88	101 61		3 00	57 92	162 53	3010
2013 1997	303 00 97089	EACHOLES GREGORY & JESSIE 862 SIMMONS RD CEDAR BLUFF MS 39741	GILLESPIE LACY ESTAT DLQ DTE 2/01/2013	2SK178AL SUNRIDGE	1997	80X 16	883	43 59			48 34	91 93		3 00	41 37	136 30	3010
2014 1997	288 00 97089	EACHOLES GREGORY & JESSIE 862 SIMMONS RD CEDAR BLUFF MS 39741	GILLESPIE LACY ESTAT DLQ DTE 2/01/2014	2SK178AL SUNRIDGE	1997	80X 16	883	43 88			51 21	95 09		3 00	31 38	129 47	3010
2015 1997	292 00 97089	EACHOLES GREGORY & JESSIE 2329 GILLESPIE RD CEDAR BLUFF MS 39741	GILLESPIE LACY ESTAT DLQ DTE 2/01/2015	2SK178AL SUNRIDGE	1997	80X 16	845	41 99			48 84	90 83		3 00	19 07	112 90	3010

Rect # / Regn #	Name / Address	Location / Lot #	Serial# / Make	Year	Size	Assmt	Cnty Tax	City Tax	Sch Tax	Seperate Sch Tax	Total Taxes	Reg Fee	Prt Fee	Interest	Total Due	Taxing District
2016 1997	298 00 97069 EACHOLES GREGORY & JESSIE 2329 GILLESPIE RD CEDAR BLUFF MS 39741	GILLESPIE LACY ESTAT DLQ DTE 2/01/2016	2BK178AL SUNRIDGE	1997	80X 16	883	44 67			51 13	95 80			8 62	104 42	3010
2008 2002	347 00 437 EACHOLES JOHNNY 10046 DAVIDSON RD WEST POINT MS 39773	JACK LITTLETON DLQ DTE 2/01/2008	OW51684 OAKWOOD	1997	80X 16	1766	79 38			91 30	170 68			179 21	349 89	1010
2009 2002	345 00 437 EACHOLES JOHNNY 10046 DAVIDSON RD WEST POINT MS 39773	JACK LITTLETON DLQ DTE 2/01/2009	OW51684 OAKWOOD	1997	80X 16	1678	74 39			86 08	160 47			149 24	309 71	1010
2010 2002	362 00 437 EACHOLES JOHNNY 10046 DAVIDSON RD WEST POINT MS 39773	JACK LITTLETON DLQ DTE 2/01/2010	OW51684 OAKWOOD	1997	80X 16	1678	74 39			86 08	160 47	3 00	129 98	293 45	1010	
2011 2002	336 00 437 EACHOLES JOHNNY 10046 DAVIDSON RD WEST POINT MS 39773	JACK LITTLETON DLQ DTE 2/01/2011	OW51684 OAKWOOD	1997	80X 16	1236	53 25			65 66	118 91	3 00	82 05	203 96	1010	
2012 2002	299 00 437 EACHOLES JOHNNY 10046 DAVIDSON RD WEST POINT MS 39773	JACK LITTLETON DLQ DTE 2/01/2012	OW51684 OAKWOOD	1997	80X 16	1016	46 93			55 88	102 81	3 00	58 60	164 41	4010	
2013 2002	304 00 437 EACHOLES JOHNNY 10046 DAVIDSON RD WEST POINT MS 39773	JACK LITTLETON DLQ DTE 2/01/2013	OW51684 OAKWOOD	1997	80X 16	883	44 19			48 34	92 53	3 00	41 64	137 17	4010	
2014 2013	289 00 153 EACHOLES KENDRA 9797 WEBBER RD WEST POINT MS 39773	ROBERTSON ROBERT LEE DLQ DTE 2/01/2014	8648 CHAMPION	1983	60X 12	216	39 28			45 41	84 69	3 00	27 95	115 64	4010	
2015 2013	293 00 153 EACHOLES KENDRA 9797 WEBBER RD WEST POINT MS 39773	ROBERTSON ROBERT LEE DLQ DTE 2/01/2015	8648 CHAMPION	1983	60X 12	216	39 45			45 26	84 71	3 00	17 79	105 50	4010	
2016 2013	299 00 153 EACHOLES KENDRA 9797 WEBBER RD WEST POINT MS 39773	ROBERTSON ROBERT LEE DLQ DTE 2/01/2016	8648 CHAMPION	1983	60X 12	216	40 16			45 34	85 50		7 70	93 20	4010	
2013 2011	305 00 445 EACHOLES LACY 3767 OAK TRAIL RD WEST POINT MS 39773	RUTHERFORD RICHARD DLQ DTE 2/01/2013	7889 MADREL	1978	70X 14	294	14 46	10 82		16 09	41 37	3 00	18 62	62 99	4110	
2014 2011	290 00 445 EACHOLES LACY 3767 OAK TRAIL RD WEST POINT MS 39773	RUTHERFORD RICHARD DLQ DTE 2/01/2014	7889 MADREL	1978	70X 14	294	14 64	10 82		17 05	42 51	3 00	14 03	59 54	4110	

731

Date 10/03/2016  
Time 11 29 41

CLAY COUNTY  
Mobile Homes Delinquency Report As of 10/03/2016

Rect # / Regn #	Name / Address	Location / Lot #	Serial# / Make	Year	Size	Assmt	Cnty Tax	City Tax	Sch Tax	Seperate Sch Tax	Total Taxes	Reg Fee	Prt Fee	Interest	Total Due	Taxing District
2015 2011	294 00 EACHOLES LACY 445 3767 OAK TRAIL RD WEST POINT MS 39773	RUTHERFORD RICHARD	7889 MADREL	1978	70X 14	294	14 49	10 88		16 99	42 36		3 00	8 90	54 26	4110
2016 2011	300 00 EACHOLES LACY 445 3767 OAK TRAIL RD WEST POINT MS 39773	BOAZ TAX SALE PROPER	7889 MADREL	1978	70X 14	294	14 76	10 88		17 02	42 66			3 84	46 50	4110
2012 2011	303 00 EDWARDS ANTHONY E & SHERILA 541 1309 MATTEWS GIN RD WEST POINT MS 39773	EDWARDS MINNIE	GWAL34L6 CASCADE	1991	70X 14	294	13 18			16 17	29 35		3 00	16 73	49 08	2010
2014 2014	1100 00 ELLIOTT GEORGE 56 4548 E TIBBEE RD WEST POINT MS 39773	GRAYS NELSON EST	RB13A1018021 RIVERBIRCH	2014	80X 16	6397	316 46			371 03	286 41		3 00	65 87	355 28	2010
2015 2014	301 00 ELLIOTT GEORGE 56 4548 E TIBBEE RD WEST POINT MS 39773	GRAYS NELSON EST	RB13A1018021 RIVERBIRCH	2014	80X 16	6071	301 30			350 90	652 20		3 00	136 96	792 16	2010
2016 2014	307 00 ELLIOTT GEORGE 56 4548 E TIBBEE RD WEST POINT MS 39773	GRAYS NELSON EST	RB13A1018021 RIVERBIRCH	2014	80X 16	5745	289 38			332 64	622 02			55 98	678 00	2010
2008 2003	358 00 EVANS CARNELL 541 1911 DR SEARS RD WEST POINT MS 39773	SAMUEL EVANS	GDVKMS198918104 LAKESHORE	1989	60X 16	461	20 72			23 83	44 55			46 78	91 33	1010
2009 2003	356 00 EVANS CARNELL 541 1911 DR SEARS RD WEST POINT MS 39773	SAMUEL EVANS	GDVKMS198918104 LAKESHORE	1989	60X 16	490	21 72			25 14	46 86			43 58	90 44	1010
2010 2003	373 00 EVANS CARNELL 541 1911 DR SEARS RD WEST POINT MS 39773	SAMUEL EVANS	GDVKMS198918104 LAKESHORE	1989	60X 16	606	26 81			31 04	57 86		3 00	46 87	107 73	1010
2011 2003	348 00 EVANS CARNELL 541 1911 DR SEARS RD WEST POINT MS 39773	SAMUEL EVANS	GDVKMS198918104 LAKESHORE	1989	60X 16	288	12 41			15 30	27 71		3 00	19 12	49 83	1010
2012 2003	310 00 EVANS CARNELL 541 1911 DR SEARS RD WEST POINT MS 39773	SAMUEL EVANS	GDVKMS198918104 LAKESHORE	1989	60X 16	288	13 08			15 84	28 92		3 00	16 48	48 40	1010
2013 2003	317 00 EVANS CARNELL 541 1911 DR SEARS RD WEST POINT MS 39773	SAMUEL EVANS	GDVKMS198918104 LAKESHORE	1989	60X 16	288	14 41			15 77	30 18		3 00	13 58	46 76	1010

732

Rect # / Regn #	Name / Address	Location / Lot #	Serial# / Make	Year	Size	Assmt	Cnty Tax	City Tax	Sch Tax	Seperate Sch Tax	Total Taxes	Reg Fee	Prt Fee	Interest	Total Due	Taxing District
2014 2003	301 00 EVANS CARNELL 1911 DR SEARS RD WEST POINT MS 39773	SAMUEL EVANS DLQ DTE 2/01/2014	GDVKMS198918104 LAKESHORE	1989	60X 16	288	14 38			16 70	31 08		3 00	10 26	44 34	1010
2015 2003	304 00 EVANS CARNELL 1911 DR SEARS RD WEST POINT MS 39773	SAMUEL EVANS ET AL DLQ DTE 2/01/2015	GDVKMS198918104 LAKESHORE	1989	60X 16	288	14 29			16 65	30 94		3 00	6 50	40 44	1010
2016 2003	310 00 EVANS CARNELL 1911 DR SEARS RD WEST POINT MS 39773	SAMUEL EVANS ET AL DLQ DTE 2/01/2016	GDVKMS198918104 LAKESHORE	1989	60X 16	288	14 45			16 68	31 13			2 80	33 93	1010
2016 2007	313 00 EWING MARY & TRORTON QUINCY 101 16117 JOE HEARD RD PRAIRIE MS 39756	TALLIE JAMES E (LIFE) DLQ DTE 2/01/2016	MSB991680SN37948 BELMONT	1999	80X 16	922	47 29			53 38	100 67			9 06	109 73	4010
2007 2002	346 00 FAIR FAYE & RONNIE 442 941 HARMON LAKE RD WEST POINT MS 39773	JIM SHAFFER ESTATE DLQ DTE 2/01/2007	OAK GROVE	1995	60X 28	2631	112 87			131 02	243 89		3 00	24 97	49 31	3010
2013 2012	322 00 FAIR FAYE & RONNIE 30 941 HARMON LAKE RD WEST POINT MS 39773	SHAFFER JIM EST DLQ DTE 2/01/2013	OAK GROVE	1995	60X 28	1462	72 18			80 03	152 21		3 00	68 49	223 70	3010
2014 2012	306 00 FAIR FAYE & RONNIE 30 941 HARMON LAKE RD WEST POINT MS 39773	SHAFFER JIM EST DLQ DTE 2/01/2014	OAK GROVE	1995	60X 28	1462	114 54			133 69	248 23		3 00	81 92	333 15	3010
2015 2012	309 00 FAIR FAYE & RONNIE 30 941 HARMON LAKE RD WEST POINT MS 39773	SHAFFER JIM EST DLQ DTE 2/01/2015	OAK GROVE	1995	60X 28	706	76 97			89 53	166 50		3 00	34 97	204 47	3010
2016 2012	314 00 FAIR FAYE & RONNIE 30 941 HARMON LAKE RD WEST POINT MS 39773	SHAFFER JIM EST & AD DLQ DTE 2/01/2016	OAK GROVE	1995	60X 28	706	78 36			89 69	168 05			15 12	183 17	3010
2015 2007	311 00 FEARS JOE & DORIS 105 10265 LENOIR LOOP PRAIRIE MS 39756	MARY SUE RANDLE DLQ DTE 2/01/2015	DVAL20700273AB DEER VALLEY	2007	60X 32	5512	277 69			318 59	596 28		3 00	125 22	724 50	4010
2016 2007	316 00 FEARS JOE & DORIS 105 10265 LENOIR LOOP PRAIRIE MS 39756	RANDLE MARY SUE DLQ DTE 2/01/2016	DVAL20700273AB DEER VALLEY	2007	60X 32	5190	266 20			300 50	566 70			51 00	617 70	4010
2011 2011	1249 00 FIELDS GAIL 458 14195 RANDLE QUARTERS PRAIRIE MS 39756	RANDLE WILLIAM JR ES DLQ DTE 7/20/2011	GAPL1AD21073686 WESTFIELD	1983	60X 14	252	11 31			13 39	18 52		3 00	11 67	33 19	4010

733

Date 10/03/2016  
Time 11 29 41

CLAY COUNTY  
Mobile Homes Delinquency Report As of 10/03/2016

Rect # / Regn #	Name / Address	Location / Lot #	Serial# / Make	Year	Size	Assmt	Cnty Tax	City Tax	Sch Tax	Seperate Sch Tax	Total Taxes	Reg Fee	Prt Fee Interest	Total Due	Taxing District
2012 2011	319 00 FIELDS GAIL 14195 RANDLE QUARTERS PRAIRIE MS 39756	RANDLE WILLIAM JR ES DLQ DTE 2/01/2012	GAPLLAD21073686 WESTFIELD	1983	60X 14	252	11 64			13 86	25 50	3 00	14 54	43 04	4010
2013 2011	326 00 FIELDS GAIL 14195 RANDLE QUARTERS PRAIRIE MS 39756	RANDLE WILLIAM JR ES DLQ DTE 2/01/2013	GAPLLAD21073686 WESTFIELD	1983	60X 14	252	12 61			13 79	26 40	3 00	11 88	41 28	4010
2014 2011	310 00 FIELDS GAIL 14195 RANDLE QUARTERS PRAIRIE MS 39756	RANDLE WILLIAM JR ES DLQ DTE 2/01/2014	GAPLLAD21073686 WESTFIELD	1983	60X 14	252	12 64			14 62	27 26	3 00	9 00	39 26	4010
2015 2011	313 00 FIELDS GAIL 14195 RANDLE QUARTERS PRAIRIE MS 39756	RANDLE WILLIAM JR ES DLQ DTE 2/01/2015	GAPLLAD21073686 WESTFIELD	1983	60X 14	252	12 70			14 57	27 27	3 00	5 73	36 00	4010
2016 2011	318 00 FIELDS GAIL 14195 RANDLE QUARTERS PRAIRIE MS 39756	RANDLE WILLIAM JR ES DLQ DTE 2/01/2016	GAPLLAD21073686 WESTFIELD	1983	60X 14	252	12 93			14 59	27 52		2 48	30 00	4010
2015 1999	317 00 FIELDS JOSEPHINE 2939 HWY 4 TUNICA MS 38676	UNIT 1 RO JO DLQ DTE 2/01/2015	9600545 FRANKLIN	1978	50X 12	180	8 93			10 40	19 33	3 00	4 06	26 39	2010
2016 1996	320 00 FIELDS JOSEPHINE 5983 ADAMS TRAIL W P 39773 TUNICA MS 39676	FIELDS JOSEPHINE DLQ DTE 2/01/2016	A119 9 MONTEREY	1970	56X 12	202	10 17			11 70	21 87		1 97	23 84	2010
2016 1999	322 00 FIELDS JOSEPHINE 2939 HWY 4 TUNICA MS 38676	FIELDS JOSEPHINE DLQ DTE 2/01/2016	9600545 FRANKLIN	1978	50X 12	180	9 07			10 42	19 49		1 75	21 24	2010
2016 2004	329 00 FIELDS WILLIE JEAN 16099 JOE HEARD RD PRAIRIE MS 39756	HEARD DORIS DLQ DTE 2/01/2016	CLS098743TN CLAYTON	2002	76X 16	1328	76 73			86 62	163 35		14 70	178 05	4010
2010 2008	400 00 FORD JORDEY K 4640 HOPEWELL RD CEDAR BLUFF MS 39741	DORIS DEANES DLQ DTE 2/01/2010	2526680	1972	14X 52	459	19 93			25 25	45 18	3 00	36 60	84 78	3000
2011 2008	376 00 FORD JORDEY K 4640 HOPEWELL RD CEDAR BLUFF MS 39741	DEANES DORIS DLQ DTE 2/01/2011	2526680	1972	14X 52	218	9 39			11 99	21 38	3 00	14 75	39 13	3000
2012 2008	335 00 FORD JORDEY K 4640 HOPEWELL RD CEDAR BLUFF MS 39741	DEANES DORIS DLQ DTE 2/01/2012	2526680	1972	14X 52	218	9 81			11 99	21 80	3 00	12 43	37 23	3000

734



Rect # /	Regn #	Name / Address	Location / Lot #	Serial# / Make	Year	Size	Assmt	Cnty Tax	City Tax	Sch Tax	Seperate Sch Tax	Total Taxes	Reg Fee	Prt Fee	Interest	Total Due	Taxing District
2013 2008	343 00 189	FORD JORDEY K 4640 HOPEWELL RD CEDAR BLUFF MS 39741	DEANES DORIS DLQ DTE 2/01/2013	2526680	1972	14X 52	218	10 76			11 99	22 75		3 00	10 24	35 99	3000
2014 2008	327 00 189	FORD JORDEY K 4640 HOPEWELL RD CEDAR BLUFF MS 39741	DEANES DORIS DLQ DTE 2/01/2014	2526680	1972	14X 52	218	10 83			11 99	22 82		3 00	7 53	33 35	3000
2015 2008	330 00 189	FORD JORDEY K 4640 HOPEWELL RD CEDAR BLUFF MS 39741	DEANES DORIS DLQ DTE 2/01/2015	2526680	1972	52X 14	218	10 83			11 99	22 82		3 00	4 79	30 61	3000
2016 2008	335 00 189	FORD JORDEY K 4640 HOPEWELL RD CEDAR BLUFF MS 39741	DEANES DORIS ARLENE DLQ DTE 2/01/2016	2526680	1972	52X 14	218	11 03			11 99	23 02			2 07	25 09	3000
2016 2000	336 00 77	FORD KENNETH L & BOBBY 5146 HAZELWOOD LOOP CEDAR BLUFF MS 39741	DEANES JAMES AL ESTA DLQ DTE 2/01/2016	1158MM CHANDELEUR	1997	48X 28	1210	85 75			93 23	178 98			16 11	195 09	3000
2015 2008	334 00 231	FRANKS KEISHA 8611 BAKER ROAD PRAIRIE MS 39756	CHARLES HENLEY DLQ DTE 2/01/2015	SSDAL199052 SOUTHERN	1997	80X 16	845	42 57			48 84	91 41		3 00	19 20	113 61	4010
2016 2008	339 00 231	FRANKS KEISHA 8611 BAKER ROAD PRAIRIE MS 39756	HENLEY CHARLES DLQ DTE 2/01/2016	SSDAL199052 SOUTHERN	1997	80X 16	883	45 29			51 13	96 42			8 68	105 10	4010
2012 1992	341 00 92146	FULLER EDDIE OR LISA 21125 STREET 9 PHEBA MS MS 39773	DLQ DTE 2/01/2013	VIMS1001028 VISION	1992	80X 16	384	16 74			21 12	37 86		3 00	21 58	62 44	5000
2013 1992	350 00 92146	FULLER EDDIE OR LISA 21125 STREET 9 PHEBA MS MS 39755	DLQ DTE 2/01/2013	VIMS1001028 VISION	1992	80X 16	384	18 85			21 12	39 97		3 00	17 99	60 96	5000
2014 1992	333 00 92146	FULLER EDDIE OR LISA 21125 STREET 9 PHEBA MS 39755	DLQ DTE 2/01/2014	VIMS1001028 VISION	1992	80X 16	384	19 40			21 12	40 52		3 00	13 37	56 89	5000
2015 1992	336 00 92146	FULLER EDDIE OR LISA 21125 STREET 9 PHEBA MS 39755	DLQ DTE 2/01/2015	VIMS1001028 VISION	1992	80X 16	384	19 57			21 12	40 69		3 00	8 54	52 23	5000
2016 1992	341 00 92146	FULLER EDDIE OR LISA 21125 STREET 9 PHEBA MS 39755	DLQ DTE 2/01/2016	VIMS1001028 VISION	1992	80X 16	384	19 57			21 12	40 69			3 66	44 35	5000

735

Date 10/03/2016  
Time 11 29 41

CLAY COUNTY  
Mobile Homes Delinquency Report As of 10/03/2016

PAGE 0027  
PGM MNDLRP

Rec#	Regn #	Name / Address	Location / Lot #	Serial# / Make	Year	Size	Assmt	City Tax	Sch Tax	Separate Sch Tax	Total Taxes	Reg Fee	Prt Fee	Interest	Total Due	Taxing District
2016	342 00	GARLE KELLY	MCCARTER PHILLIP & D	MSFLV25AB002810C12	1997	52X 28	1310	56 77		72 05	138 82			10 50	127 19	5000
2014	110	6755 HENRYVILLE RD PREBA MS 39755	DLQ DTE: 2/01/2016	PLANTWOOD												
2013	359 00	GATES DARRICH H	RANDLE LASSIE B EST	HOGA17H00136	1999	70X 14	980	43 44		54 08	103 52		3 00	46 58	153 10	4010
1999	99165	13489 CCC LINE RD PRAIRIE MS 39756	DLQ DTE 2/01/2013	DESTINY												
2014	342 00	GATES DARRICH H	RANDLE LASSIE B EST	HOGA17H00136	1999	70X 14	811	47 10		54 46	101 56		3 00	33 51	138 07	4010
1999	99165	13489 CCC LINE RD PRAIRIE MS 39756	DLQ DTE 2/01/2014	DESTINY												
2015	346 00	GATES DARRICH H	RANDLE LASSIE B EST	HOGA17H00136	1999	70X 14	576	40 51		46 47	86 98		3 00	18 27	108 25	4010
1999	99165	13489 CCC LINE RD PRAIRIE MS 39756	DLQ DTE 2/01/2015	DESTINY												
2016	351 00	GATES DARRICH H	RANDLE LASSIE B EST	HOGA17H00136	1999	70X 14	706	42 78		48 29	91 07			8 20	99 27	4010
1999	99165	13489 CCC LINE RD PRAIRIE MS 39756	DLQ DTE 2/01/2016	DESTINY												
2015	348 00	GATES LILLIE	GATES GUSTORIA	ALBUSW08951393	1996	76X 16	803	39 85		46 41	86 26		3 00	18 11	107 37	1010
1996	96029	5124 CONCORD RD RIDGECLAND MS 39158	DLQ DTE 2/01/2015	BUCCAMBER												
2016	353 00	GATES LILLIE	GATES GUSTORIA	ALBUSW08951393	1996	76X 16	365	18 32		21 13	39 45			3 55	43 00	1010
1996	96029	5124 CONCORD RD RIDGECLAND MS 39158	DLQ DTE 2/01/2016	BUCCAMBER												
2016	361 00	GILLESPIE DANYEAL &/OR BONWILL	HOLLIDAY JAMES ET AL	CH3AL00142AB	1997	52X 28	1310	57 19		75 85	143 04			12 87	155 91	4010
2014	26	14043 MOON HEARD RD PRAIRIE MS 39756	DLQ DTE 2/01/2016	CHANDLER												
2013	375 00	GLOVER MONICA BARR	EDDIE SWIFT	HLS7666AL	1998	76X 16	965	48 28		52 82	101 10		3 00	46 50	149 60	1010
2006	7	5239 R C ROAD WEST POINT MS 39773	DLQ DTE 2/01/2013	HOMES OF LEGEND												
2014	360 00	GLOVER MONICA BARR	EDDIE SWIFT	HLS7666AL	1998	76X 16	839	60 14		69 89	130 07		3 00	42 92	175 99	1010
2006	7	5239 R C ROAD WEST POINT MS 39773	DLQ DTE: 2/01/2014	HOMES OF LEGEND												
2015	363 00	GLOVER MONICA BARR	EDDIE SWIFT JR ET AL	HLS7666AL	1998	76X 16	839	59 80		69 65	129 45		3 00	27 18	159 63	1010
2006	7	5239 R C ROAD WEST POINT MS 39773	DLQ DTE 2/01/2015	HOMES OF LEGEND												
2016	357 00	GLOVER MONICA BARR	EDDIE SWIFT JR ET AL	HLS7666AL	1998	76X 16	839	60 47		69 77	130 24			11 72	141 96	1010
2006	7	5239 R C RD WEST POINT MS 39773	DLQ DTE 2/01/2016	HOMES OF LEGEND												

736

Date 10/03/2016  
Time 11 29 41

CLAY COUNTY  
Mobile Homes Delinquency Report As of 10/03/2016

Rect # / Regn #	Name / Address	Location / Lot #	Serial# / Make	Year	Size	Assmt	Cnty Tax	City Tax	Sch Tax	Seperate Sch Tax	Total Taxes	Reg Fee	Prt Fee	Interest	Total Due	Taxing District
2009 2007	423 00 GLOVER PHILLIP & PATRICIA GIBS 5449 R C RD WEST POINT MS 39773	SHIRLEY VANCE DLQ DTE 2/01/2009		1983	80X 16	653	28 95			33 50	62 45			58 08	120 53	1010
2010 2007	440 00 GLOVER PHILLIP & PATRICIA GIBS 5449 R C RD WEST POINT MS 39773	SHIRLEY VANCE DLQ DTE 2/01/2010		1983	80X 16	806	35 73			41 35	77 08	3 00		62 43	142 51	1010
2011 2007	411 00 GLOVER PHILLIP & PATRICIA GIBS 5449 R C RD WEST POINT MS 39773	SHIRLEY VANCE DLQ DTE 2/01/2011		1983	80X 16	384	16 54			20 40	36 94	3 00		25 49	65 43	1010
2012 2007	366 00 GLOVER PHILLIP & PATRICIA GIBS 5449 R C RD WEST POINT MS 39773	SHIRLEY VANCE DLQ DTE 2/01/2012		1983	80X 16	384	17 44			21 12	38 56	3 00		21 98	63 54	1010
2012 1994	368 00 GRAHAM ADA 94118 9650 LENOIR LANE PRAIRIE MS 39756	GILLESPIE CLARENCE DLQ DTE 2/01/2012	SHA02262 SUNDANCE	1995	70X 14	647	29 88			35 59	65 47	3 00		37 32	105 79	4010
2013 1994	378 00 GRAHAM ADA 94118 9650 LENOIR LANE PRAIRIE MS 39756	GILLESPIE CLARENCE DLQ DTE 2/01/2013	SHA02262 SUNDANCE	1995	70X 14	647	32 38			35 42	67 80	3 00		30 51	101 31	4010
2014 1994	362 00 GRAHAM ADA 94118 9650 LENOIR LANE PRAIRIE MS 39756	GILLESPIE CLARENCE DLQ DTE 2/01/2014	SHA02262 SUNDANCE	1995	70X 14	647	32 45			37 53	69 98	3 00		23 09	96 07	4010
2015 1994	365 00 GRAHAM ADA 94118 9650 LENOIR LANE PRAIRIE MS 39756	GILLESPIE CLARENCE DLQ DTE 2/01/2015	SHA02262 SUNDANCE	1995	70X 14	294	14 81			16 99	31 80	3 00		6 68	41 48	4010
2016 1994	369 00 GRAHAM ADA 94118 9650 LENOIR LANE PRAIRIE MS 39756	CHANDLER ANNIE DLQ DTE 2/01/2016	SHA02262 SUNDANCE	1995	70X 14	294	15 08			17 02	32 10		2 89		34 99	4010
2007 2003	408 00 GRAHAM LATESHA 519 9650 LENOIR LANE PRAIRIE MS 39756	CLARENCE GILLESPIE DLQ DTE 2/01/2007	AL83124 SUNSHINE	1996	60X 16	1267	56 36			63 10	119 46	3 00		130 37	244 80	4010
2013 2001	385 00 GRICE JAMES C JR 287 10225 COLONY RD MANTEE MS 39751 0064	ARMY & R CHANDLER DLQ DTE 2/01/2013	PFS203990 MAGNOLIA	1991	80X 16	384	18 85			21 12	39 97	3 00		17 99	60 96	5000
2014 2001	369 00 GRICE JAMES C JR 287 10225 COLONY RD MANTEE MS 39751 0064	ARMY & R CHANDLER DLQ DTE 2/01/2014	PFS203990 MAGNOLIA	1991	80X 16	384	19 40			21 12	40 52	3 00		13 37	56 89	5000

737

Date 10/03/2016  
Time 11 29 41

CLAY COUNTY  
Mobile Homes Delinquency Report As of 10/03/2016

Rect # / Regn #	Name / Address	Location / Lot #	Serial# / Make	Year	Size	Asmt	Cnty Tax	City Tax	Sch Tax	Seperate Sch Tax	Total Taxes	Reg Fee	Prt Fee Interest	Total Due	Taxing District
2015 / 372 00	GRICE JAMES C JR 10225 COLONY RD MANTEE MS 39751 0064	ARMY & R CHANDLER	PFS203990 MAGNOLIA	1991	80X 16	384	19 57			21 12	40 69		3 00 8 54	52 23	5000
2001 / 287		DLQ DTE 2/01/2015													
2016 / 375 00	GRICE JAMES C JR 10225 COLONY RD MANTEE MS 39751 0064	CHANDLER ROOSEVELT	PFS203990 MAGNOLIA	1991	80X 16	384	19 57			21 12	40 69		3 66	44 35	5000
2001 / 287		DLQ DTE 2/01/2016													
2016 / 380 00	GUINES GARY O 14012 MOON HEARD RD PRAIRIE MS 39756	YOUNG TORRENCE ET AL	SSLAL31567 SOUTHERN LIFE	1996	76X 16	365	31 13			35 15	66 28		5 97	72 25	4010
1997 / 97028		DLQ DTE 2/01/2016													
2012 / 384 00	GUNN SAMANTHA 124 SCHOOL BUS DR PHEBA MS 39755	AVANT ELMERIE	MSB961470SN22114 PREMIER	1996	70X 14	647	28 21			35 59	63 80	3 00	36 37	103 17	5000
1996 / 96068		DLQ DTE 2/01/2012													
2013 / 393 00	GUNN SAMANTHA 124 SCHOOL BUS DR PHEBA MS 39755	AVANT ELMERIE	MSB961470SN22114 PREMIER	1996	70X 14	647	31 76			35 59	67 35	3 00	30 31	100 66	5000
1996 / 96068		DLQ DTE 2/01/2013													
2014 / 377 00	GUNN SAMANTHA 124 SCHOOL BUS DR PHEBA MS 39755	AVANT ELMERIE	MSB961470SN22114 PREMIER	1996	70X 14	647	32 69			35 59	68 28	3 00	22 53	93 81	5000
1996 / 96068		DLQ DTE 2/01/2014													
2015 / 379 00	GUNN SAMANTHA 124 SCHOOL BUS DR PHEBA MS 39755	AVANT ELMERIE	MSB961470SN22114 PREMIER	1996	70X 14	647	32 98			35 59	68 57	3 00	14 40	85 97	5000
1996 / 96068		DLQ DTE 2/01/2015													
2016 / 383 00	GUNN SAMANTHA 124 SCHOOL BUS DR PHEBA MS 39755	CORK ETTA	MSB961470SN22114 PREMIER	1996	70X 14	294	14 99			16 17	31 16		2 80	33 96	5000
1996 / 96068		DLQ DTE 2/01/2016													
2014 / 378 00	GUYTON LASHA 246 SCHOOL BUS DR MABEN MS 39750	CHANDLER SARAH & EMM	MSFLBWL192518444 FLEETWOOD	1986	64X 14	269	13 59			14 80	28 39	3 00	9 37	40 76	5000
2005 / 800		DLQ DTE 2/01/2014													
2015 / 380 00	GUYTON LASHA 246 SCHOOL BUS DR MABEN MS 39750	CHANDLER SARAH & EMM	MSFLBWL192518444 FLEETWOOD	1986	64X 14	269	13 71			14 80	28 51	3 00	5 99	37 50	5000
2005 / 800		DLQ DTE 2/01/2015													
2016 / 384 00	GUYTON LASHA 246 SCHOOL BUS DR MABEN MS 39750	CHANDLER SARAH	MSFLBWL192518444 FLEETWOOD	1986	64X 14	269	13 71			14 80	28 51		2 57	31 08	5000
2005 / 800		DLQ DTE 2/01/2016													
2016 / 390 00	HAMBLIN JOHN W 3050 BUS BLANKENSHIP RD WEST POINT MS 39773	HAMBLIN JOHN & GAIL	CHVM380565222710 CAPP	2006	56X 16	1742	105 53			121 76	227 29		20 46	247 75	1010
2007 / 178		DLQ DTE 2/01/2016													

738

Rect # / Regn #	Name / Address	Location / Lot #	Serial# / Make	Year	Size	Assmt	Cnty Tax	City Tax	Sch Tax	Seperate Sch Tax	Total Taxes	Reg Fee	Prt Fee	Interest	Total Due	Taxing District
2013 1996	410 00 HARDY RUSSELL & ESSIE M YOUNG 5240 GEORGE WALKER RD WEST POINT MS 39773	HARDY JOHN AND SARAH DLQ DTE 2/01/2013	ALFLS64A16880 RW11 NORTH RIVER	1996	80X 16	845	42 28			46 26	88 54		3 00	39 84	131 38	1010
2014 1996	393 00 HARDY RUSSELL & ESSIE M YOUNG 5240 GEORGE WALKER RD WEST POINT MS 39773	HARDY JOHN AND SARAH DLQ DTE 2/01/2014	ALFLS64A16880 RW11 NORTH RIVER	1996	80X 16	845	48 89			56 78	105 67		3 00	34 87	143 54	1010
2015 1996	396 00 HARDY RUSSELL & ESSIE M YOUNG 5240 GEORGE WALKER RD WEST POINT MS 39773	HARDY JOHN AND SARAH DLQ DTE 2/01/2015	ALFLS64A16880 RW11 NORTH RIVER	1996	80X 16	845	48 59			56 59	105 18		3 00	22 09	130 27	1010
2016 1996	399 00 HARDY RUSSELL & ESSIE M YOUNG 5240 GEORGE WALKER RD WEST POINT MS 39773	HARDY JOHN L & SARAH DLQ DTE 2/01/2016	ALFLS64A16880 RW11 NORTH RIVER	1996	80X 16	384	25 99			29 99	55 98			5 04	61 02	1010
2012 2003	405 00 HARRIS GATES 1694 MATTHEWS GIN RD WEST POINT MS 39773	SYLVESTER HARRIS DLQ DTE 2/01/2012		2000	76X 16	1733	77 69			95 32	173 01		3 00	98 62	274 63	2010
2013 2003	414 00 HARRIS GATES 1694 MATTHEWS GIN RD WEST POINT MS 39773	SYLVESTER HARRIS DLQ DTE 2/01/2013		2000	76X 16	1505	74 05			82 38	156 43		3 00	70 39	229 82	2010
2014 2003	397 00 HARRIS GATES 1694 MATTHEWS GIN RD WEST POINT MS 39773	SYLVESTER HARRIS DLQ DTE 2/01/2014		2000	76X 16	1277	63 17			74 07	137 24		3 00	45 29	185 53	2010
2015 2003	400 00 HARRIS GATES 1694 MATTHEWS GIN RD WEST POINT MS 39773	SYLVESTER HARRIS DLQ DTE 2/01/2015		2000	76X 16	1007	49 98			58 20	108 18		3 00	22 72	133 90	2010
2016 2003	403 00 HARRIS GATES 1694 MATTHEWS GIN RD WEST POINT MS 39773	HARRIS SYLVESTER DLQ DTE 2/01/2016		2000	76X 16	912	45 94			52 80	98 74			8 89	107 63	2010
2009 2006	481 00 HARRIS RONICA 2361 E TIBBEE RD WEST POINT MS 39773	SPELLMAN FOE DLQ DTE 2/01/2009	H131959 G HORTON MIRAGE	1997	64X 14	1175	50 72			60 28	111 00			103 23	214 23	2010
2010 2006	499 00 HARRIS RONICA 2361 E TIBBEE RD WEST POINT MS 39773	SPELLMAN FOE DLQ DTE 2/01/2010	H131959 G HORTON MIRAGE	1997	64X 14	1175	50 72			60 28	111 00		3 00	89 91	203 91	2010
2011 2006	468 00 HARRIS RONICA 2361 E TIBBEE RD WEST POINT MS 39773	SPELLMAN FOE DLQ DTE 2/01/2011	H131959 G HORTON MIRAGE	1997	64X 14	866	37 13			46 00	83 13		3 00	57 36	143 49	2010

739

Date 10/03/2016  
Time 11 29 41

CLAY COUNTY  
Mobile Homes Delinquency Report As of 10/03/2016

Rect # / Regn #	Name / Address	Location / Lot #	Serial# / Make	Year	Size	Assmt Cnty Tax	City Tax	Sch Tax	Seperate Sch Tax	Total Taxes	Reg Fee	Prt Fee Interest	Total Due	Taxing District
2012 2006	410 00 HARRIS RONICA 58 2361 E TIBBEE RD WEST POINT MS 39773	SPELLMAN POE DLQ DTE 2/01/2012	H131959 G HORTON MIRAGE	1997	64X 14	711	31 87		39 11	70 98		3 00 40 46	114 44	2010
2013 2006	419 00 HARRIS RONICA 58 2361 E TIBBEE RD WEST POINT MS 39773	SPELLMAN POE DLQ DTE 2/01/2013	H131959 G HORTON MIRAGE	1997	64X 14	618	30 41		33 83	64 24		3 00 28 91	96 15	2010
2014 2006	402 00 HARRIS RONICA 58 2361 OLD TIBBEE RD WEST POINT MS 39773	SPELLMAN POE DLQ DTE 2/01/2014	H131959 G HORTON MIRAGE	1997	64X 14	618	30 57		35 84	66 41		3 00 21 92	91 33	2010
2015 2006	405 00 HARRIS RONICA 58 2361 OLD TIBBEE RD WEST POINT MS 39773	SPELLMAN POE JR DLQ DTE 2/01/2015	H131959 G HORTON MIRAGE	1997	64X 14	591	29 33		34 16	63 49		3 00 13 33	79 82	2010
2016 2006	409 00 HARRIS RONICA 58 2361 OLD TIBBEE RD WEST POINT MS 39773	POE SPELLMAN JR DLQ DTE 2/01/2016	H131959 G HORTON MIRAGE	1997	64X 14	618	31 13		35 78	66 91		6 02	72 93	2010
2014 2012	404 00 HARRIS STACY 21 5380 R C RD WEST POINT MS 39773	BROWN SADIE RUTH DLQ DTE 2/01/2014	SSDAL233812 SOUTHERN	1998	76X 16	839	41 90		48 66	90 56		3 00 29 88	123 44	1010
2015 2012	407 00 HARRIS STACY 21 5380 R C RD WEST POINT MS 39773	BROWN SADIE RUTH DLQ DTE 2/01/2015	SSDAL233812 SOUTHERN	1998	76X 16	839	41 64		48 49	90 13		3 00 18 93	112 06	1010
2016 2012	411 00 HARRIS STACY 21 5380 R C RD WEST POINT MS 39773	BROWN SADIE RUTH DLQ DTE 2/01/2016	SSDAL233812 SOUTHERN	1998	76X 16	839	42 10		40 58	90 68		8 16	98 84	1010
2015 2015	1135 00 HARRIS SUVARIS & LATONYA 162 17375 HWY 46 PHEBA MS 39755	MOSLEY DEWAYNE DLQ DTE 12/24/2015	CBC046784ALAB CAVALIER	2016	68X 28	10636	542 12		584 98	375 67		3 00 37 57	416 24	5000
2016 2015	412 00 HARRIS SUVARIS & LATONYA 162 17375 HWY 46 PHEBA MS 39755	MOSLEY DEWAYNE DLQ DTE 2/01/2016	CBC046784ALAB CAVALIER	2016	68X 28	10636	542 12		584 98	1127 10		101 44	1228 54	5000
2016 2000	414 00 HART LORRAINE 59 9063 CCC LINE RD PRAIRIE MS 39756	ORR DAN ESTATE DLQ DTE 2/01/2016	DSDAL31438AB SOUTHERN	2000	72X 28	1875	96 17		108 56	204 73		51	6 19	4010
2016 1999	419 00 HEARD EVA L 99197 7043 SUGAR PLUM RD PRAIRIE MS 39756	HEARD RICHARD & EVA DLQ DTE 2/01/2016	MSD991670SN3054 DELTA	1999	70X 16	806	41 34		46 67	88 01		7 92	95 93	4010

740

Date 10/03/2016  
 Time 11 29 41

CLAY COUNTY  
 Mobile Homes Delinquency Report As of 10/03/2016

Rect # / Regn #	Name / Address	Location / Lot #	Serial# / Make	Year	Size	Assmt	Cnty Tax	City Tax	Sch Tax	Seperate Sch Tax	Total Taxes	Reg Fee	Prt Fee	Interest	Total Due	Taxing District
2012 1998	418 00 HEARD RICHARD 954 11094 MOON HEARD RD PRAIRIE MS 39756	BROWNLEE BESSIE ET A DLQ DTE 2/01/2012	72414 CLAYTON	1985	52X 14	218	10 07			11 99	22 06		3 00	12 57	37 63	4010
2013 1998	428 00 HEARD RICHARD 954 11094 MOON HEARD RD PRAIRIE MS 39756	BROWNLEE BESSIE ET A DLQ DTE 2/01/2013	72414 CLAYTON	1985	52X 14	218	10 91			11 93	22 84		3 00	10 28	36 12	4010
2014 1998	413 00 HEARD RICHARD 954 11094 MOON HEARD RD PRAIRIE MS 39756	BROWNLEE BESSIE ET A DLQ DTE 2/01/2014	72414 CLAYTON	2000	80X 16	1344	67 42			77 95	145 37		3 00	47 97	196 34	4010
2015 1998	416 00 HEARD RICHARD 954 11094 MOON HEARD RD PRAIRIE MS 39756	BROWNLEE BESSIE ET A DLQ DTE 2/01/2015	72414 CLAYTON	2000	80X 16	1060	53 40			61 27	114 67		3 00	24 08	141 75	4010
2016 1998	421 00 HEARD RICHARD 954 11094 MOON HEARD RD PRAIRIE MS 39756	BROWNLEE BESSIE ET A DLQ DTE 2/01/2016	72414 CLAYTON	2000	80X 16	960	49 24			55 58	104 82			9 43	114 25	4010
2015 2002	417 00 HELMS CASEY 407 26786 HWY 50 W MABEN MS 39750	TRACY & GAYLE MCKEE DLQ DTE 2/01/2015	56186 REVERIA	1969	64X 12	230	11 72			12 65	24 37		3 00	5 12	32 49	5000
2016 2002	422 00 HELMS CASEY 407 26786 HWY 50 W MABEN MS 39750	SITE MASTERS CONSTRU DLQ DTE 2/01/2016	56186 REVERIA	1969	64X 12	230	11 72			12 65	24 37			2 19	26 56	5000
2016 1998	423 00 HENDERSON CLARA R 98018 3622 HENDERSON TRAIL WEST POINT MS 39773	HENDERSON HARVEY & C DLQ DTE 2/01/2016	GAFCLCTLAH084503190 FLEETWOOD	1987	76X 14	319	33 19			37 98	71 17			6 41	77 58	3010
2013 2011	432 00 HENDERSON JOSIE 523 3690 HENDERSON DRIVE WEST POINT MS 39773	HENDERSON HARVEY CLA DLQ DTE 2/01/2013	2495DR4007753 HOME OF LEGEND	1989	80X 14	336	16 59			18 39	34 98		3 00	15 74	53 72	3010
2014 2011	417 00 HENDERSON JOSIE 523 3690 HENDERSON DRIVE WEST POINT MS 39773	HENDERSON HARVEY CLA DLQ DTE 2/01/2014	2495DR4007753 HOME OF LEGEND	1989	80X 14	336	16 70			19 49	36 19		3 00	11 94	51 13	3010
2015 2011	420 00 HENDERSON JOSIE 523 3690 HENDERSON DRIVE WEST POINT MS 39773	HENDERSON HARVEY CLA DLQ DTE 2/01/2015	2495DR4007753 HOME OF LEGEND	1989	80X 14	336	16 70			19 42	36 12		3 00	7 59	46 71	3010
2016 2011	425 00 HENDERSON JOSIE 523 3690 HENDERSON DRIVE WEST POINT MS 39773	HENDERSON HARVEY & C DLQ DTE 2/01/2016	2495DR4007753 HOME OF LEGEND	1989	80X 14	336	17 00			19 45	36 45			3 28	39 73	3010

741

Date 10/03/2016  
Time 11 29 41

CLAY COUNTY  
Mobile Homes Delinquency Report As of 10/03/2016

Rect # / Regn #	Name / Address	Location / Lot #	Serial# / Make	Year	Size	Assmt	Cnty Tax	City Tax	Sch Tax	Seperate Sch Tax	Total Taxes	Reg Fee	Prt Fee	Interest	Total Due	Taxing District
2016 2011	428 00 HENLEY SHEREKA 12539 JIM RANDLE RD PRAIRIE MS 39756	RANDLE JIM	SSDAL287792 SOUTHERN	2000	80X 16	960	49 24			55 58	104 82			9 43	114 25	4010
2016 2007	429 00 HENLEY VICTORIA 7831 OLD VINTON RD WEST POINT MS 39773	BROOKS JEFF ESTATE	SSDAL316952 SOUTHERN	2000	64X 14	672	41 75			48 17	89 92			8 09	98 01	1010
2016 2002	436 00 HOGAN PATRICIA 14281 STOVALL DR PRAIRIE MS 39756	CRISLER BOYS INC	7693 MARION	1984	80X 14	336	17 23			19 45	36 68			3 30	39 98	4010
2016 2013	443 00 HOLLIDAY MOSE 13691 MOON HEARD RD PRAIRIE MS 39756	HOLIDAY MOSE JR	WAYSIDE HOMES	1980	56X 14	235	12 05			13 61	25 66			2 31	27 97	4010
2012 2006	454 00 HOLMES LASHANDA 2281 HWY 46 CEDAR BLUFF MS 39741	HENRY BULLARD	SSDAL312442 SOUTHERN	2000	76X 16	1733	78 00			95 32	173 32	3 00		98 79	275 11	3010
2013 2006	465 00 HOLMES LASHANDA 2281 HWY 46 CEDAR BLUFF MS 39741	HENRY BULLARD	SSDAL312442 SOUTHERN	2000	76X 16	1505	74 30			82 38	156 68	3 00		70 51	230 19	3010
2014 2006	452 00 HOLMES LASHANDA 2281 HWY 46 CEDAR BLUFF MS 39741	HENRY BULLARD	SSDAL312442 SOUTHERN	2000	76X 16	1277	63 45			74 07	137 52	3 00		45 38	185 90	3010
2015 2006	441 00 HOLMES LASHANDA 2281 HWY 46 CEDAR BLUFF MS 39741	HENRY BULLARD ET UX	SSDAL312442 SOUTHERN	2000	76X 16	1007	50 04			58 20	108 24	3 00		22 73	133 97	3010
2016 2006	446 00 HOLMES LASHANDA 2281 HWY 46 CEDAR BLUFF MS 39741	HENRY BULLARD ET UX	SSDAL312442 SOUTHERN	2000	76X 16	912	46 14			52 80	98 94			8 90	107 84	3010
2012 2005	456 00 HORTON MICHELLE 3720 OAK TRAIL RD WEST POINT MS 39773	RUTHERFORD RICHARD 3720	129960201140 ADVANTAGE	1999	80X 16	1521	69 87	55 99		83 66	209 52	3 00		119 43	331 95	4110
2013 2005	467 00 HORTON MICHELLE 3720 OAK TRAIL RD WEST POINT MS 39773	RUTHERFORD RICHARD 3720	129960201140 ADVANTAGE	1999	80X 16	1290	63 46	47 48		70 61	181 55	3 00		81 70	266 25	4110
2014 2005	454 00 HORTON MICHELLE 3720 OAK TRAIL RD WEST POINT MS 39773	RUTHERFORD RICHARD 3720	129960201140 ADVANTAGE	1999	80X 16	1060	52 80	39 02		61 48	153 30	3 00		50 59	206 89	4110

712



Date 10/03/2016  
Time 11 29 41

CLAY COUNTY  
Mobile Homes Delinquency Report As of 10/03/2016

Rect # / Regn #	Name / Address	Location / Lot #	Serial# / Make	Year	Size	Assmt	Cnty Tax	City Tax	Sch Tax	Seperate Sch Tax	Total Taxes	Reg Fee	Prt Fee	Interest	Total Due	Taxing District
2015 2005	443 00 HORTON MICHELLE 3720 OAK TRAIL RD WEST POINT MS 39773	RUTHERFORD RICHARD 3720 DLQ DTE 2/01/2015	129960201140 ADVANTAGE	1999	80X 16	883	43 53	32 68		51 04	127 25		3 00	26 72	156 97	4110
2016 2005	448 00 HORTON MICHELLE 3720 OAK TRAIL RD WEST POINT MS 39773	MAGNOLIA GROVE RTO L 3720 DLQ DTE 2/01/2016	129960201140 ADVANTAGE	1999	80X 16	922	46 29	34 12		53 38	133 79			12 04	145 83	4110
2016 2007	449 00 HOSKINS HIANATHA OR ANTONIO 5281 R C ROAD WEST POINT MS 39773	SWIFT LILLIE BELL ET DLQ DTE 2/01/2016	VIMS100402 APPLAUSE	1991	76X 16	365	18 32			21 13	39 45			3 55	43 00	1010
2015 1998	446 00 HOSKINS MARY LEE 1613 W CHURCHILL RD WEST POINT MS 39773	ERVIN WILLIE J EST DLQ DTE 2/01/2015	2102 SKYLINE	1973	64X 12	230	11 43			13 29	24 72		3 00	5 19	32 91	3010
2016 1998	451 00 HOSKINS MARY LEE 1613 W CHURCHILL RD WEST POINT MS 39773	ERVIN WILLIE J EST DLQ DTE 2/01/2016	2102 SKYLINE	1973	64X 12	230	11 64			13 32	24 96			2 25	27 21	3010
2014 2014	1115 00 HUGHES GARY 339 GATES RD WEST POINT MS 39773	HUGHES SHIRLEY & SPR DLQ DTE 12/30/2014	DPT044009 SUNBELT	1987	56X 14	235	11 68			13 63	6 35		3 00	1 40	10 75	3010
2015 2014	457 00 HUGHES GARY 339 GATES RD WEST POINT MS 39773	HUGHES SHIRLEY & SPR DLQ DTE 2/01/2015	DPT044009 SUNBELT	1987	56X 14	235	11 68			13 58	25 26		3 00	5 30	33 56	3010
2016 2014	459 00 HUGHES GARY 339 GATES RD WEST POINT MS 39773	HUGHES SHIRLEY & SPR DLQ DTE 2/01/2016	DPT044009 SUNBELT	1987	56X 14	235	11 89			13 61	25 50			2 30	27 80	3010
2008 2002	556 00 HUNTER ALLEN 3080 DAVIS RD MABEN MS 39750	DLQ DTE 2/01/2008	MM5067 MANORWOOD	1976	68X 14	457	20 15			25 14	45 29			47 55	92 84	5000
2009 2002	546 00 HUNTER ALLEN 3080 DAVIS RD MABEN MS 39750	DLQ DTE 2/01/2009	MM5067 MANORWOOD	1976	68X 14	486	20 96			26 73	47 69			44 35	92 04	5000
2010 2002	562 00 HUNTER ALLEN 3080 DAVIS RD MABEN MS 39750	DLQ DTE 2/01/2010	MM5067 MANORWOOD	1976	68X 14	600	25 88			33 00	58 88		3 00	47 69	109 57	5000
2011 2002	526 00 HUNTER ALLEN 3080 DAVIS RD MABEN MS 39750	DLQ DTE 2/01/2011	MM5067 MANORWOOD	1976	68X 14	286	12 18			15 73	27 91		3 00	19 26	50 17	5000

743

Date 10/03/2016  
Time 11 29 41

CLAY COUNTY  
Mobile Homes Delinquency Report As of 10/03/2016

Rect # / Regn #	Name / Address	Location / Lot #	Serial# / Make	Year	Size	Assmt	Cnty Tax	City Tax	Sch Tax	Seperate Sch Tax	Total Taxes	Reg Fee	Prt Fee	Interest	Total Due	Taxing District
2012 2002	467 00 HUNTER ALLEN 456 3080 DAVIS RD MABEN MS 39750	DLQ DTE 2/01/2012	MM5067 MANORWOOD	1976	68X 14	286	12 47			15 73	28 20		3 00	16 07	47 27	5000
2013 2002	477 00 HUNTER ALLEN 456 3080 DAVIS RD MABEN MS 39750	DLQ DTE 2/01/2013	MM5067 MANORWOOD	1976	68X 14	286	14 04			15 73	29 77		3 00	13 40	46 17	5000
2014 2002	466 00 HUNTER ALLEN 456 3080 DAVIS RD MABEN MS 39750	DLQ DTE 2/01/2014	MM5067 MANORWOOD	1976	68X 14	286	14 45			15 73	30 18		3 00	9 96	43 14	5000
2015 2002	459 00 HUNTER ALLEN 456 3080 DAVIS RD MABEN MS 39750	DLQ DTE 2/01/2015	MM5067 MANORWOOD	1976	68X 14	286	14 58			15 73	30 31		3 00	6 37	39 68	5000
2016 2002	461 00 HUNTER ALLEN 456 3080 DAVIS RD MABEN MS 39750	DLQ DTE 2/01/2016	MM5067 MANORWOOD	1976	68X 14	286	14 58			15 73	30 31			2 73	33 04	5000
2016 2002	462 00 HUNTER EDWARD W 396 3089 MELTON BOTTOM RD WEST POINT MS 39773	HUNTER JOHNNIE MAE E DLQ DTE 2/01/2016	5247 GENL	1974	70X 12	252	12 69			14 59	27 28			2 46	29 74	2010
2016 2016	1130 00 INDON INTERNATIONAL LLC 26 232 PRAIRIE VIEW DR WEST POINT MS 39773	WESTHERS JIM DLQ DTE 3/31/2016	882973461 FREEDOM	1977	70X 14	294	14 75			17 02	31 77			2 22	33 99	1010
2016 2016	1122 00 ISAACS LACNEDA T 9 16280 HWY 46 PHEBA MS 39755	LOWER TOWN CREEK DLQ DTE 3/31/2016	CLS105663TN CLAYTON	2007	72X 16	2564	130 69			141 02	271 71			19 02	290 73	5000
2013 2008	483 00 IVY ANGELA REGINA 194 23171 DIXIE RD WOODLAND MS 39776	VESTER IVY DLQ DTE 2/01/2013	SKP11761AL SOUTHBRIDGE	1997	80X 16	883	43 35			48 57	91 92		3 00	41 36	136 78	5000
2014 2008	471 00 IVY ANGELA REGINA 194 23171 DIXIE RD WOODLAND MS 39776	VESTER IVY DLQ DTE 2/01/2014	SKP11761AL SOUTHBRIDGE	1997	80X 16	883	44 62			48 57	93 19		3 00	30 75	126 94	5000
2015 2008	464 00 IVY ANGELA REGINA 194 23171 DIXIE RD WOODLAND MS 39776	VESTER IVY DLQ DTE 2/01/2015	SKP11761AL SOUTHBRIDGE	1997	80X 16	845	43 07			46 48	89 55		3 00	18 81	111 36	5000
2016 2008	466 00 IVY ANGELA REGINA 194 23171 DIXIE RD WOODLAND MS 39776	IVY VESTER LEE DLQ DTE 2/01/2016	SKP11761AL SOUTHBRIDGE	1997	80X 16	883	45 01			48 57	93 58			8 42	102 00	5000

744

Date 10/03/2016  
Time 11 29 41

CLAY COUNTY  
Mobile Homes Delinquency Report As of 10/03/2016

Rect # / Regn #	Name / Address	Location / Lot #	Serial# / Make	Year	Size	Assmt	Cnty Tax	City Tax	Sch Tax	Seperate Sch Tax	Total Taxes	Reg Fee	Prt Fee	Interest	Total Due	Taxing District
2016 2005	467 00 IVY BARRY 16351 LENOIR RD PRAIRIE MS 39756	LENOIR BETTY JONES E DLQ DTE 2/01/2016	23581 CAVALIER	1995	70X 14	294	15 08			17 02	32 10			2 89	34 99	4010
2016 2010	469 00 IVY DEREK 10021 CCC LINE RD PRAIRIE MS 39756	BINDER EDDIE LEE DLQ DTE 2/01/2016	CLA049295TN CLAYTON	2001	80X 16	1104	56 62			63 92	120 54			10 85	131 39	4010
2015 2013	470 00 IVY KAMEKIA 4301 E TIBBEE RD WEST POINT MS 39773	IVY ERNESTINE DLQ DTE 2/01/2015	ALBU14837 BUCCANEER	1985	70X 14	294	14 59			16 99	31 58	3 00		6 63	41 21	2010
2016 2013	472 00 IVY KAMEKIA 4301 E TIBBEE RD WEST POINT MS 39773	IVY ERNESTINE DLQ DTE 2/01/2016	ALBU14837 BUCCANEER	1985	70X 14	294	14 81			17 02	31 83			2 86	34 69	2010
2016 2010	473 00 IVY KENNETH ELLIS 4493 PRUITT ROAD WEST POINT MS 39773	CHANDLER BERTHA DLQ DTE 2/01/2016	15826 FURESIVE	1987	76X 14	319	16 14			18 47	34 61			3 11	37 72	3010
2015 2012	475 00 IVY TINA 2128 MOON HEARD RD PRAIRIE MS 39756	HOLIDAY MOSE JR DLQ DTE 2/01/2015	D57326053230 MADRID	1973	60X 12	216	10 88			12 48	23 36	3 00		4 91	31 27	4010
2016 2012	477 00 IVY TINA 2128 MOON HEARD RD PRAIRIE MS 39756	HOLIDAY MOSE JR DLQ DTE 2/01/2016	D57326053230 MADRID	1973	60X 12	216	11 08			12 51	23 59			2 12	25 71	4010
2016 2016	1126 00 IVY WILLIAM & NATASHA 488 WEBB RD MANTEE MS 39751	KILGORE JORDAN EST DLQ DTE 5/24/2016	MSB992844S1S2SN39967 BELMONT	1999	44X 28	1146	58 41			63 03	111 38			5 57	116 95	5000
2015 2014	479 00 JACKSON MILDRED MARIE 21690 HWY 46 WEST POINT MS 39773	DAVIDSON RUBY DLQ DTE 2/01/2015	SSDAL281822 SOUTHERN	1999	76X 16	839	42 76			46 15	88 91	3 00		18 67	110 58	5000
2016 2014	481 00 JACKSON MILDRED MARIE 21690 HWY 46 WEST POINT MS 39773	DAVIDSON RUBY DLQ DTE 2/01/2016	SSDAL281822 SOUTHERN	1999	76X 16	876	44 65			48 18	92 83			8 35	101 18	5000
2011 2004	550 00 JAMERSON DEBORAH J 2662 OLD WAVERLY RD WEST POINT MS 39773	MARY JAMERSON DLQ DTE 2/01/2011	PIN03785ABAL PINNACK	2004	64X 32	6193	265 56			328 97	594 53	3 00	203 23		500 76	2010
2016 1998	482 00 JEFFERSON BRENDA 4265 PRUITT RD WEST POINT MS 39773	JEFFERSON SAMMIE LEE DLQ DTE 2/01/2016	SSLAL36545 SOUTHERN LIFESTYLE	1998	76X 16	839	42 45			48 58	91 03			8 19	99 22	3010

745

Date 10/03/2016  
Time 11 29 41

CLAY COUNTY  
Mobile Homes Delinquency Report As of 10/03/2016

Rect # / Regn #	Name / Address	Location / Lot #	Serial# / Make	Year	Size	Assmt	Cnty Tax	City Tax	Sch Tax	Seperate Sch Tax	Total Taxes	Reg Fee	Prt Fee	Interest	Total Due	Taxing District
2016 1998	484 00 JEFFERSON DAVID 8260 N BEASLEY RD PHEBA MS 39755	DAVIDSON GEANIE M DLQ DTE 2/01/2016	250 2M23 147 FLEETWOOD	1985	76X 14	319	16 14			17 55	33 69			3 03	36 72	3000
2012 1995	492 00 JEFFERSON DENNIS L 4103 PRUITT RD WEST POINT MS 39773	DLQ DTE 2/01/2012	1142606A&B BLUE RIBBON	1994	52X 24	1086	48 88			59 73	108 61		3 00	61 91	173 52	3010
2013 1995	502 00 JEFFERSON DENNIS L 4103 PRUITT RD WEST POINT MS 39773	DLQ DTE 2/01/2013	1142606AB BLUE RIBBON	1994	52X 24	1086	53 62			59 45	113 07		3 00	50 88	166 95	3010
2014 1995	490 00 JEFFERSON DENNIS L 4103 PRUITT RD WEST POINT MS 39773	DLQ DTE 2/01/2014	1142606AB BLUE RIBBON	1994	52X 24	524	26 04			30 39	56 43		3 00	18 62	78 05	3010
2015 1995	484 00 JEFFERSON DENNIS L 4103 PRUITT RD WEST POINT MS 39773	DLQ DTE 2/01/2015	1142606AB BLUE RIBBON	1994	52X 24	524	26 04			30 29	56 33		3 00	11 83	71 16	3010
2016 1995	486 00 JEFFERSON DENNIS L 4103 PRUITT RD WEST POINT MS 39773	DLQ DTE 2/01/2016	1142606AB BLUE RIBBON	1994	52X 24	524	26 51			30 34	56 85			5 12	61 97	3010
2009 2008	584 00 JEFFERSON WILLIE J 4205 PRUITT ROAD WEST POINT MS 39773	DLQ DTE 2/01/2009	C315NDFR AKEMITE	1972	60X 12	367	15 93			18 83	34 76			32 33	67 09	3010
2010 2008	602 00 JEFFERSON WILLIE J 4205 PRUITT ROAD WEST POINT MS 39773	DLQ DTE 2/01/2010	C315NDFR AKEMITE	1972	60X 12	454	19 71			23 29	43 00		3 00	34 83	80 83	3010
2011 2008	564 00 JEFFERSON WILLIE J 4205 PRUITT ROAD WEST POINT MS 39773	DLQ DTE 2/01/2011	C315NDFR AKEMITE	1972	60X 12	216	9 31			11 47	20 78		3 00	14 34	38 12	3010
2012 2008	502 00 JEFFERSON WILLIE J 4205 PRUITT ROAD WEST POINT MS 39773	DLQ DTE 2/01/2012	C315NDFR AKEMITE	1972	60X 12	216	9 72			11 88	21 60		3 00	12 31	36 91	3010
2013 2008	512 00 JEFFERSON WILLIE J 4205 PRUITT ROAD WEST POINT MS 39773	DLQ DTE 2/01/2013	C315NDFR AKEMITE	1972	60X 12	216	10 66			11 82	22 48		3 00	10 12	35 60	3010
2014 2008	500 00 JEFFERSON WILLIE J 4205 PRUITT ROAD WEST POINT MS 39773	DLQ DTE 2/01/2014	C315NDFR AKEMITE	1972	60X 12	216	87 75			102 43	190 18		3 00	62 76	255 94	3010

746

Date 10/03/2016  
 Time 11 29 41

CLAY COUNTY  
 Mobile Homes Delinquency Report As of 10/03/2016

Rect # /	Regn #	Name / Address	Location / Lot #	Serial# / Make	Year	Size	Assmt	Cnty Tax	City Tax	Sch Tax	Seperate Sch Tax	Total Taxes	Reg Fee	Prt Fee	Interest	Total Due	Taxing District
2015 2008	494 00 233	JEFFERSON WILLIE J 4205 PRUITT ROAD WEST POINT MS 39773	JEFFERSON JOHN W ETA DLQ DTE 2/01/2015	C315NDFR AKEMITE	1972	60X 12	216	87 75			102 07	189 82		3 00	39 86	232 68	3010
2016 2008	496 00 233	JEFFERSON WILLIE J 4205 PRUITT ROAD WEST POINT MS 39773	JEFFERSON JOHN W ETA DLQ DTE 2/01/2016	C315NDFR AKEMITE	1972	60X 12	216	89 34			102 25	191 59			17 24	208 83	3010
2014 2010	501 00 392	JOHNSON A T 23177 DIXIE RD WOODLAND MS 39776	MYERS ROBBIE M DLQ DTE 2/01/2014	201305 ALIAANT	1972	40X 10	120	6 06			6 60	12 66		3 00	4 18	19 84	5000
2015 2010	495 00 392	JOHNSON A T 23177 DIXIE RD WOODLAND MS 39776	IVY VESTER LEE DLQ DTE 2/01/2015	201305 ALIAANT	1972	40X 10	120	6 12			6 60	12 72		3 00	2 67	18 39	5000
2016 2010	497 00 392	JOHNSON A T 23177 DIXIE RD WOODLAND MS 39776	IVY VESTER LEE DLQ DTE 2/01/2016	201305 ALIAANT	1972	40X 10	120	6 12			6 60	12 72			1 14	13 86	5000
2013 2013	1082 00 87	JOHNSON BRITTANY 1987 PINKERTON RD WEST POINT MS 39773	COX DAVID DLQ DTE 4/24/2013	GWAL3989 SUNBELT	1995	70X 14	647	31 83			35 42	67 25		3 00	28 25	98 50	2010
2014 2013	502 00 87	JOHNSON BRITTANY 1987 PINKERTON RD WEST POINT MS 39773	COX DAVID DLQ DTE 2/01/2014	GWAL3989 SUNBELT	1995	70X 14	647	32 01			37 53	69 54		3 00	22 95	95 49	2010
2015 2013	496 00 87	JOHNSON BRITTANY 1987 PINKERTON RD WEST POINT MS 39773	COX DAVID DLQ DTE 2/01/2015	GWAL3989 SUNBELT	1995	70X 14	294	14 59			16 99	31 58		3 00	6 63	41 21	2010
2016 2013	499 00 87	JOHNSON BRITTANY 1987 PINKERTON RD WEST POINT MS 39773	COX DAVID & PATRICIA DLQ DTE 2/01/2016	GWAL3989 SUNBELT	1995	70X 14	294	14 81			17 02	31 83			2 86	34 69	2010
2012 2006	504 00 99	JOHNSON CATHY 22400 WOFFORD ROAD WOODLAND MS 39776	WOFFORD WILLIE DLQ DTE 2/01/2012	DESTINY	1997	80X 16	1016	44 30			55 88	100 18		3 00	57 10	160 28	5000
2013 2006	514 00 99	JOHNSON CATHY 22400 WOFFORD ROAD WOODLAND MS 39776	WOFFORD WILLIE DLQ DTE 2/01/2013	DESTINY	1997	80X 16	883	43 35			48 57	91 92		3 00	41 36	136 28	5000
2014 2006	503 00 99	JOHNSON CATHY 22400 WOFFORD ROAD WOODLAND MS 39776	WOFFORD WILLIE DLQ DTE 2/01/2014	DESTINY	1997	80X 16	883	44 62			48 57	93 19		3 00	30 75	126 94	5000

747

Date 10/03/2016  
Time 11 29 41

CLAY COUNTY  
Mobile Homes Delinquency Report As of 10/03/2016

Rect # / Regn #	Name / Address	Location / Lot #	Serial# / Make	Year	Size	Assmt	Cnty Tax	City Tax	Sch Tax	Seperate Sch Tax	Total Taxes	Reg Fee	Prt Fee	Interest	Total Due	Taxing District
2015 2006	497 00 JOHNSON CATHY 22400 WOFFORD ROAD WOODLAND MS 39776	WOFFORD WILLIE	DESTINY	1997	80X 16	845	43 07			46 48	89 55		3 00	18 81	111 36	5000
2016 2006	500 00 JOHNSON CATHY 22400 WOFFORD ROAD WOODLAND MS 39776	WOFFORD WILLIE L EST	DESTINY	1997	80X 16	883	45 01			48 57	93 58			8 42	102 00	5000
2013 2000	516 00 JOHNSON DEBORAH D 9327 CUTTHROUGH 46 MANTEE MS 39751	ABE LYLES ESTATE	OW53218AB DESTINY	1997	56X 28	1411	69 27			77 61	146 88		3 00	66 10	215 98	5000
2014 2000	505 00 JOHNSON DEBORAH D 9327 CUTTHROUGH 46 MANTEE MS 39751	ABE LYLES ESTATE	OW53218AB DESTINY	1997	56X 28	1411	87 92			95 70	183 62		3 00	60 59	247 21	5000
2015 2000	500 00 JOHNSON DEBORAH D 9327 CUTTHROUGH 46 MANTEE MS 39751	LYLES ABE ESTATE	OW53218AB DESTINY	1997	56X 28	1411	88 69			95 70	184 39		3 00	38 72	226 11	5000
2016 2000	503 00 JOHNSON DEBORAH D 9327 CUTTHROUGH 46 MANTEE MS 39751	LYLES ABE ESTATE	OW53218AB DESTINY	1997	56X 28	1411	88 69			95 70	184 39			16 60	200 99	5000
2012 2005	506 00 JOHNSON EDDIE & MEVALONE 2418 HACKBERRY ST WEST POINT MS 39773	JANE WESTBROOK EST	TNLFY27AB55119SC12 FLEETWOOD	2001	66X 32	4223	189 32			232 27	421 59		3 00	183 72	509 04	2010
2013 2005	517 00 JOHNSON EDDIE & MEVALONE 2418 HACKBERRY ST WEST POINT MS 39773	JANE WESTBROOK EST	TNLFY27AB55119SC12 FLEETWOOD	2001	66X 32	3732	183 61			204 29	387 90		3 00	174 56	565 46	2010
2014 2005	506 00 JOHNSON EDDIE & MEVALONE 2418 HACKBERRY ST WEST POINT MS 39773	JANE WESTBROOK EST	TNLFY27AB55119SC12 FLEETWOOD	2001	66X 32	3241	164 74			192 56	356 80		3 00	117 74	477 54	2010
2015 2005	501 00 JOHNSON EDDIE & MEVALONE 2418 HACKBERRY ST WEST POINT MS 39773	JANE WESTBROOK EST	TNLFY27AB55119SC12 FLEETWOOD	2001	66X 32	2750	140 40			163 52	303 92		3 00	63 82	370 74	2010
2016 2005	504 00 JOHNSON EDDIE &/OR MEVALONE 2418 HACKBERRY ST WEST POINT MS 39773	WESTBROOK JANE EST	TNLFY27AB55119SC12 FLEETWOOD	2001	66X 32	2259	117 77			135 37	253 14			22 78	275 92	2010
2014 1992	507 00 JOHNSON JAMES 2248 GILLESPIE RD OAKFIELD TN 38362	RICE CHARLIE ANN	HATLAND	1988	72X 14	302	15 01			17 52	32 53		3 00	10 73	46 26	3010

872

Date 10/03/2016  
Time 11 29 41

CLAY COUNTY  
Mobile Homes Delinquency Report As of 10/03/2016

PAGE 0040  
PGM MHDLRP

Rect # / Regn #	Name / Address	Location / Lot #	Serial# / Make	Year	Size	Assmt	Cnty Tax	City Tax	Sch Tax	Seperate Sch Tax	Total Taxes	Reg Fee	Prt Fee	Interest	Total Due	Taxing District
2015 1992	502 00 JOHNSON JAMES 2248 GILLESPIE RD OAKFIELD TN 38362	RICE CHARLIE ANN DLQ DTR 2/01/2015	HATLAND	1988	72X 14	302	15 01			17 46	32 47		3 00	6 82	42 29	3010
2016 1992	505 00 JOHNSON JAMES 2248 GILLESPIE RD OAKFIELD TN 38362	RICE CHARLIE ANN DLQ DTE 2/01/2016	HATLAND	1988	72X 14	302	15 28			17 49	32 77			2 95	35 72	3010
2004 2003	585 00 JOHNSON JEFFREY 7601 LONE OAK RD WEST POINT MS 39773	DOROTHY R FOSTER DLQ DTE 2/01/2004	FLEETWOOD	1990	76X 16	821	36 17			41 54	77 71		3 00	87 99	148 50	4010
2008 2003	603 00 JOHNSON JEFFREY 7601 LONE OAK RD WEST POINT MS 39773	DOROTHY R FOSTER DLQ DTE 2/01/2008	FLEETWOOD	1990	76X 16	620	28 40			32 05	60 45			33 04	64 51	4010
2009 2003	593 00 JOHNSON JEFFREY 7601 LONE OAK RD WEST POINT MS 39773	DOROTHY R FOSTER DLQ DTE 2/01/2009	FLEETWOOD	1990	76X 16	620	28 01			31 81	59 82			55 63	115 45	4010
2010 2003	611 00 JOHNSON JEFFREY 7601 LONE OAK RD WEST POINT MS 39773	DOROTHY R FOSTER DLQ DTE 2/01/2010	FLEETWOOD	1990	76X 16	766	34 61			39 30	73 91		3 00	59 87	136 78	4010
2011 2003	573 00 JOHNSON JEFFREY 7601 LONE OAK RD WEST POINT MS 39773	DOROTHY R FOSTER DLQ DTE 2/01/2011	FLEETWOOD	1990	76X 16	365	16 38			19 39	35 77		3 00	24 68	63 45	4010
2012 2003	509 00 JOHNSON JEFFREY 7601 LONE OAK RD WEST POINT MS 39773	DOROTHY R FOSTER DLQ DTE 2/01/2012	FLEETWOOD	1990	76X 16	365	16 86			20 08	36 94		3 00	21 06	61 00	4010
2013 2003	519 00 JOHNSON JEFFREY 7601 LONE OAK RD WEST POINT MS 39773	DOROTHY R FOSTER DLQ DTE 2/01/2013	FLEETWOOD	1990	76X 16	365	18 26			19 98	38 24		3 00	17 21	58 45	4010
2014 2003	508 00 JOHNSON JEFFREY 7601 LONE OAK RD WEST POINT MS 39773	DOROTHY R FOSTER DLQ DTE 2/01/2014	FLEETWOOD	1990	76X 16	365	18 31			21 17	39 48		3 00	13 03	55 51	4010
2015 2003	503 00 JOHNSON JEFFREY 7601 LONE OAK RD WEST POINT MS 39773	DOROTHY R FOSTER DLQ DTE 2/01/2015	FLEETWOOD	1990	76X 16	365	18 39			21 10	39 49		3 00	8 29	50 78	4010
2016 2003	506 00 JOHNSON JEFFREY 7601 LONE OAK RD WEST POINT MS 39773	FOSTER DOROTHY R (LE DLQ DTE 2/01/2016	FLEETWOOD	1990	76X 16	365	18 72			21 13	39 85			3 59	43 44	4010

749

Date 10/03/2016  
Time 11 29 41

CLAY COUNTY  
Mobile Homes Delinquency Report As of 10/03/2016

750

Rect # / Regn #	Name / Address	Location / Lot #	Serial# / Make	Year	Size	Assmt	Cnty Tax	City Tax	Sch Tax	Seperate Sch Tax	Total Taxes	Reg Fee	Prt Fee	Interest	Total Due	Taxing District
2011 2008	583 00 JOHNSON MARY E 241 22444 WOFFORD ROAD WOODLAND MS 39776	WILLIE WOFFORD/ BELL DLQ DTE 2/01/2011	CH1AL09979 CHANDELEUR	1995	80X 16	845	35 98			46 48	82 46	3 00	56 90	142 36	5000	
2012 2008	518 00 JOHNSON MARY E 241 22444 WOFFORD ROAD WOODLAND MS 39776	WILLIE WOFFORD/ BELL DLQ DTE 2/01/2012	CH1AL09979 CHANDELEUR	1995	80X 16	845	36 84			46 48	83 32	3 00	47 49	133 81	5000	
2013 2008	528 00 JOHNSON MARY E 241 22444 WOFFORD ROAD WOODLAND MS 39776	WILLIE WOFFORD/ BELL DLQ DTE 2/01/2013	CH1AL09979 CHANDELEUR	1995	80X 16	845	41 48			46 48	87 96	3 00	39 58	130 54	5000	
2014 2008	518 00 JOHNSON MARY E 241 22444 WOFFORD ROAD WOODLAND MS 39776	WILLIE WOFFORD/ BELL DLQ DTE 2/01/2014	CH1AL09979 CHANDELEUR	1995	80X 16	845	42 70			46 48	89 18	3 00	29 43	121 61	5000	
2015 2008	513 00 JOHNSON MARY E 241 22444 WOFFORD ROAD WOODLAND MS 39776	WILLIE WOFFORD/ BELL DLQ DTE 2/01/2015	CH1AL09979 CHANDELEUR	1995	80X 16	384	19 57			21 12	40 69	3 00	8 54	52 23	5000	
2016 2008	516 00 JOHNSON MARY E 241 22444 WOFFORD ROAD WOODLAND MS 39776	WOFFORD WILLIE L EST DLQ DTE 2/01/2016	CH1AL09979 CHANDELEUR	1995	80X 16	384	19 57			21 12	40 69		3 66	44 35	5000	
2016 2013	518 00 JOHNSON MOBILE HOMES LLC 146 6230 PRUITT RD WEST POINT MS 39773	EMERSON TERRY W ETUX DLQ DTE 2/01/2016	EM02MS0446343 BELMONT	2002	80X 16	1398	70 72			80 94	151 66		13 65	165 31	3010	
2013 2005	532 00 JOLLY ROBIN 702 1975 MADDELL RD CEDAR BLUFF MS 39741	MARGIE ROACH DLQ DTE 2/01/2013	021460845 FLEETWOOD	1972	48X 12	173	8 49			9 52	18 01	3 00	8 10	29 11	5000	
2016 2009	522 00 JONES DENNIS 263 1814 HWY 46 CEDARBLUFF MS 39741	JONES DENNIS DLQ DTE 2/01/2016	ALNR0801658559 NORTH RIVER	1989	80X 16	384	19 43			22 23	41 66		3 75	45 41	3010	
2015 1998	520 00 JONES DIANE 98021 4634 HOPEWELL RD CEDAR BLUFF MS 39741	DEANES DORIS ARLENE DLQ DTE 2/01/2015	HL0223ABL LEGEND	1996	48X 28	1169	58 09			64 30	122 39	3 00	25 70	151 09	3000	
2016 1998	523 00 JONES DIANE 98021 4634 HOPEWELL RD CEDAR BLUFF MS 39741	DEANES DORIS ARLENE DLQ DTE 2/01/2016	HL0223ABL LEGEND	1996	48X 28	564	28 53			31 02	59 55		5 36	64 91	3000	
2015 2008	522 00 JONES JAMES A 227 4359 WHITE STATION RD WEST POINT MS 39773	HARRISON SIMON DLQ DTE 2/01/2015	SSDAL1529 SOUTHERN LIVINC	1991	70X 14	294	29 48			34 33	63 81	3 00	13 40	80 21	1010	



Date 10/03/2016  
 Time 11 29 41

CLAY COUNTY  
 Mobile Homes Delinquency Report As of 10/03/2016

Rect # / Regn #	Name / Address	Location / Lot #	Serial# / Make	Year	Size	Assmt	Cnty Tax	City Tax	Sch Tax	Seperate Sch Tax	Total Taxes	Reg Fee	Prt Fee	Interest	Total Due	Taxing District
2016 2008	525 00 JONES JAMES A 4359 WHITE STATION RD WEST POINT MS 39773	HARRISON SIMON ET AL DLQ DTE 2/01/2016	SSDAL1529 SOUTHERN LIVING	1991	70X 14	294	29 81			34 39	64 20			5 78	69 98	1010
2012 2012	1128 00 JONES KATHY 856 THOMPSON RD PHEBA MS 39755	JONES KATHY DLQ DTE 12/30/2012	CLS095591TN CLAYTON	2000	80X 16	1584	77 76			87 12	41 22		3 00	18 96	63 18	5000
2013 2013	1091 00 JONES KATHY 856 THOMPSON RD PHEBA MS 39755	JONES KATHY DLQ DTE 4/01/2013	CLS095591TN CLAYTON	2000	80X 16	1584	77 76			87 12	41 22		3 00	17 72	61 94	5000
2014 2012	527 00 JONES KATHY 778 THOMPSON RD PHEBA MS 39755	JONES KATHY DLQ DTE 2/01/2014	CLS095591TN CLAYTON	2000	80X 16	1344	71 70			78 05	149 75		3 00	49 42	202 17	5000
2015 2012	523 00 JONES KATHY 778 THOMPSON RD PHEBA MS 39755	JONES KATHY DLQ DTE 2/01/2015	CLS095591TN CLAYTON	2000	80X 16	1060	57 85			62 43	120 28		3 00	25 26	148 54	5000
2016 2012	526 00 JONES KATHY 778 THOMPSON RD PHEBA MS 39755	PATE LAVERNE M DLQ DTE 2/01/2016	CLS095591TN CLAYTON	2000	80X 16	960	52 75			56 93	109 68			9 87	119 55	5000
2016 2005	527 00 JONES MARCUS 10832 JOE MYERS RD CEDAR BLUFF MS 39741	RUSSELL JESSIE DLQ DTE 2/01/2016	RB04AL7443 RIVERBIRCH	2005	72X 16	2006	120 35			137 74	258 09			23 23	281 32	3010
2015 2007	527 00 JONES OLA MAE 250A SCHOOL BUS DRIVE MABEN MS 39750	CHANDLER EMMITT ETUX DLQ DTE 2/01/2015	RB06AL10898 RIVERBIRCH	2007	56X 14	1842	93 89			101 31	195 20		3 00	40 99	239 19	5000
2016 2007	530 00 JONES OLA MAE 250A SCHOOL BUS DRIVE MABEN MS 39750	CHANDLER SARAH DLQ DTE 2/01/2016	RB06AL10898 RIVERBIRCH	2007	56X 14	1745	88 94			95 98	184 92			16 64	201 56	5000
2014 1999	535 00 JONES TIMOTHY 14094 MOON HEARD RD PRAIRIE MS 39756	YOUNG LEMON EST DLQ DTE 2/01/2014	H83867GL HORTON	1998	60X 24	1296	65 01			75 17	140 18		3 00	46 26	189 44	4010
2015 1999	531 00 JONES TIMOTHY 14094 MOON HEARD RD PRAIRIE MS 39756	YOUNG LEMON EST DLQ DTE 2/01/2015	H83867GL HORTON	1998	60X 24	1296	65 29			74 91	140 20		3 00	29 44	172 64	4010
2016 1999	534 00 JONES TIMOTHY 14094 MOON HEARD RD PRAIRIE MS 39756	YOUNG LEMON EST DLQ DTE 2/01/2016	H83867GL HORTON	1998	60X 24	1296	66 47			75 04	141 51			12 74	154 25	4010

751

Date 10/03/2016  
Time 11 29 41

CLAY COUNTY  
Mobile Home Delinquency Report As of 10/03/2016

Rect # / Regn #	Name / Address	Location / Lot #	Serial# / Make	Year	Size	Assmt	Cnty Tax	City Tax	Sch Tax	Seperate Sch Tax	Total Taxes	Reg Fee	Prt Fee	Interest	Total Due	Taxing District
2016 2011	536 00 JORDAN NOYNESA 465 5954 SCHOOL HOUSE RD PHEBA MS 39755	JORDAN NOYNESA DLQ DTE 2/01/2016	GAFLTA16871WF FLEETWOOD	1989	60X 14	252	12 75			13 86	26 61			2 39	29 00	3000
2011 2000	610 00 KEY MARIE & MELISA 153 3339 STRONG HILL RD WEST POINT MS 39773	WILLIE KEY DLQ DTE 2/01/2011	SSDAL313822 SOUTHERN AK	2000	76X 16	1961	84 48			104 17	188 65		3 00	130 17	321 82	1010
2012 2000	542 00 KEY MARIE & MELISA 153 3339 STRONG HILL RD WEST POINT MS 39773	WILLIE KEY DLQ DTE 2/01/2012	SSDAL313822 SOUTHERN AK	2000	76X 16	1733	78 71			95 32	174 03		3 00	99 20	276 23	1010
2013 2000	553 00 KEY MARIE & MELISA 153 3339 STRONG HILL RD WEST POINT MS 39773	WILLIE KEY DLQ DTE 2/01/2013	SSDAL313822 SOUTHERN AK	2000	76X 16	1505	75 30			82 38	157 68		3 00	70 96	231 64	1010
2014 2000	551 00 KEY MARIE & MELISA 153 3339 STRONG HILL RD WEST POINT MS 39773	WILLIE KEY DLQ DTE 2/01/2014	SSDAL313822 SOUTHERN AK	2000	76X 16	1277	63 77			74 07	137 84		3 00	45 49	186 33	1010
2015 2000	547 00 KEY MARIE & MELISA 153 3339 STRONG HILL RD WEST POINT MS 39773	WILLIE KEY DLQ DTE 2/01/2015	SSDAL313822 SOUTHERN AK	2000	76X 16	1007	49 98			58 20	108 18		3 00	22 72	133 90	1010
2016 2000	550 00 KEY MARIE & MELISA 153 3339 STRONG HILL RD WEST POINT MS 39773	KEY WILLIE & MARIE DLQ DTE 2/01/2016	SSDAL313822 SOUTHERN AK	2000	76X 16	912	45 76			52 80	98 56			8 87	107 43	1010
2015 2010	549 00 KEY WILLIE LEE 375 892 SIMMONS ROAD CEDAR BLUFF WEST POINT MS 39773	SILIAS QUINN DLQ DTE 2/01/2015	9121 PEACH STATE	1991	70X 14	294	14 61			16 99	31 60		3 00	6 64	41 24	3010
2015 2014	550 00 KEY WILLIE LEE 52 205 MHOON VALLEY LOOP WEST POINT MS 39773	KEY WILLIE LEE DLQ DTE 2/01/2015	CLA051532TN CLAYTON	2003	84X 16	1992	101 62			118 20	219 82		3 00	46 16	268 98	3010
2016 2010	552 00 KEY WILLIE LEE 375 892 SIMMONS ROAD CEDAR BLUFF WEST POINT MS 39773	QUINN SILAS JR DLQ DTE 2/01/2016	9121 PEACH STATE	1991	70X 14	294	14 87			17 02	31 89			2 87	34 76	3010
2016 2014	553 00 KEY WILLIE LEE 52 205 MHOON VALLEY LOOP WEST POINT MS 39773	KEY WILLIE LEE DLQ DTE 2/01/2016	CLA051532TN CLAYTON	2003	84X 16	1730	90 20			103 24	193 44			17 41	210 85	3010
2015 2010	554 00 KWASNIEWSKI ELBA 352 10031 JACK RD WEST POINT MS 39773	SYKES PRICE DLQ DTE 2/01/2015	ALBUS25039 SUCCANNEER	1996	70X 14	647	32 60			37 40	70 00		3 00	14 70	87 70	4010

752

Rect # / Regn #	Name / Address	Location / Lot #	Serial# / Make	Year	Size	Assmt	Cnty Tax	City Tax	Sch Tax	Seperate Sch Tax	Total Taxes	Reg Fee	Prt Fee	Interest	Total Due	Taxing District
2016 2010	558 00 KWASNIEWSKI ELBA 352 10031 JACK RD WEST POINT MS 39773	SYKES PRICE DLQ DTE 2/01/2016	ALBUS25039 BUCCANNEER	1996	70X 14	294	15 08			17 02	32 10			2 89	34 99	4010
2016 2014	559 00 LANCASTER DARIUS 33 466 DEER RUN RD WEST POINT MS 39773	LANCASTER DARIUS LEO DLQ DTE 2/01/2016	SSLAL30581 SOUTHERN	1995	80X 16	384	19 34			22 23	41 57			3 74	45 31	2010
1998 1996	417 00 LANGLEY JAMES ALLEN 96016 695 OLD WHITE RD S WEST POINT MS MS 39773	1295 2440 13P DLQ DTE 2/01/1998	2789 DEMINSI	1973	64X 12	346	13 96	11 07	16 85		41 88		3 00	23 81	37 39	5110
2014 2014	1080 00 LARCHOLEY BENJAMIN 20 14485 WASHINGTON RD PHEBA MS 39755	FRANKIE LARCHOLEY DLQ DTE 4/01/2014	45125W59676 WOODRIDGE	1985	72X 14	302	15 26			16 61	31 87		3 00	9 88	44 75	5000
2015 2014	557 00 LARCHOLEY BENJAMIN 20 14485 WASHINGTON RD PHEBA MS 39755	FRANKIE LARCHOLEY DLQ DTE 2/01/2015	45125W59676 WOODRIDGE	1985	72X 14	302	15 39			16 61	32 00		3 00	6 72	41 72	5000
2016 2014	561 00 LARCHOLEY BENJAMIN 20 14485 WASHINGTON RD PHEBA MS 39755	LARCHOLEY FRANKIE W DLQ DTE 2/01/2016	45125W59676 WOODRIDGE	1985	72X 14	302	15 39			16 61	32 00			2 88	34 88	5000
2015 2004	558 00 LASH JOHNNY & GLORIA 650 4369 PRUITT RD WEST POINT MS 39773	JAMES CHANDLER DLQ DTE 2/01/2015	14902409A/B REDMAN	1999	44X 24	950	47 86			54 91	102 77		3 00	21 58	127 35	4010
2016 2004	562 00 LASH JOHNNY & GLORIA 650 4369 PRUITT RD WEST POINT MS 39773	SHOTWELL JAMES O DLQ DTE 2/01/2016	14902409A/B REDMAN	1999	44X 24	982	50 37			56 86	107 23			9 65	116 88	4010
2010 2004	670 00 LASH JOHNNY OR GLORIA LASH 650 4369 PRUITT RD WEST POINT MS 39773	JAMES CHANDLER DLQ DTE 2/01/2010	14902409 REDMAN	1999	44X 32	3143	142 00			161 24	303 24		3 00	245 62	551 86	4010
2011 2004	628 00 LASH JOHNNY OR GLORIA LASH 650 4369 PRUITT RD WEST POINT MS 39773	JAMES CHANDLER DLQ DTE 2/01/2011	14902409 REDMAN	1999	44X 32	2488	111 66			132 16	243 82		3 00	168 24	415 06	4010
2012 2004	554 00 LASH JOHNNY OR GLORIA LASH 650 4369 PRUITT RD WEST POINT MS 39773	JAMES CHANDLER DLQ DTE 2/01/2012	14902409 REDMAN	1999	44X 32	2161	99 82			118 86	218 68		3 00	124 65	346 33	4010
2013 2004	561 00 LASH JOHNNY OR GLORIA LASH 650 4369 PRUITT RD WEST POINT MS 39773	JAMES CHANDLER DLQ DTE 2/01/2013	14902409A/B REDMAN	1999	44X 32	1833	91 72			100 34	192 06		3 00	86 43	281 49	4010

753

Date 10/03/2016  
Time 11 29 41

CLAY COUNTY  
Mobile Homes Delinquency Report As of 10/03/2016

Rect # / Regn #	Name / Address	Location / Lot #	Serial# / Make	Year	Size	Assmt	Cnty Tax	City Tax	Sch Tax	Seperate Sch Tax	Total Taxes	Reg Fee	Prt Fee	Interest	Total Due	Taxing District
2014 2004	559 00 LASH JOHNNY OR GLORIA LASH 4369 PRUITT RD WEST POINT MS 39773	JAMES CHANDLER DLQ DTE 2/01/2014	14902409A/B REDMAN	1999	44X 24	1129	56 63			65 48	122 11		3 00	40 30	165 41	4010
2014 2013	567 00 LEE DANIEL 3031 HWY 46 CEDAR BLUFF MS 39741	LEE GUY & CLARA DLQ DTE 2/01/2014	MSFLW25A79342 FLEETWOOD	1998	80X 16	883	43 88			51 21	95 09		3 00	31 38	129 47	3010
2015 2013	566 00 LEE DANIEL 3031 HWY 46 CEDAR BLUFF MS 39741	LEE GUY & CLARA DLQ DTE 2/01/2015	MSFLW25A79342 FLEETWOOD	1998	80X 16	883	43 88			51 04	94 92		3 00	19 93	117 85	3010
2016 2013	569 00 LEE DANIEL 3031 HWY 46 CEDAR BLUFF MS 39741	LEE GUY & CLARA DLQ DTE 2/01/2016	MSFLW25A79342 FLEETWOOD	1998	80X 16	883	44 67			51 13	95 80			8 62	104 42	3010
2016 2008	570 00 LEE GERALD 1562 PINE GROVE RD CEDAR BLUFF MS 39741	LEE GUY & CLARA DLQ DTE 2/01/2016	NTA366030 SOUTHERN	1989	76X 16	365	18 60			21 13	39 73			3 58	43 31	5010
2016 2013	571 00 LEE GUY 2993 HWY 46 CEDAR BLUFF MS 39741	LEE GUY & CLARA DLQ DTE 2/01/2016	ALNR06857014S3448 NR	1985	70X 14	294	14 87			17 02	31 89			2 87	34 76	3010
2008 2005	672 00 LEE TIMOTHY 25674 LYLES RD MANTEE MS 39751	ROSA OLA LEE S PROPE DLQ DTE 2/01/2008	SSDAL309222 SOUTHERN	2000	76X 16	2371	104 56			130 41	234 97			246 72	481 69	5000
2009 2005	666 00 LEE TIMOTHY 25674 LYLES RD MANTEE MS 39751	ROSA OLA LEE S PROPE DLQ DTE 2/01/2009	SSDAL309222 SOUTHERN	2000	76X 16	2417	104 25			132 94	237 19			220 59	457 78	5000
2010 2005	683 00 LEE TIMOTHY 25674 LYLES RD MANTEE MS 39751	ROSA OLA LEE S PROPE DLQ DTE 2/01/2010	SSDAL309222 SOUTHERN	2000	76X 16	2417	104 25			132 94	237 19		3 00	192 12	432 31	5000
2011 2005	641 00 LEE TIMOTHY 25674 LYLES RD MANTEE MS 39751	ROSA OLA LEE S PROPE DLQ DTE 2/01/2011	SSDAL309222 SOUTHERN	2000	76X 16	1961	83 50			107 86	191 36		3 00	132 04	326 40	5000
2012 2005	563 00 LEE TIMOTHY 25674 LYLES RD MANTEE MS 39751	ROSA OLA LEE DLQ DTE 2/01/2012	SSDAL309222 SOUTHERN	2000	76X 16	1733	75 56			95 32	170 88		3 00	97 40	271 28	5000
2002 2000	671 00 LEE WILLY 3023 HWY 46 CEDAR BLUFF MS 39741	DLQ DTE 2/01/2002	MSB0028608W44221 BELMONT	2000	60X 28	4070	201 66			208 38	410 04		3 00	362 89	570 91	3010

701

Date 10/03/2016  
Time 11 29 41

CLAY COUNTY  
Mobile Homes Delinquency Report As of 10/03/2016

Rect # / Regn #	Name / Address	Location / Lot #	Serial# / Make	Year	Size	Asmt	Cnty Tax	City Tax	Sch Tax	Seperate Sch Tax	Total Taxes	Reg Fee	Prt Fee	Interest	Total Due	Taxing District
2012 1999	567 00 99083 LENOIR DELONDA 16380 LENOIR RD PRAIRIE MS 39756	LENOIR CLIFTON DLQ DTE 2/01/2012	RBAL991580A RIVERBIRCH	1999	52X 28	2234	103 19			122 87	226 06	3 00	126 15		350 47 4010	
2013 1999	577 00 99083 LENOIR DELONDA 16380 LENOIR RD PRAIRIE MS 39756	LENOIR CLIFTON DLQ DTE 2/01/2013	RBAL991580AB RIVERBIRCH	1999	52X 28	1896	94 88			103 79	198 67	3 00	89 40		291 07 4010	
2014 1999	574 00 99083 LENOIR DELONDA 16380 LENOIR RD PRAIRIE MS 39756	LENOIR CLIFTON DLQ DTE 2/01/2014	RBAL991580AB RIVERBIRCH	1999	52X 28	1557	78 10			90 31	168 41	3 00	55 58		226 99 4010	
2015 1999	574 00 99083 LENOIR DELONDA 16380 LENOIR RD PRAIRIE MS 39756	LENOIR CLIFTON DLQ DTE 2/01/2015	RBAL991580AB RIVERBIRCH	1999	52X 28	1310	66 00			75 72	141 72	3 00	29 76		174 48 4010	
2016 1999	578 00 99083 LENOIR DELONDA 16380 LENOIR RD PRAIRIE MS 39756	LENOIR BETTY JONES E DLQ DTE 2/01/2016	RBAL991580AB RIVERBIRCH	1999	52X 28	1354	69 45			78 40	147 85		13 31		161 16 4010	
2013 2005	579 00 804 LENOIR LOIS ANN 13257 MOON HEARD ROAD PRAIRIE MS 39756	COLUMBUS HEARD DLQ DTE 2/01/2013	OWAB52638 OAKWOOD	1997	80X 28	2016	100 88			110 36	211 24	3 00	95 06		309 30 4010	
2014 2005	576 00 804 LENOIR LOIS ANN 13257 MOON HEARD ROAD PRAIRIE MS 39756	COLUMBUS HEARD DLQ DTE 2/01/2014	OWAB52638 OAKWOOD	1997	80X 28	2016	101 12			116 93	218 05	3 00	71 96		293 01 4010	
2015 2005	576 00 804 LENOIR LOIS ANN 13257 MOON HEARD ROAD PRAIRIE MS 39756	COLUMBUS HEARD DLQ DTE 2/01/2015	OWAB52638 OAKWOOD	1997	80X 28	2016	101 57			116 52	218 09	3 00	45 80		266 89 4010	
2016 2005	580 00 804 LENOIR LOIS ANN 13257 MOON HEARD ROAD PRAIRIE MS 39756	HEARD COLUMBUS & HAT DLQ DTE 2/01/2016	OWAB52638 OAKWOOD	1997	80X 28	2016	103 40			116 73	220 13		19 81		239 94 4010	
2013 1999	594 00 99050 LEWIS FREDDIE C 2598 BOATMAN TRAIL WEST POINT MS 39773	DAVIS WILLIE DON DLQ DTE 2/01/2013	HONCO3318442 OAKWOOD	1999	70X 14	988	48 61			54 08	102 69	3 00	46 21		151 90 2010	
2014 1999	590 00 99050 LEWIS FREDDIE C 2598 BOATMAN TRAIL WEST POINT MS 39773	DAVIS WILLIE DON DLQ DTE 2/01/2014	HONCO3318442 OAKWOOD	1999	70X 14	811	40 12			47 04	87 16	3 00	28 76		118 92 2010	
2015 1999	594 00 99050 LEWIS FREDDIE C 2598 BOATMAN TRAIL WEST POINT MS 39773	DAVIS WILLIE DON DLQ DTE 2/01/2015	HONCO3318442 OAKWOOD	1999	70X 14	676	33 55			39 07	72 62	3 00	15 25		90 87 2010	

755

Date 10/03/2016  
Time 11 29 41

CLAY COUNTY  
Mobile Homes Delinquency Report As of 10/03/2016

Rect # / Regn #	Name / Address	Location / Lot #	Serial# / Make	Year	Size	Assmt	Cnty Tax	City Tax	Sch Tax	Seperate Sch Tax	Total Taxes	Reg Fee	Prt Fee	Interest	Total Due	Taxing District
2016 / 599 00 1999 / 99050	LEWIS FREDDIE C 2598 BOATMAN TRAIL WEST POINT MS 39773	DAVIS WILLIE DON & G	HONCO3318442 OAKWOOD	1999	70X 14	706	35 56			40 88	76 44			6 88	83 32	2010
2016 / 600 00 2006 / 33	LEWIS TERNA 4368 E CHURCHILL RD WEST POINT MS 39773	JOSEPH GLOVER EST	CH2AL03970AB CHANDELEUR	1997	48X 28	1210	60 95			70 06	131 01			11 79	142 80	2010
2015 / 598 00 2008 / 223	LOFTON LINDA 10218 TURNAGE ROAD CEDARBLUFF MS 39741	CLINTON LOFTON EST	CALS4773 CRIMSON	1995	80X 16	384	25 74			28 49	54 23		3 00	11 39	68 62	3000
2016 / 603 00 2008 / 223	LOFTON LINDA 10218 TURNAGE ROAD CEDARBLUFF MS 39741	CLINTON LOFTON EST	CALS4773 CRIMSON	1995	80X 16	384	26 21			28 49	54 70			4 92	59 62	3000
2008 / 686 00 1997 / 97027	LOFTON WILLIAM & PATRICIA 10214 TURNAGE RD CEDAR BLUFF MS 39741		H2030 MIRAGE	1996	80X 16	1521	67 00			83 66	150 66			158 19	308 85	3000
2009 / 679 00 1997 / 97027	LOFTON WILLIAM & PATRICIA 10214 TURNAGE RD CEDAR BLUFF MS 39741		H2030 MIRAGE	1996	80X 16	1394	60 51			76 67	137 18			127 58	264 76	3000
2010 / 697 00 1997 / 97027	LOFTON WILLIAM & PATRICIA 10214 TURNAGE RD CEDAR BLUFF MS 39741		H2030 MIRAGE	1996	80X 16	1457	63 25			80 14	143 39		3 00	116 15	262 54	3000
2011 / 660 00 1997 / 97027	LOFTON WILLIAM & PATRICIA 10214 TURNAGE RD CEDAR BLUFF MS 39741		H2030 MIRAGE	1996	80X 16	972	41 87			53 46	95 33		3 00	65 78	164 11	3000
2012 / 584 00 1997 / 97027	LOFTON WILLIAM & PATRICIA 10214 TURNAGE RD CEDAR BLUFF MS 39741		H2030 MIRAGE	1996	80X 16	845	38 03			46 48	84 51		3 00	48 17	135 68	3000
2013 / 598 00 1997 / 97027	LOFTON WILLIAM & PATRICIA 10214 TURNAGE RD CEDAR BLUFF MS 39741		H2030 MIRAGE	1996	80X 16	845	41 72			46 48	88 20		3 00	39 69	130 89	3000
2014 / 595 00 1997 / 97027	LOFTON WILLIAM & PATRICIA 10214 TURNAGE RD CEDAR BLUFF MS 39741		H2030 MIRAGE	1996	80X 16	845	41 99			46 48	88 47		3 00	29 20	120 67	3000
2015 / 599 00 1997 / 97027	LOFTON WILLIAM & PATRICIA 10214 TURNAGE RD CEDAR BLUFF MS 39741		H2030 MIRAGE	1996	80X 16	845	41 99			46 48	88 47		3 00	18 58	110 05	3000

756

Rect # / Regn #	Name / Address	Location / Lot #	Serial# / Make	Year	Size	Assmt	Cnty Tax	City Tax	Sch Tax	Seperate Sch Tax	Total Taxes	Reg Fee	Prt Fee Interest	Total Due	Taxing District
2016 1997	604 00 LOFTON WILLIAM & PATRICIA 97027 10214 TURNAGE RD CEDAR BLUFF MS 39741	DLQ DTE 2/01/2016	H2030 MIRAGE	1996	80X 16	384	19 43			21 12	40 55		3 65	44 20	3000
2013 2004	600 00 LOGAN CORNILL & ANNIE MAE 631 2255 LOGAN TRAIL PHEBA MS 39755	DLQ DTE 2/01/2013	RBAL980271 RIVER BIRCH	1999	76X 16	1226	60 18			67 43	127 61	3 00	57 42	188 03	5000
2014 2004	597 00 LOGAN CORNILL & ANNIE MAE 631 2255 LOGAN TRAIL PHEBA MS 39755	DLQ DTE 2/01/2014	RBAL980271 RIVER BIRCH	1999	76X 16	1007	50 88			55 39	106 27	3 00	35 07	144 34	5000
2015 2004	601 00 LOGAN CORNILL & ANNIE MAE 631 2255 LOGAN TRAIL PHEBA MS 39755	DLQ DTE 2/01/2015	RBAL980271 RIVER BIRCH	1999	76X 16	839	42 76			46 15	88 91	3 00	18 67	110 58	5000
2016 2004	606 00 LOGAN CORNILL & ANNIE MAE 631 2255 LOGAN TRAIL PHEBA MS 39755	DLQ DTE 2/01/2016	RBAL980271 RIVER BIRCH	1999	76X 16	876	44 65			48 18	92 83		8 35	101 18	5000
2016 1901	608 00 LOGAN GILBERT 1205 2618 WALKER GIN RD PHEBA MS 39755	DLQ DTE 2/01/2016	6001463 GATEWAY	1989	70X 14	294	14 99			16 17	31 16		2 80	33 96	5000
2013 2011	603 00 LOGAN VENIECE 519 3569 HWY 50 EAST WEST POINT MS 39773	DLQ DTE 2/01/2013	BK22039 A FRONTIER	1987	52X 14	218	10 73			11 93	22 66	3 00	10 20	35 86	2010
2014 2011	600 00 LOGAN VENIECE 519 3569 HWY 50 EAST WEST POINT MS 39773	DLQ DTE 2/01/2014	BK22039 A FRONTIER	1987	52X 14	218	10 78			12 64	23 42	3 00	7 73	34 15	2010
2015 2011	604 00 LOGAN VENIECE 519 3569 HWY 50 EAST WEST POINT MS 39773	DLQ DTE 2/01/2015	BK22039 A FRONTIER	1987	52X 14	218	10 82			12 60	23 42	3 00	4 92	31 34	2010
2016 2011	609 00 LOGAN VENIECE 519 3569 HWY 50 EAST WEST POINT MS 39773	DLQ DTE 2/01/2016	BK22039 A FRONTIER	1987	52X 14	218	10 98			12 62	23 60		2 12	25 72	2010
2015 1996	605 00 LOGAN WILLIE L 96088 2510 COLONY RD PHEBA MS 39755	DLQ DTE 2/01/2015	SSDAL15467 2 SOUTHERN	1996	76X 16	803	40 93			44 17	85 10	3 00	17 87	105 97	5000
2016 1996	610 00 LOGAN WILLIE L 96088 2510 COLONY RD PHEBA MS 39755	DLQ DTE 2/01/2016	SSDAL15467 2 SOUTHERN	1996	76X 16	365	18 60			20 08	38 68		3 48	42 16	5000

707

Date 10/03/2016  
Time 11 29 41

CLAY COUNTY  
Mobile Homes Delinquency Report As of 10/03/2016

Rect # / Regn #	Name / Address	Location / Lot #	Serial# / Make	Year	Size	Assmt	Cnty Tax	City Tax	Sch Tax	Seperate Sch Tax	Total Taxes	Reg Fee	Prt Fee	Interest	Total Due	Taxing District
2016 1997	612 00 97036 LUCAS PALMER 4129 E CHURCHILL RD WEST POINT MS 39773	GANDY DARLENE MOORE DLQ DTE 2/01/2016	ALCA0995680S76675 CAVALIER	1996	80X 16	384	19 34			22 23	41 57			3 74	45 31	2010
2014 2007	604 00 161 LURE MELONEY 3723 LONE OAK TRAIL WEST POINT MS 39773	RUTHERFORD TLR PK DLQ DTE 2/01/2014	ALCA0192680S13203 CAVALIER	1992	80X 16	384	19 13	14 14		22 27	55 54		3 00	18 33	76 87	4110
2015 2007	608 00 161 LURE MELONEY 3723 LONE OAK TRAIL WEST POINT MS 39773	RUTHERFORD TLR PK DLQ DTE 2/01/2015	ALCA0192680S13203 CAVALIER	1992	80X 16	384	18 93	14 21		22 20	55 34		3 00	11 62	69 96	4110
2016 2007	613 00 161 LUKE MELONEY 3723 LONE OAK TRAIL WEST POINT MS 39773	BOAZ TAX SALE PROPER DLQ DTE 2/01/2016	ALCA0192680S13203 CAVALIER	1992	80X 16	384	19 28	14 21		22 23	55 72			5 01	60 73	4110
2001 1998	657 00 98121 LYLES ABE JR P O BOX 12 MANTEE MS 39751	DLQ DTE 2/01/2001	SSLAL37956 SOUTHERN LIFESTYLE	1998	76X 16	2627	121 63			122 15	243 78		3 00	230 37	355 26	5000
2016 2006	618 00 3 MANNING AVERY 3690 CLISBY RD WEST POINT MS 39773	TOLLIVER LUCINDA EST DLQ DTE 2/01/2016	NYEA093507&508 SOU HOSPITALITY	1987	46X 24	464	27 60			31 73	59 33			5 34	64 67	2010
2013 2006	612 00 31 MANNING HENRY 6081 GEORGE WALKER RD WEST POINT MS 39773	CLAY LILLIE DLQ DTE 2/01/2013	1252208 PRAIRIE	1969	50X 12	180	9 01			9 85	18 86		3 00	8 49	30 35	1010
2014 2006	609 00 31 MANNING HENRY 6081 GEORGE WALKER RD WEST POINT MS 39773	CLAY LILLIE DLQ DTE 2/01/2014	1252208 PRAIRIE	1969	50X 12	180	8 99			10 44	19 43		3 00	6 41	28 84	1010
2015 2006	614 00 31 MANNING HENRY 6081 GEORGE WALKER RD WEST POINT MS 39773	CLAY LILLIE DLQ DTE 2/01/2015	1252208 PRAIRIE	1969	50X 12	180	8 93			10 40	19 33		3 00	4 06	26 39	1010
2016 2006	619 00 31 MANNING HENRY 6081 GEORGE WALKER RD WEST POINT MS 39773	CLAY LILLIE DLQ DTE 2/01/2016	1252208 PRAIRIE	1969	50X 12	180	9 03			10 42	19 45			1 75	21 20	1010
2013 1994	617 00 94095 MARBLE JAMES 11844 BRAND UNA RD PRAIRIE MS 39756	SQUARE MARBLE DLQ DTE 2/01/2013	ALB7870430043 BOULDER	1978	70X 14	294	14 71			16 09	30 80		3 00	13 86	47 66	4010
2014 1994	613 00 94095 MARBLE JAMES 11844 BRAND UNA RD PRAIRIE MS 39756	SQUARE MARBLE DLQ DTE 2/01/2014	ALB7870430043 BOULDER	1978	70X 14	294	14 75			17 05	31 80		3 00	10 49	45 29	4010

758



Rect # / Regn #	Name / Address	Location / Lot #	Serial# / Make	Year	Size	Assmt	Cnty Tax	City Tax	Sch Tax	Seperate Sch Tax	Total Taxes	Reg Fee	Prt Fee Interest	Total Due	Taxing District
2015 1994	618 00 94095 MARBLE JAMES 11844 BRAND UNA RD PRAIRIE MS 39756	DAVENPORT ELIZABETH DLQ DTE 2/01/2015	ALB7870430043 BOULDER	1978	70X 14	294	14 81			16 99	31 80		3 00 6 68	41 48 4010	
2016 1994	622 00 94095 MARBLE JAMES 11844 BRAND UNA RD PRAIRIE MS 39756	DAVENPORT ELIZABETH DLQ DTE 2/01/2016	ALB7870430043 BOULDER	1978	70X 14	294	15 08			17 02	32 10		2 89	34 99 4010	
2016 2008	624 00 179 MARSHALL GWENDA J 4213 FRUITT RD WEST POINT MS 39773	JEFFERSON JOHN WESLE DLQ DTE 2/01/2016	6240 CITAYION	1971	52X 12	187	34 76			39 78	74 54		6 71	81 25 3010	
2015 2006	626 00 59 MCCARTER WILBUR 2408 LONE OAK CIRCLE WEST POINT MS 39773	WILBUR MCCARTER DLQ DTE 2/01/2015	SUNSHINE	1985	60X 14	252	12 42	9 33		14 57	36 32		3 00 7 63	46 95 4110	
2016 2006	630 00 59 MCCARTER WILBUR 2408 LONE OAK CIRCLE WEST POINT MS 39773	MCCARTER WILBUR & MA DLQ DTE 2/01/2016	SUNSHINE	1985	60X 14	252	12 65	9 33		14 59	36 57		3 29	39 86 4110	
2011 2009	702 00 288 MCCURRY MARY 2028 COLBERT DR WEST POINT MS 39773	LYNWOOD PRESCOTT DLQ DTE 2/01/2011	CLA052524TN CLAYTON	2004	80X 16	3266	145 76	120 22		173 49	439 47		3 00 266 93	656 78 4110	
2012 2009	620 00 288 MCCURRY MARY 2028 COLBERT DR WEST POINT MS 39773	LYNWOOD PRESCOTT DLQ DTE 2/01/2012	CLA052524TN CLAYTON	2004	80X 16	3007	138 14	110 69		165 39	414 22		3 00 236 11	653 33 4110	
2013 2009	627 00 288 MCCURRY MARY 2028 COLBERT DR WEST POINT MS 39773	LYNWOOD PRESCOTT DLQ DTE 2/01/2013	CLA052524TN CLAYTON	2004	80X 16	2748	135 17	101 15		250 43	386 75		3 00 174 04	563 79 4110	
2014 2009	624 00 288 MCCURRY MARY 2028 COLBERT DR WEST POINT MS 39773	LYNWOOD PRESCOTT DLQ DTE 2/01/2014	CLA052524TN CLAYTON	2004	80X 16	2488	123 93	91 58		144 30	359 81		3 00 118 74	481 55 4110	
2015 2009	628 00 288 MCCURRY MARY 2028 COLBERT DR WEST POINT MS 39773	LYNWOOD PRESCOTT DLQ DTE 2/01/2015	CLA052524TN CLAYTON	2004	80X 16	2147	105 05	79 46		124 10	309 41		3 00 64 98	377 39 4110	
2016 2009	632 00 288 MCCURRY MARY 2028 COLBERT DR WEST POINT MS 39773	PRESCOTT LYNWOOD DLQ DTE 2/01/2016	CLA052524TN CLAYTON	2004	80X 16	1970	98 91	72 91		114 06	285 88		25 73	311 61 4110	
2014 2007	625 00 126 MCCURRY MELON 2255 LOGAN TRAIL PHERA MS 39755	HALE LOGAN DLQ DTE 2/01/2014	TXFL1AB02033500 PLEETWOOD	1981	70X 14	294	14 86			16 17	31 03		3 00 10 24	44 27 5000	

759

Date 10/03/2016  
Time 11 29 41

CLAY COUNTY  
Mobile Homes Delinquency Report As of 10/03/2016

Rect # / Regn #	Name / Address	Location / Lot #	Serial# / Make	Year	Size	Assmt	Cnty Tax	City Tax	Sch Tax	Seperate Sch Tax	Total Taxes	Reg Fee	Prt Fee	Interest	Total Due	Taxing District
2015 2007	629 00 MCCURRY MELON 126 2255 LOGAN TRAIL PHEBA MS 39755	HALE LOGAN DLQ DTE 2/01/2015	TXFLLAB02033500 FLEETWOOD	1981	70X 14	294	14 99			16 17	31 16		3 00	6 54	40 70	5000
2016 2007	633 00 MCCURRY MELON 126 2255 LOGAN TRAIL PHEBA MS 39755	LOGAN ANNIE MAE DLQ DTE 2/01/2016	TXFLLAB02033500 FLEETWOOD	1981	70X 14	294	14 99			16 17	31 16			2 80	33 96	5000
2013 2007	628 00 MCCURRY MELON 126 2255 LOGAN TRAIL PHEBA MS 39755	NMA NEA TO HALE LOGAN DLQ DTE 2/01/2013	TXFLLAB02033500 FLEETWOOD	1981	70X 14	294	14 43			16 17	30 60		3 00	13 77	47 37	5000
2014 2013	629 00 MCGEE ESSIE 83 22819 DIXIE RD WOODLAND MS 39776	MCGEE ESSIE BELL DLQ DTE 2/01/2014	CS2014374TN CLAYTON	2012	72X 16	5170	261 24			284 35	545 59		3 00	180 04	728 63	5000
2009 2009	1304 00 MCKINNEY EDDIE 284 23668 HWY 50 WEST MABEN MS 39750	JAMES SPANN DLQ DTE 8/30/2009	F107 0219 FLEETWOOD	1971	54X 12	330	14 23			18 15	18 94			16 29	35 23	5000
2010 2009	753 00 MCKINNEY EDDIE 284 23674 HWY 50 WEST MABEN MS 39750	JAMES SPANN DLQ DTE 2/01/2010	F107 0219 FLEETWOOD	1971	54X 12	408	17 60			22 44	40 04		3 00	32 43	75 47	5000
2011 2009	713 00 MCKINNEY EDDIE 284 23674 HWY 50 WEST MABEN MS 39750	JAMES SPANN DLQ DTE 2/01/2011	F107 0219 FLEETWOOD	1971	54X 12	194	8 26			10 67	18 93		3 00	13 06	34 99	5000
2012 2009	629 00 MCKINNEY EDDIE 284 24026 HWY 50 WEST MABEN MS 39750	JAMES SPANN DLQ DTE 2/01/2012	F107 0219 FLEETWOOD	1971	54X 12	194	8 46			10 67	19 13		3 00	10 90	33 03	5000
2013 2009	636 00 MCKINNEY EDDIE 284 24026 HWY 50 WEST MABEN MS 39750	JAMES SPANN DLQ DTE 2/01/2013	F1070219 FLEETWOOD	1971	54X 12	194	9 52			10 67	20 19		1 00	9 09	32 28	5000
2014 2009	634 00 MCKINNEY EDDIE 284 24026 HWY 50 WEST MABEN MS 39750	JAMES SPANN DLQ DTE 2/01/2014	F1070219 FLEETWOOD	1971	54X 12	194	9 80			10 67	20 47		3 00	6 76	30 23	5000
2015 2009	639 00 MCKINNEY EDDIE 284 24026 HWY 50 WEST MABEN MS 39750	JAMES SPANN DLQ DTE 2/01/2015	F1070219 FLEETWOOD	1971	54X 12	194	9 89			10 67	20 56		3 00	4 32	27 88	5000
2016 2009	643 00 MCKINNEY EDDIE 284 24026 HWY 50 WEST MABEN MS 39750	SPANN JAMES ET AL DLQ DTE 2/01/2016	F1070219 FLEETWOOD	1971	54X 12	194	9 89			10 67	20 56			1 85	22 41	5000

760

Date 10/03/2016  
Time 11 29 41

CLAY COUNTY  
Mobile Homes Delinquency Report As of 10/03/2016

Rect # / Regn #	Name / Address	Location / Lot #	Serial# / Make	Year	Size	Assmt	Cnty Tax	City Tax	Sch Tax	Seperate Sch Tax	Total Taxes	Reg Fee	Prt Fee	Interest	Total Due	Taxing District
2014 2000	635 00 MCKINNEY JAMES 23853 HWY 50 W MABEN MS 39750	MCKINNEY ISAAC ESTAT DLQ DTE 2/01/2014	VB746512FCD2N4641 VAGABOND	1974	64X 12	230	11 62			12 65	24 27	3 00	8 01	35 28	5000	
2015 2000	640 00 MCKINNEY JAMES 23853 HWY 50 W MABEN MS 39750	MCKINNEY ISAAC ESTAT DLQ DTE 2/01/2015	VB746512FCD2N4641 VAGABOND	1974	64X 12	230	11 72			12 65	24 37	3 00	5 12	32 49	5000	
2016 2000	644 00 MCKINNEY JAMES 23853 HWY 50 W MABEN MS 39750	MCKINNEY ISAAC ESTAT DLQ DTE 2/01/2016	VB746512FCD2N4641 VAGABOND	1974	64X 12	230	11 72			12 65	24 37		2 19	26 56	5000	
2016 2010	648 00 MCMILLIAN MONIQUE 1313 SECTION CIRCLE WEST POINT MS 39773	CHANDLER KATIE BROWN DLQ DTE 2/01/2016	TRA224324 GATEWAY	1994	84X 16	403	22 21	16 69		26 11	65 03		5 85	70 88	2110	
2011 2007	721 00 MCMILLIAN RHONDA 8848 MCMILLIAN PRAIRIE MS 39756	ESAU MCMILLIAN DLQ DTE 2/01/2011	ALBUSW06951092 BUCC	1995	16X 80	845	37 92			44 89	82 81	3 00	57 14	142 95	4010	
2012 2007	637 00 MCMILLIAN RHONDA 8848 MCMILLIAN DR PRAIRIE MS 39756	ESAU MCMILLIAN DLQ DTE 2/01/2012	ALBUSW06951092 BUCC	1995	80X 16	845	39 03			46 48	85 51	3 00	48 74	137 25	4010	
2013 2007	644 00 MCMILLIAN RHONDA 8848 MCMILLIAN DR PRAIRIE MS 39756	ESAU MCMILLIAN DLQ DTE 2/01/2013	ALBUSW06951092 BUCCANEER	1995	80X 16	845	42 28			46 26	88 54	3 00	39 84	131 38	4010	
2014 2007	643 00 MCMILLIAN RHONDA 8848 MCMILLIAN DR PRAIRIE MS 39756	ESAU MCMILLIAN DLQ DTE 2/01/2014	ALBUSW06951092 BUCCANEER	1995	80X 16	845	42 39			49 01	91 40	3 00	30 16	124 56	4010	
2015 2007	648 00 MCMILLIAN RHONDA 8850 MCMILLIAN DR PRAIRIE MS 39756	ESAU MCMILLIAN DLQ DTE 2/01/2015	ALBUSW06951092 BUCCANEER	1995	80X 16	384	19 35			22 20	41 55	3 00	8 73	53 28	4010	
2016 2007	651 00 MCMILLIAN RHONDA 8850 MCMILLIAN DR PRAIRIE MS 39756	MCMILLIAN ESAU & WILL DLQ DTE 2/01/2016	ALBUSW06951092 BUCCANEER	1995	80X 16	384	19 70			22 23	41 93		3 77	45 70	4010	
2012 2005	638 00 MCMILLIAN RODNEY & COCKRELL SA 10125 JOE STEVENS RD CEDAR BLUFF MS 39741	HENRY BROWNLEE DLQ DTE 2/01/2012	HL60100ABAL LEGEND	2001	60X 24	2879	129 58			158 35	287 93	3 00	164 12	455 05	3000	
2015 2010	649 00 MCQUILLER LIKISHA 22050 BERRY RD PHEBA MS 39755	FRENCH MCQUILLER DLQ DTE 2/01/2015	ALS8814X763 SUNSHINE	1988	76X 14	319	16 26			17 55	33 81	3 00	7 10	43 91	5000	

761

Date 10/03/2016  
Time 11 29 41

CLAY COUNTY  
Mobile Homes Delinquency Report As of 10/03/2016

Rect # / Regn #	Name / Address	Location / Lot #	Serial# / Make	Year	Size	Assmt	Cnty Tax	City Tax	Sch Tax	Seperate Sch Tax	Total Taxes	Reg Fee	Prt Fee	Interest	Total Due	Taxing District
2016 2010	652 00 MCQUILLER LIKISHA 340 22050 BERRY RD PHEBA MS 39755	MCQUILLER FRENCH DLQ DTE 2/01/2016	ALS8814X763 SUNSHINE	1988	76X 14	319	16 26			17 55	33 81			3 04	36 85	5000
2012 1901	641 00 MCQUILLER O B 1230 2069 NORTH BEASLEY RD PHEBA MS 39755	DLQ DTE 2/01/2012	5020AX562019 GLIDEN	1959	32X 10	96	4 19			5 28	9 47		3 00	5 40	17 87	5000
2012 1901	642 00 MCQUILLER O B 1236 2069 NORTH BEASLEY ROAD PHEBA MS 39755	DLQ DTE 2/01/2012	50133110	1960	40X 10	120	5 23			6 60	11 83		3 00	6 74	21 57	5000
2013 1901	648 00 MCQUILLER O B 1230 2069 NORTH BEASLEY RD PHEBA MS 39755	DLQ DTE 2/01/2013	5020AX562019 GLIDEN	1959	32X 10	96	4 71			5 28	9 99		3 00	4 50	17 49	5000
2013 1901	649 00 MCQUILLER O B 1236 2069 NORTH BEASLEY ROAD PHEBA MS 39755	DLQ DTE 2/01/2013	50133110	1960	40X 10	120	5 89			6 60	12 49		3 00	5 62	21 11	5000
2014 1901	645 00 MCQUILLER O B 1230 2069 NORTH BEASLEY RD PHEBA MS 39755	DLQ DTE 2/01/2014	5020AX562019 GLIDEN	1959	32X 10	96	4 85			5 28	10 13		3 00	3 34	16 47	5000
2014 1901	646 00 MCQUILLER O B 1236 2069 NORTH BEASLEY ROAD PHEBA MS 39755	DLQ DTE 2/01/2014	50133110	1960	40X 10	120	6 06			6 60	12 66		3 00	4 18	19 84	5000
2015 1901	651 00 MCQUILLER O B 1230 2069 NORTH BEASLEY RD PHEBA MS 39755	DLQ DTE 2/01/2015	5020AX562019 GLIDEN	1959	32X 10	96	4 89			5 28	10 17		3 00	2 14	15 31	5000
2015 1901	652 00 MCQUILLER O B 1236 2069 NORTH BEASLEY ROAD PHEBA MS 39755	DLQ DTE 2/01/2015	50133110	1960	40X 10	120	6 12			6 60	12 72		3 00	2 67	18 39	5000
2016 1901	654 00 MCQUILLER O B 1230 2069 NORTH BEASLEY RD PHEBA MS 39755	DLQ DTE 2/01/2016	5020AX562019 GLIDEN	1959	32X 10	96	4 89			5 28	10 17			92	11 09	5000
2016 1901	655 00 MCQUILLER O B 1236 2069 NORTH BEASLEY ROAD PHEBA MS 39755	DLQ DTE 2/01/2016	50133110	1960	40X 10	120	6 12			6 60	12 72			1 14	13 86	5000
2016 2013	658 00 MCQUILLER O B JR 182 20834 BERRY RD PHEBA MS 39755	JONES ERVIN EST DLQ DTE 2/01/2016	CV02AL0449320AB BELMONT	2002	44X 28	1656	84 41			91 08	175 49			15 79	191 28	5000

762

Rect # / Regn #	Name / Address	Location / Lot #	Serial# / Make	Year	Size	Assmt	Cnty Tax	City Tax	Sch Tax	Seperate Sch Tax	Total Taxes	Reg Fee	Prt Fee	Interest	Total Due	Taxing District
2011 / 1231 00	MCQUILLER OBIE 20878 BERRY RD PHEBA MS 39755	JONES ERVIN EST DLQ DTE 3/30/2011	3 46 3409 CONTEPORI	1992	46X 24	927	39 47			50 99	90 46		3 00	60 61	154 07	5000
2012 / 644 00	MCQUILLER OBIE 20878 BERRY RD PHEBA MS 39755	JONES ERVIN EST DLQ DTE 2/01/2012	3 46 3409 CONTEPORI	1992	46X 24	464	20 23			25 52	45 75		3 00	26 08	74 83	5000
2013 / 651 00	MCQUILLER OBIE 20878 BERRY RD PHEBA MS 39755	JONES ERVIN EST DLQ DTE 2/01/2013	3 46 3409 CONTEPORI	1992	46X 24	464	22 78			25 52	48 30		3 00	21 74	73 04	5000
2016 / 661 00	MCWILLIAMS KENNY 484 BARTON FERRY RD WEST POINT MS 39773	RIOS CHARLINE DLQ DTE 2/01/2016	4110 STATEMAN	1972	64X 12	230	11 54			13 32	24 86			2 24	27 10	1010
2015 / 658 00	MCWILLIAMS LOISE CARSON KIMBER 3659 CHARLIE PERNELL RD WEST POINT MS 39773	RIOS CHARLINE DLQ DTE 2/01/2015	106 7357 8810 BUCCANEER	1973	60X 12	216	10 72			12 48	23 20		3 00	4 87	31 07	1010
2016 / 662 00	MCWILLIAMS LOISE CARSON KIMBER 3659 CHARLIE PERNELL RD WEST POINT MS 39773	RIOS LOUIS & CHARLIN DLQ DTE 2/01/2016	106 7357 8810 BUCCANEER	1973	60X 12	216	10 84			12 51	23 35			2 10	25 45	1010
2015 / 670 00	MOORE ESSIE E TIBBEE RD WEST POINT MS 39773	GRAYS WILLIE SAM DLQ DTE 2/01/2015	21 99 868 3392 CHAMPION	1999	80X 16	883	74 74			87 05	161 79		3 00	33 98	198 77	2010
2016 / 674 00	MOORE ESSIE E TIBBEE RD WEST POINT MS 39773	GRAYS WILLIE SAM & E DLQ DTE 2/01/2016	21 99 868 3392 CHAMPION	1999	80X 16	922	77 82			89 46	167 28			15 06	182 34	2010
2015 / 672 00	MOORE JIMMIE M 4755 WHITE STATION RD WEST POINT MS 39773	MOORE JOSEPHINE DLQ DTE 2/01/2015	LH010721951 LEXINGTON	2008	80X 16	3387	168 10			195 77	363 87		3 00	76 41	443 28	1010
2016 / 676 00	MOORE JIMMIE M 4755 WHITE STATION RD WEST POINT MS 39773	MOORE JOSEPHINE DLQ DTE 2/01/2016	LH010721951 LEXINGTON	2008	80X 16	3452	173 22			199 87	373 09			33 58	406 67	1010
2012 / 662 00	MOORE PATRICIA & GEORGE 2425 WALKER GIN RD PHEBA MS 39755	LOGAN THOMAS ET UX R DLQ DTE 2/01/2012	MSB001680SN42237 BELMONT	2000	80X 16	1824	79 53			100 32	179 85		3 00	102 51	285 36	5000
2013 / 670 00	MOORE PATRICIA & GEORGE 2425 WALKER GIN RD PHEBA MS 39755	LOGAN THOMAS ET UX R DLQ DTE 2/01/2013	MSB001680SN42237 BELMONT	2000	80X 16	1584	77 76			87 12	164 88		3 00	74 20	242 08	5000

763

Date 10/03/2016  
Time 11 29 41

CLAY COUNTY  
Mobile Homes Delinquency Report As of 10/03/2016

Rect # / Regn #	Name / Address	Location / Lot #	Serial# / Make	Year	Size	Asent	Cnty Tax	City Tax	Sch Tax	Seperate Sch Tax	Total Taxes	Reg Fee	Prt Fee	Interest	Total Due	Taxing District
2014 2011	666 00 MOORE PATRICIA & GEORGE 522 2425 WALKER GIN RD PHEBA MS 39755	LOGAN THOMAS ET UX R DLQ DTE 2/01/2014	MSB001680SN42237 BELMONT	2000	80X 16	1344	67 91			73 92	141 83		3 00	46 80	191 63	5000
2015 2011	674 00 MOORE PATRICIA & GEORGE H 522 2425 WALKER GIN RD PHEBA MS 39755	LOGAN THOMAS ET UX R DLQ DTE 2/01/2015	MSB 001680 SN42237 BELMONT	2000	80X 16	1060	54 03			58 30	112 33		3 00	23 59	138 92	5000
2016 2011	678 00 MOORE PATRICIA & GEORGE H 522 2425 WALKER GIN RD PHEBA MS 39755	LOGAN THOMAS ET UX R DLQ DTE 2/01/2016	MSB 001680 SN42237 BELMONT	2000	80X 16	960	48 93			52 80	101 73			9 16	110 89	5000
2016 2013	685 00 MORTON CORNEISHA 105 4363 WHITE STATION RD WEST POINT MS 39773	HARRISON SIMON ET AL DLQ DTE 2/01/2016	UNKNWN FLEETWOOD	1977	70X 12	252	12 65			14 59	27 24			2 45	29 69	1010
2012 1998	671 00 MOSLEY GEORGIA 448 1077 SECTION CIRCLE WEST POINT MS 39773	RAMBUS MILDRED MOSEL DLQ DTE 2/01/2012	8692576 FRONTIER	1969	60X 12	216	9 68			11 88	21 56		3 00	12 29	36 85	2010
2013 1998	679 00 MOSLEY GEORGIA 448 1077 SECTION CIRCLE WEST POINT MS 39773	RAMBUS MILDRED MOSEL DLQ DTE 2/01/2013	8692576 FRONTIER	1969	60X 12	216	10 63			11 82	22 45		3 00	10 10	35 55	2010
2014 1998	677 00 MOSLEY GEORGIA 448 1077 SECTION CIRCLE WEST POINT MS 39773	RAMBUS MILDRED MOSEL DLQ DTE 2/01/2014	8692576 FRONTIER	1969	60X 12	216	10 69			12 53	23 22		3 00	7 66	33 88	2010
2015 1998	685 00 MOSLEY GEORGIA 448 1077 SECTION CIRCLE WEST POINT MS 39773	RAMBUS MILDRED MOSEL DLQ DTE 2/01/2015	8692576 FRONTIER	1969	60X 12	216	10 72			12 48	23 20		3 00	4 87	31 07	2010
2016 1998	689 00 MOSLEY GEORGIA 448 1077 SECTION CIRCLE WEST POINT MS 39773	RAMBUS MILDRED MOSEL DLQ DTE 2/01/2016	8692576 FRONTIER	1969	60X 12	216	10 88			12 51	23 39			2 11	25 50	2010
2016 2013	697 00 NABORS CHERIE L 97 1672 WALKERS GIN RD PHEBA MS 39755	CROMWELL SEDIA EST DLQ DTE 2/01/2016	R0817060AL RIVEROAKS	1986	56X 14	235	11 98			12 93	24 91			2 24	27 15	5000
2016 2013	698 00 NABORS JOEY & CHERIE 107 1672 WALKERS GIN RD PHEBA MS 39755	CROMWELL SEDIA EST DLQ DTE 2/01/2016	HWC051750 FLEETWOOD	1980	60X 12	216	11 01			11 88	22 89			2 06	24 95	5000
2016 1991	715 00 ORR MATTHEW U 91067 8237 CCC LINE RD PRAIRIE MS 39756	ORR MATTHEW U JR & H DLQ DTE 2/01/2016	3082B BUCCANEER	1968	42X 12	151	7 74			8 74	16 48			1 48	17 96	4010

764

Date 10/03/2016  
Time 11 29 41

CLAY COUNTY  
Mobile Homes Delinquency Report As of 10/03/2016

Rect # /	Regn #	Name / Address	Location / Lot #	Serial# / Make	Year	Size	Assmt	Cnty Tax	City Tax	Sch Tax	Seperate Sch Tax	Total Taxes	Reg Fee	Prt Fee	Interest	Total Due	Taxing District
2016 2011	717 00 471	OSWALT DAMA 5744 HWY 45 N WEST POINT MS 39773	COLLIER DONNY S DLQ DTE 2/01/2016	HLS7305BAL LEGEND	1999	76X 28	1979	127 81			147 47	275 28			24 78	300 06	1010
2015 2009	721 00 277	PERRY MAHALIA 5963 ADAMS TRAIL WEST POINT MS 39773	SLYVESTER ADAMS DLQ DTE 2/01/2015	171289 COMMODORE	1974	50X 12	180	8 93			10 40	19 33		3 00	4 06	26 39	2010
2016 2009	725 00 277	PERRY MAHALIA 5963 ADAMS TRAIL WEST POINT MS 39773	ADAMS SYLVESTER CLYD DLQ DTE 2/01/2016	171289 COMMODORE	1974	50X 12	180	9 07			10 42	19 49			1 75	21 24	2010
2012 2007	706 00 111	PETTY TERRIE B 4313 PRUITT RD WEST POINT MS 39773	JAMES CHANDLER JR DLQ DTE 2/01/2012	1 2748813 CAVALIER	1977	48X 24	484	21 78			26 62	48 40		3 00	27 59	78 99	3010
2013 2007	710 00 111	PETTY TERRIE B 4313 PRUITT RD WEST POINT MS 39773	JAMES CHANDLER JR DLQ DTE 2/01/2013	1 2748813 CAVALIER	1977	48X 24	484	23 90			26 49	50 39		3 00	22 68	76 07	3010
2014 2007	711 00 111	PETTY TERRIE B 4313 PRUITT RD WEST POINT MS 39773	JAMES CHANDLER JR DLQ DTE 2/01/2014	1 2748813 CAVALIER	1977	48X 24	484	24 05			28 07	52 12		3 00	17 20	72 32	3010
2015 2007	722 00 111	PETTY TERRIE B 4313 PRUITT RD WEST POINT MS 39773	JAMES CHANDLER JR DLQ DTE 2/01/2015	1 2748813 CAVALIER	1977	48X 24	484	24 05			27 98	52 03		3 00	10 93	65 96	3010
2016 2007	726 00 111	PETTY TERRIE B 4313 PRUITT RD WEST POINT MS 39773	CHANDLER JAMES E JR DLQ DTE 2/01/2016	1 2748813 CAVALIER	1977	48X 24	484	24 49			28 02	52 51			4 73	57 24	3010
2016 1999	728 00 99206	PIERCE RUTH 10379 CCC LINE RD PRAIRIE MS 39756	PIERCE RUTH KATE N DLQ DTE 2/01/2016	SSDAL284542 SOUTHERN	1999	76X 16	876	44 93			50 72	95 65			8 61	104 26	4010
2016 1996	729 00 96144	PIERCE WILLIE 15976 LES BURNS RD PRAIRIE MS 39756	HOLLIDAY JAMES ET AL DLQ DTE 2/01/2016	ALBUSW2249 BUCCANEER	1996	80X 16	384	30 67			34 62	65 29			5 88	71 17	4010
2016 2001	739 00 231	POWELL ARDRENA 538 BARTON FERRY RD WEST POINT MS 39773	POWELL JANIE ET AL DLQ DTE 2/01/2016	BM01MS0444587AB BELMONT	2001	60X 28	1797	90 51			104 05	194 56			17 51	212 07	2010
2016 2003	764 00 485	QUINN DARREN & MINNIE 6251 HWY 46 PHEBA MS 39755	TAYLOR DORIS JEAN DLQ DTE 2/01/2016	587175745 COMMODORE	1971	64X 12	230	11 72			12 65	24 37			2 19	26 56	5000

765

Date 10/03/2016  
Time 11 29 41

CLAY COUNTY  
Mobile Homes Delinquency Report As of 10/03/2016

Rect # / Regn #	Name / Address	Location / Lot #	Serial# / Make	Year	Size	Assmt	Cnty Tax	City Tax	Sch Tax	Seperate Sch Tax	Total Taxes	Reg Fee	Prt Fee Interest	Total Due	Taxing District
2016 / 117	765 00 QUINN MINNIE 6251 HWY 46 CEDAR BLUFF MS 39741	WEATHERSPOON BRANDON	RAD306239 BRENTWOOD	1985	54X 14	227	11 48			12 49	23 97		2 16	26 13	3000
2016 / 57	771 00 QUINN WILLIAM 8123 DECKER RD WEST POINT MS 39773	QUINN WILLIAM	GWAL3998 GATEWAY	1991	70X 14	294	14 81			17 02	31 83		2 86	34 69	2010
2009 / 92129	883 00 RANDELL CYNTHIA 2375 HWY 46 CEDAR BLUFF MS 39741		7160120022 MATADORE	1971	56X 12	343	14 79			18 87	33 66		31 30	64 96	5000
2010 / 92129	907 00 RANDELL CYNTHIA 2375 HWY 46 CEDAR BLUFF MS 39741		7160120022 MATADORE	1971	56X 12	423	18 24			23 27	41 51	3 00	33 62	78 13	5000
2011 / 92129	855 00 RANDELL CYNTHIA 2375 HWY 46 CEDAR BLUFF MS 39741		7160120022 MATADORE	1971	56X 12	202	8 60			11 11	19 71	3 00	13 60	36 31	5000
2012 / 92129	756 00 RANDELL CYNTHIA 2375 HWY 46 CEDAR BLUFF MS 39741	CALVERT MARION WALLA	7160120022 MATADORE	1971	56X 12	202	8 81			11 11	19 92	3 00	11 35	34 27	5000
2013 / 92129	761 00 RANDELL CYNTHIA 2375 HWY 46 CEDAR BLUFF MS 39741	CALVERT MARION WALLA	7160120022 MATADORE	1971	56X 12	202	9 92			11 11	21 03	3 00	9 46	33 49	5000
2014 / 92129	760 00 RANDELL CYNTHIA 2375 HWY 46 CEDAR BLUFF MS 39741	CALVERT MARION WALLA	7160120022 MATADORE	1971	56X 12	202	10 21			11 11	21 32	3 00	7 04	31 36	5000
2015 / 92129	775 00 RANDELL CYNTHIA 2375 HWY 46 CEDAR BLUFF MS 39741	CALVERT MARION WALLA	7160120022 MATADORE	1971	56X 12	202	10 30			11 11	21 41	3 00	4 50	28 91	5000
2016 / 92129	779 00 RANDELL CYNTHIA 2375 HWY 46 CEDAR BLUFF MS 39741	CALVERT MARY	7160120022 MATADORE	1971	56X 12	202	10 30			11 11	21 41		1 93	23 34	5000
2012 / 449	761 00 RANDELL DIANE 9161 RANDELL RD PRAIRIE MS 39756	WM RANDELL JR EST	GE01034425 LIBERTY	1978	40X 16	192	8 87			10 56	19 43	3 00	11 08	33 51	4010
2013 / 449	766 00 RANDELL DIANE 9161 RANDELL RD PRAIRIE MS 39756	WM RANDELL JR EST	GE01034425 LIBERTY	1978	40X 16	192	9 61			10 51	20 12	3 00	9 05	32 17	4010

766



Rect # / Regn #	Name / Address	Location / Lot #	Serial# / Make	Year	Size	Assmt	Cnty Tax	City Tax	Sch Tax	Seperate Sch Tax	Total Taxes	Reg Fee	Prt Fee Interest	Total Due	Taxing District
2014 2011	765 00 RANDLE DIANE 449 9161 RANDLE RD PRAIRIE MS 39756	WM RANDLE JR EST DLQ DTE 2/01/2014	GEO1034425 LIBERTY	1978	40X 12	144	7 22			8 35	15 57	3 00	5 14	23 71	4010
2015 2011	780 00 RANDLE DIANE 449 9161 RANDLE RD PRAIRIE MS 39756	WM RANDLE JR EST DLQ DTE 2/01/2015	GEO1034425 LIBERTY	1978	40X 12	144	7 25			8 32	15 57	3 00	3 27	21 84	4010
2016 2011	784 00 RANDLE DIANE 449 9161 RANDLE RD PRAIRIE MS 39756	RANDLE WILLIAM JR ES DLQ DTE 2/01/2016	GEO1034425 LIBERTY	1978	40X 12	144	7 39			8 34	15 73		1 42	17 15	4010
2012 2008	766 00 RANDLE HENRY 201 14211 RANDLE QUARTERS PRAIRIE MS 39756	WM RANDLE JR ESTATE DLQ DTE 2/01/2012	UNKNOWN UNKNOWN	1970	48X 8	115	5 31			6 33	11 64	3 00	6 63	21 27	4010
2013 2008	771 00 RANDLE HENRY 201 14211 RANDLE QUARTERS PRAIRIE MS 39756	WM RANDLE JR ESTATE DLQ DTE 2/01/2013	UNKNOWN UNKNOWN	1970	48X 8	115	5 75			6 30	12 05	3 00	5 42	20 47	4010
2014 2008	769 00 RANDLE HENRY 201 14211 RANDLE QUARTERS PRAIRIE MS 39756	WM RANDLE JR ESTATE DLQ DTE 2/01/2014	UNKNOWN UNKNOWN	1970	48X 8	115	5 77			6 67	12 44	3 00	4 11	19 55	4010
2015 2008	784 00 RANDLE HENRY 201 14211 RANDLE QUARTERS PRAIRIE MS 39756	WM RANDLE JR ESTATE DLQ DTE 2/01/2015	UNKNOWN UNKNOWN	1970	48X 8	115	5 79			6 65	12 44	3 00	2 61	18 05	4010
2016 2008	788 00 RANDLE HENRY 201 14211 RANDLE QUARTERS PRAIRIE MS 39756	RANDLE WILLIAM JR ES DLQ DTE 2/01/2016	UNKNOWN UNKNOWN	1970	48X 8	115	5 90			6 66	12 56		1 13	13 69	4010
2016 2013	790 00 RANDLE JENNIFER 93 15956 GARTH COVE PRAIRIE MS 39756	RANDLE BERNICE DLQ DTE 2/01/2016	K11A3219 ROYALE	1990	60X 14	252	12 93			14 59	27 52		2 48	30 00	4010
2014 2013	772 00 RANDLE JOYCE 167 13493 CCC LINE RD PRAIRIE MS 39756	RANDLE LASSIE B EST DLQ DTE 2/01/2014	H207818G HORTON	1999	76X 16	1007	50 51			58 41	108 92	3 00	35 94	147 86	4010
2015 2013	787 00 RANDLE JOYCE 167 13493 CCC LINE RD PRAIRIE MS 39756	RANDLE LASSIE B EST DLQ DTE 2/01/2015	H207818G HORTON	1999	76X 16	839	42 27			48 49	90 76	3 00	19 06	112 82	4010
2016 2013	791 00 RANDLE JOYCE 167 13493 CCC LINE RD PRAIRIE MS 39756	RANDLE LASSIE B EST DLQ DTE 2/01/2016	H207818G HORTON	1999	76X 16	876	44 93			50 72	95 65		8 61	104 26	4010

767

Date 10/03/2016  
Time 11 29 41

CLAY COUNTY  
Mobile Homes Delinquency Report As of 10/03/2016

Rect # / Regn #	Name / Address	Location / Lot #	Serial# / Make	Year	Size	Assmt	Cnty Tax	City Tax	Sch Tax	Seperate Sch Tax	Total Taxes	Reg Fee	Prt Fee	Interest	Total Due	Taxing District
2014 2013	773 00 RANDLE LATONYA 166 15236 LAKE GROVE RD WEST POINT MS 39773	RANDLE EZEKIEL & RU DLQ DTE 2/01/2014	SN1670 FLEETWOOD	1988	70X 16	336	16 85			19 49	36 34	3 00		11 99	51 33	4010
2015 2013	788 00 RANDLE LATONYA 166 15236 LAKE GROVE RD WEST POINT MS 39773	RANDLE EZEKIEL & RU DLQ DTE 2/01/2015	SN1670 FLEETWOOD	1988	70X 16	336	16 93			19 42	36 35	3 00		7 63	46 98	4010
2016 2013	792 00 RANDLE LATONYA 166 15236 LAKE GROVE RD WEST POINT MS 39773	RANDLE EZEKIEL & RU DLQ DTE 2/01/2016	SN1670 FLEETWOOD	1988	70X 16	336	17 23			19 45	36 68			3 30	39 98	4010
2016 2002	795 00 RANDLE MARY DAVENPORT 346 12000 MOON HEARD RD PRAIRIE MS 39756	DAVENPORT ROBERT E DLQ DTE 2/01/2016	0581 CHANDELEUR	1990	80X 14	336	17 23			19 45	36 68			3 30	39 98	4010
2011 2004	871 00 RANDLE PATRICIA 654 812 CCC LINE RD PRAIRIE MS 39756	DLQ DTE 2/01/2011	MARION	1980	70X 14	294	13 19			15 62	28 81	3 00		19 88	51 69	4010
2012 2004	771 00 RANDLE PATRICIA 654 812 CCC LINE RD PRAIRIE MS 39756	DLQ DTE 2/01/2012	MARION	1980	70X 14	294	13 58			16 17	29 75	3 00		16 96	49 71	4010
2013 2004	775 00 RANDLE PATRICIA 654 812 CCC LINE RD PRAIRIE MS 39756	DLQ DTE 2/01/2013	MARION	1980	70X 14	294	14 71			16 09	30 80	3 00		13 86	47 66	4010
2014 2004	776 00 RANDLE PATRICIA 654 812 CCC LINE RD PRAIRIE MS 39756	DLQ DTE 2/01/2014	MARION	1980	70X 14	294	14 75			17 05	31 80	3 00		10 49	45 29	4010
2015 2004	792 00 RANDLE PATRICIA 654 812 CCC LINE RD PRAIRIE MS 39756	DLQ DTE 2/01/2015	MARION	1980	70X 14	294	14 81			16 99	31 80	3 00		6 68	41 48	4010
2016 2004	796 00 RANDLE PATRICIA 654 812 CCC LINE RD PRAIRIE MS 39756	DLQ DTE 2/01/2016	MARION	1980	70X 14	294	15 08			17 02	32 10			2 89	34 99	4010
2012 1999	773 00 RANDLE SEGRICK 99162 P O BOX 254 MANTEE MS 39751	DLQ DTE 2/01/2012	29750 SOUTHERN	1998	56X 28	1976	86 15			108 68	194 83	3 00		111 05	308 88	5000
2013 1999	777 00 RANDLE SEGRICK 99162 10571 WEBB RD MANTEE MS 39751	DLQ DTE 2/01/2013	29750 SOUTHERN	1998	56X 28	1623	79 67			89 27	168 94	3 00		76 02	247 96	5000

897

Rect # / Regn #	Name / Address	Location / Lot #	Serial# / Make	Year	Size	Asmt	Cnty Tax	City Tax	Sch Tax	Seperate Sch Tax	Total Taxes	Reg Fee	Prt Fee	Interest	Total Due	Taxing District
2014 1999	778 00 RANDLE SEGRICK 99162 10571 WEBB RD MANTEE MS 39751	WEBB JOHN E ESTATE DLQ DTE 2/01/2014	29750 SOUTHERN	1998	56X 28	1411	71 30			77 61	148 91		3 00	49 14	201 05	5000
2015 1999	794 00 RANDLE SEGRICK 99162 10571 WEBB RD MANTEE MS 39751	WEBB JOHN E ESTATE DLQ DTE 2/01/2015	29750 SOUTHERN	1998	56X 28	1411	71 92			77 61	149 53		3 00	31 40	183 93	5000
2016 1999	798 00 RANDLE SEGRICK 99162 10571 WEBB RD MANTEE MS 39751	WEBB JOHN E ESTATE DLQ DTE 2/01/2016	29750 SOUTHERN	1998	56X 28	1411	71 92			77 61	149 53			13 46	162 99	5000
2016 2012	799 00 RANDLE SHAQUEEKA OR DAVIS CARL 15 14476 CANNON DR WEST POINT MS 39773	BUFORD MARY LUE DLQ DTE 2/01/2016	6075 MADRID	1976	70X 14	294	15 08			17 02	32 10			2 89	34 99	4010
2011 2003	875 00 RANDLE WILLIE 521 14305 RANDLE RD PRAIRIE MS 39756	DLQ DTE 2/01/2011	425802520 FLEETWOOD	1967	40X 12	144	6 46			7 65	14 11		3 00	9 74	26 85	4010
2012 2003	775 00 RANDLE WILLIE 521 14305 RANDLE RD PRAIRIE MS 39756	DLQ DTE 2/01/2012	425802520 FLEETWOOD	1967	40X 12	144	6 65			7 92	14 57		3 00	8 30	25 87	4010
2013 2003	779 00 RANDLE WILLIE 521 14305 RANDLE RD PRAIRIE MS 39756	DLQ DTE 2/01/2013	425802520 FLEETWOOD	1967	40X 12	144	7 21			7 88	15 09		3 00	6 79	24 88	4010
2014 2003	780 00 RANDLE WILLIE 521 14305 RANDLE RD PRAIRIE MS 39756	DLQ DTE 2/01/2014	425802520 FLEETWOOD	1967	40X 12	144	7 22			8 35	15 57		3 00	5 14	23 71	4010
2015 2003	796 00 RANDLE WILLIE 521 14305 RANDLE RD PRAIRIE MS 39756	DLQ DTE 2/01/2015	425802520 FLEETWOOD	1967	40X 12	144	7 25			8 32	15 57		3 00	3 27	21 84	4010
2016 2003	800 00 RANDLE WILLIE 521 14305 RANDLE RD PRAIRIE MS 39756	DLQ DTE 2/01/2016	425802520 FLEETWOOD	1967	40X 12	144	7 39			8 34	15 73			1 42	17 15	4010
2014 2013	781 00 RANSAW RAMSEY 164 8527 N BEASLEY RD PHEBA MS 39755	CUMMINGS DOROTHY BEL DLQ DTE 2/01/2014	UNKNOWN	1975	64X 12	230	11 62			12 65	24 27		3 00	8 01	35 28	5000
2015 2013	797 00 RANSAW RAMSEY 164 8527 N BEASLEY RD PHEBA MS 39755	CUMMINGS DOROTHY BEL DLQ DTE 2/01/2015	UNKNOWN	1975	64X 12	230	11 72			12 65	24 37		3 00	5 12	32 49	5000

697

Date 10/03/2016  
 Time 11 29 41

CLAY COUNTY  
 Mobile Homes Delinquency Report As of 10/03/2016

Rect # /	Regn #	Name / Address	Location / Lot #	Serial# / Make	Year	Size	Assmt	Cnty Tax	City Tax	Sch Tax	Seperate Sch Tax	Total Taxes	Reg Fee	Prt Fee	Interest	Total Due	Taxing District
2016 2013	801 00 164	RANSAM RAMSEY 8527 N BEASLEY RD PHERBA MS 39755	CUMMINGS DOROTHY BEL DLQ DTE 2/01/2016	UNKNOWN	1975	64X 12	230	11	72		12 65	24 37			2 19	26 56	5000
2015 2006	801 00 49	RAY WILLIE 3170 LONE OAK DR WEST POINT MS 39773	WILLIE RAY DLQ DTE 2/01/2015	61 3 SHELBY	1979	60X 12	216	14	69	11 03	17 22	42 94		3 00	9 02	54 96	4110
2016 2006	805 00 49	RAY WILLIE 3170 LONE OAK DR WEST POINT MS 39773	KOLESKI LINDA & RAY DLQ DTE 2/01/2016	61 3 SHELBY	1979	60X 12	216	14	96	11 03	17 25	43 24			3 89	47 13	4110
2013 2011	785 00 469	REED BRAD E 22815 DIXIE RD WOODLAND MS 39776	ESSIE B REED DLQ DTE 2/01/2013	FM 3845 WOODWIND	1978	62X 12	223	10	95		12 27	23 22		3 00	10 45	36 67	5000
2014 2011	787 00 469	REED BRAD E 22815 DIXIE RD WOODLAND MS 39776	ESSIE B REED DLQ DTE 2/01/2014	FM 3845 WOODWIND	1978	62X 12	223	11	27		12 27	23 54		3 00	7 77	34 31	5000
2015 2011	803 00 469	REED BRAD E 22815 DIXIE RD WOODLAND MS 39776	ESSIE B REED DLQ DTE 2/01/2015	FM 3845 WOODWIND	1978	62X 12	223	11	37		12 27	23 64		3 00	4 96	31 60	5000
2016 2011	807 00 469	REED BRAD E 22815 DIXIE RD WOODLAND MS 39776	REED ESSIE B DLQ DTE 2/01/2016	FM 3845 WOODWIND	1978	62X 12	223	11	37		12 27	23 64			2 13	25 77	5000
2014 2006	788 00 63	REED FREDDY OR JEANATTE 3702 CLISBY RD WEST POINT MS 39773	TOLLIVER LUCINDA DLQ DTE 2/01/2014	SRP10527AB SOUTHRIDGE	1995	80X 28	1949	96	42		113 04	209 46		3 00	69 12	281 58	2010
2015 2006	804 00 63	REED FREDDY OR JEANATTE 3702 CLISBY RD WEST POINT MS 39773	TOLLIVER LUCINDA DLQ DTE 2/01/2015	SRP10527AB SOUTHRIDGE	1995	80X 28	941	46	70		54 39	101 09		3 00	21 23	125 32	2010
2016 2006	808 00 63	REED FREDDY OR JEANATTE 3702 CLISBY RD WEST POINT MS 39773	TOLLIVER LUCINDA EST DLQ DTE 2/01/2016	SRP10527AB SOUTHRIDGE	1995	80X 28	941	47	40		54 48	101 88			9 17	111 05	2010
2016 2011	809 00 513	REED JAMES EARL 4219 E TIBBEE RD WEST POINT MS 39773	GRAYS EDDIE LER DLQ DTE 2/01/2016	1471 SOUTHVIEW	1988	56X 14	235	11	84		13 61	25 45			2 29	27 74	2010
2009 1997	912 00 97013	REESE MARY OR LEON 1074 SECTION RD WEST POINT MS 39773	DLQ DTE 2/01/2009	6512FR3 APPACHE	1972	64X 12	392	16	92		20 11	37 03			34 44	71 47	2010

770

Date 10/03/2016  
Time 11 29 41

CLAY COUNTY  
Mobile Homes Delinquency Report As of 10/03/2016

Rect # / Regn #	Name / Address	Location / Lot #	Serial# / Make	Year	Size	Assmt	Cnty Tax	City Tax	Sch Tax	Seperate Sch Tax	Total Taxes	Reg Fee	Prt Fee	Interest	Total Due	Taxing District
2010 1997	936 00 REESE MARY OR LEON 1074 SECTION RD WEST POINT MS 39773	DLQ DTE 2/01/2010	6512FR3 APPACHE	1972	64X 12	484	20 89			24 83	45 72		3 00	37 03	85 75	2010
2011 1997	884 00 REESE MARY OR LEON 1074 SECTION RD WEST POINT MS 39773	DLQ DTE 2/01/2011	6512FR3 APPACHE	1972	64X 12	230	9 86			12 22	22 08		3 00	15 24	40 32	2010
2012 1997	786 00 REESE MARY OR LEON 1074 SECTION RD WEST POINT MS 39773	DLQ DTE 2/01/2012	6512FR3 APPACHE	1972	64X 12	230	10 31			12 65	22 96		3 00	13 09	39 05	2010
2013 1997	789 00 REESE MARY OR LEON 1074 SECTION RD WEST POINT MS 39773	DLQ DTE 2/01/2013	6512FR3 APPACHE	1972	64X 12	230	11 32			12 59	23 91		3 00	10 76	37 67	2010
2014 1997	791 00 REESE MARY OR LEON 1074 SECTION RD WEST POINT MS 39773	DLQ DTE 2/01/2014	6512FR3 APPACHE	1972	64X 12	230	11 38			13 34	24 72		3 00	8 16	35 88	2010
2015 1997	807 00 REESE MARY OR LEON 1074 SECTION RD WEST POINT MS 39773	DLQ DTE 2/01/2015	6512FR3 APPACHE	1972	64X 12	230	11 41			13 29	24 70		3 00	5 19	32 89	2010
2016 1997	811 00 REESE MARY OR LEON 1074 SECTION RD WEST POINT MS 39773	DLQ DTE 2/01/2016	6512FR3 APPACHE	1972	64X 12	230	11 59			13 32	24 91			2 24	27 15	2010
2012 1999	801 00 ROBERSON WOODROW JR 5584 N BEASLEY RD PHEBA MS 39755	DLQ DTE 2/01/2012	SSDAL275822 SOUTHERN	1999	76X 16	1445	63 00			79 48	142 48		3 00	81 21	226 69	5000
2013 1999	805 00 ROBERSON WOODROW JR 5584 N BEASLEY RD PHEBA MS 39755	DLQ DTE 2/01/2013	SSDAL275822 SOUTHERN	1999	76X 16	1226	60 18			67 43	127 61		3 00	57 42	188 03	5000
2014 1999	805 00 ROBERSON WOODROW JR 5584 N BEASLEY RD PHEBA MS 39755	DLQ DTE 2/01/2014	SSDAL275822 SOUTHERN	1999	76X 16	1007	50 88			55 39	106 27		3 00	35 07	144 34	5000
2015 1999	820 00 ROBERSON WOODROW JR 5584 N BEASLEY RD PHEBA MS 39755	DLQ DTE 2/01/2015	SSDAL275822 SOUTHERN	1999	76X 16	839	42 76			46 15	88 91		3 00	18 67	110 58	5000
2016 1999	824 00 ROBERSON WOODROW JR 5584 N BEASLEY RD PHEBA MS 39755	DLQ DTE 2/01/2016	SSDAL275822 SOUTHERN	1999	76X 16	876	44 65			48 18	92 83			8 35	101 18	5000

771

Date 10/03/2016  
 Time 11 29 41

CLAY COUNTY  
 Mobile Homes Delinquency Report As of 10/03/2016

772

Rect # / Regn #	Name / Address	Location / Lot #	Serial# / Make	Year	Size	Assmt	Cnty Tax	City Tax	Sch Tax	Seperate Sch Tax	Total Taxes	Reg Fee	Prt Fee	Interest	Total Due	Taxing District
2016 1996	826 00 96143 ROBERTS RONALD D 1328 HWY 46 CEDAR BLUFF MS 39741	ROBERTS RONALD & HAZ	MSD971680SN0908 DELTA	1997	76X 16	839	42 45			48 58	91 03			8 19	99 22	3010
2015 1999	823 00 99141 ROBERTSON ELOISE 4865 PRUITT RD WEST POINT MS 39773	ROBERTSON ELOISE	4591 GLENBROOK	1981	60X 12	216	10 73			12 48	23 21		3 00	4 87	31 08	3010
2016 1999	827 00 99141 ROBERTSON ELOISE 4865 PRUITT RD WEST POINT MS 39773	ROBERTSON ELOISE	4591 GLENBROOK	1981	60X 12	216	10 93			12 51	23 44			2 11	25 55	3010
2014 2013	810 00 137 ROBERTSON KHARA D 25497 WALKER SANDERS RD MANTEE MS 39751	EWING JAMES W ET UX	BK22014A FRONTIER	1987	80X 14	336	16 98			18 48	35 46		3 00	11 70	50 16	5000
2015 2013	825 00 137 ROBERTSON KHARA D 25497 WALKER SANDERS RD MANTEE MS 39751	EWING JAMES W ET UX	BK22014A FRONTIER	1987	80X 14	336	17 13			18 48	35 61		3 00	7 48	46 09	5000
2016 2013	829 00 137 ROBERTSON KHARA D 25497 WALKER SANDERS RD MANTEE MS 39751	EWING JAMES WILLIE &	BK22014A FRONTIER	1987	80X 14	336	17 13			18 48	35 61			3 20	38 81	5000
2016 2013	832 00 177 ROBERTSON MARY HELEN 1702 NORTHWOOD FOREST RD WEST POINT MS 39773	HARRIS FELIX	FAIRWAY	1975	60X 12	216	10 65	7 99		12 51	31 15			2 80	33 95	2110
2015 2014	834 00 70 ROBERTSON TIM 2418 MOON HEARD RD PRAIRIE MS 39756	MCQUILLER O B	H118611GL&R HORTON	1996	66X 26	1493	75 22			86 30	161 52		3 00	33 92	198 44	4010
2016 2014	837 00 70 ROBERTSON TIM 2418 MOON HEARD RD PRAIRIE MS 39756	MCQUILLER O B	H118611GL&R HORTON	1996	66X 26	721	36 98			41 75	78 73			7 09	85 82	4010
2000 1995	396 00 95103 ROBERTSON TIMMY 7551 LONE OAK RD WEST POINT MS 39773		50500439 SUNRISING RANGER	1986	80X 14	1344	57 72	45 02		62 76	165 50		3 00	166 33	252 08	4110
2014 2013	827 00 163 ROBINSON GLORIA 10277 LENOIR LOOP PRAIRIE MS 39756	FEARS ROOSEVELT	ALBUS880260S0202 BUCCANEER	1981	60X 12	216	10 83			12 53	23 36		3 00	7 71	34 07	4010
2015 2013	837 00 163 ROBINSON GLORIA 10277 LENOIR LOOP PRAIRIE MS 39756	FEARS ROOSEVELT	ALBUS880260S0202 BUCCANEER	1981	60X 12	216	10 88			12 48	23 36		3 00	4 91	31 27	4010

Date 10/03/2016  
Time 11 29 41

CLAY COUNTY  
Mobile Homes Delinquency Report As of 10/03/2016

Rect # / Regn #	Name / Address	Location / Lot #	Serial# / Make	Year	Size	Assmt	Cnty Tax	City Tax	Sch Tax	Seperate Sch Tax	Total Taxes	Reg Fee	Prt Fee	Interest	Total Due	Taxing District
2016 2013	842 00 ROBINSON GLORIA 10277 LENOIR LOOP PRAIRIE MS 39756	FEARS ROOSEVELT DLQ DTE 2/01/2016	ALBUS880260S0202 BUCCANEER	1981	60X 12	216	11 08			12 51	23 59			2 12	25 71	4010
2013 2008	827 00 ROBINSON LATTERISHUIN 2220 DR SEARS RD WEST POINT MS 39773	GILLIE TALLIE DLQ DTE 2/01/2013	HDL34452 HORTON	1980	60X 14	252	12 61			13 79	26 40	3 00	11 88		41 28	1010
2014 2008	831 00 ROBINSON LATTERISHUIN 2220 DR SEARS RD WEST POINT MS 39773	GILLIE TALLIE DLQ DTE 2/01/2014	HDL34452 HORTON	1980	60X 14	252	12 58			14 62	27 20	3 00	8 98		39 18	1010
2015 2008	841 00 ROBINSON LATTERISHUIN 2220 DR SEARS RD WEST POINT MS 39773	GILLIE TALLIE DLQ DTE 2/01/2015	HDL34452 HORTON	1980	60X 14	252	12 51			14 57	27 08	3 00	5 69		35 77	1010
2016 2008	846 00 ROBINSON LATTERISHUIN 2220 DR SEARS RD WEST POINT MS 39773	TALLIE GILLIE ESTATE DLQ DTE 2/01/2016	HDL34452 HORTON	1980	60X 14	252	12 65			14 59	27 24		2 45		29 69	1010
2014 1999	833 00 ROBINSON RENETTA/V DALE 2210 DR SEARS RD WEST POINT MS 39773	TALLIE GILLIE ESTATE DLQ DTE 2/01/2014	SSDAL28204 SOUTHERN HOME	1999	76X 16	1007	50 29			58 41	108 70	3 00	35 87		147 57	1010
2015 1999	843 00 ROBINSON RENETTA/V DALE 2210 DR SEARS RD WEST POINT MS 39773	TALLIE GILLIE ESTATE DLQ DTE 2/01/2015	SSDAL28204 SOUTHERN HOME	1999	76X 16	839	41 64			48 49	90 13	3 00	18 93		112 06	1010
2016 1999	849 00 ROBINSON RENETTA/V DALE 2210 DR SEARS RD WEST POINT MS 39773	TALLIE GILLIE ESTATE DLQ DTE 2/01/2016	SSDAL28204 SOUTHERN HOME	1999	76X 16	876	43 96			50 72	94 68		8 52		103 20	1010
2016 2014	851 00 ROBINSON SHERRITA 2250 DR SEARS ROAD WEST POINT MS 39773	TALLIE GILLIE ESTATE DLQ DTE 2/01/2016	DSL2AL25873A/B SOUTHERN	1996	60X 28	504	25 29			29 18	54 47		4 90		59 37	1010
2011 2009	934 00 ROBINSON WILLIE 4451 WHITE STATION RD WEST POINT MS 39773	DILLARD SHELTON DLQ DTE 2/01/2011	3747 B SOUTHERN COMFORT	1973	64X 12	230	9 91			12 22	22 13	3 00	15 27		40 40	1010
2012 2009	824 00 ROBINSON WILLIE 4451 WHITE STATION RD WEST POINT MS 39773	DILLARD SHELTON DLQ DTE 2/01/2012	3747 B SOUTHERN COMFORT	1973	64X 12	230	10 45			12 65	23 10	3 00	13 17		39 27	1010
2013 2009	830 00 ROBINSON WILLIE 4451 WHITE STATION RD WEST POINT MS 39773	DILLARD SHELTON DLQ DTE 2/01/2013	3747 B SOUTHERN COMFORT	1973	64X 12	230	11 51			12 59	24 10	3 00	10 85		37 95	1010

773

Date 10/03/2016  
Time 11 29 41

CLAY COUNTY  
Mobile Homes Delinquency Report As of 10/03/2016

Rect # / Regn #	Name / Address	Location / Lot #	Serial# / Make	Year	Size	Asmnt	Cnty Tax	City Tax	Sch Tax	Seperate Sch Tax	Total Taxes	Reg Fee	Prt Fee	Interest	Total Due	Taxing District
2014 2009	834 00 ROBINSON WILLIE 4451 WHITE STATION RD WEST POINT MS 39773	DILLARD SHELTON DLQ DTE 2/01/2014	3747 B SOUTHERN COMFORT	1973	64X 12	230	11 49			13 34	24 83	3 00	8 19		36 02	1010
2015 2009	845 00 ROBINSON WILLIE 4451 WHITE STATION RD WEST POINT MS 39773	DILLARD SHELTON DLQ DTE 2/01/2015	3747 B SOUTHERN COMFORT	1973	64X 12	230	11 41			13 29	24 70	3 00	5 19		32 89	1010
2016 2009	853 00 ROBINSON WILLIE 4451 WHITE STATION RD WEST POINT MS 39773	SHELTON DILLARD JR DLQ DTE 2/01/2016	3747 B SOUTHERN COMFORT	1973	64X 12	230	11 54			13 32	24 86		2 24		27 10	1010
2008 2004	975 00 ROGERS MICHAEL & EFFIE 11401 CCC LINE RD PRAIRIE MS 39756	ROOSEVELT ROBINSON DLQ DTE 2/01/2008	MSB991680SN39314 BELMONT	1999	80X 16	2212	101 31			114 36	215 67		73 17		142 86	4010
2014 2014	1078 00 ROGERS MICHAEL & EFFIE 11401 CCC LINE RD PRAIRIE MS 39756	ROBINSON ROOSEVELT DLQ DTE 7/01/2004	MSB991680SN39314 BELMONT	1999	80X 16	1060	53 17			61 48	85 99	3 00	127 27		216 26	4010
2015 2014	849 00 ROGERS MICHAEL & EFFIE 11401 CCC LINE RD PRAIRIE MS 39756	ROBINSON ROOSEVELT DLQ DTE 2/01/2015	MSB991680SN39314 BELMONT	1999	80X 16	883	44 49			51 04	95 53	3 00	20 06		118 59	4010
2016 2014	856 00 ROGERS MICHAEL & EFFIE 11401 CCC LINE RD PRAIRIE MS 39756	ROBINSON ROOSEVELT DLQ DTE 2/01/2016	MSB991680SN39314 BELMONT	1999	80X 16	922	47 29			53 38	100 67		9 06		109 73	4010
2008 2006	986 00 RUSSELL TYRONE 1098 JOE MYERS RD CEDAR BLUFF MS 39741	WILLIE RUSSELL EST DLQ DTE 2/01/2008	2884 STYLE CRAFT	1974	60X 12	346	15 24			17 89	33 13		34 79		67 92	3010
2009 2006	975 00 RUSSELL TYRONE 1098 JOE MYERS RD CEDAR BLUFF MS 39741	WILLIE RUSSELL EST DLQ DTE 2/01/2009	2884 STYLE CRAFT	1974	60X 12	367	15 93			18 81	34 76		32 33		67 09	3010
2010 2006	1002 00 RUSSELL TYRONE 1098 JOE MYERS RD CEDAR BLUFF MS 39741	WILLIE RUSSELL EST DLQ DTE 2/01/2010	2884 STYLE CRAFT	1974	60X 12	454	19 71			23 29	43 00	3 00	34 83		80 83	3010
2011 2006	950 00 RUSSELL TYRONE 1098 JOE MYERS RD CEDAR BLUFF MS 39741	WILLIE RUSSELL EST DLQ DTE 2/01/2011	2884 STYLE CRAFT	1974	60X 12	216	9 31			11 47	20 78	3 00	14 34		38 12	3010
2012 2006	839 00 RUSSELL TYRONE 1098 JOE MYERS RD CEDAR BLUFF MS 39741	WILLIE RUSSELL EST DLQ DTE 2/01/2012	2884 STYLE CRAFT	1974	60X 12	216	9 72			11 88	21 60	3 00	12 31		36 91	3010

774



Rect # / Regn #	Name / Address	Location / Lot #	Serial# / Make	Year	Size	Asent	Cnty Tax	City Tax	Sch Tax	Seperate Sch Tax	Total Taxes	Reg Fee	Prt Fee	Interest	Total Due	Taxing District
2013 2006	844 00 RUSSELL TYRONE 10898 JOE MYERS RD CEDAR BLUFF MS 39741	WILLIE RUSSELL EST DLQ DTE 2/01/2013	2884 STYLE CRAFT	1974	60X 12	216	10	66		11 82	22 48		3 00	10 12	35 60	3010
2014 2006	849 00 RUSSELL TYRONE 10898 JOE MYERS RD CEDAR BLUFF MS 39741	WILLIE RUSSELL EST DLQ DTE 2/01/2014	2884 STYLE CRAFT	1974	60X 12	216	10	73		12 53	23 26		3 00	7 68	33 94	3010
2015 2006	862 00 RUSSELL TYRONE 10898 JOE MYERS RD CEDAR BLUFF MS 39741	WILLIE RUSSELL EST DLQ DTE 2/01/2015	2884 STYLE CRAFT	1974	60X 12	216	10	73		12 48	23 21		3 00	4 87	31 08	3010
2016 2006	868 00 RUSSELL TYRONE 10898 JOE MYERS RD CEDAR BLUFF MS 39741	RUSSELL JESSIE DLQ DTE 2/01/2016	2884 STYLE CRAFT	1974	60X 12	216	10	93		12 51	23 44			2 11	25 55	3010
2016 2007	871 00 SCEALS THOMAS 13021 MOON HEARD RD PRAIRIE MS 39756	MCGEE MILDRED & HEAR DLQ DTE 2/01/2016	20521	1971	60X 14	252	12	93		14 59	27 52			2 48	30 00	4010
2010 2007	1014 00 SEALS LEE & NICOLE 10897 JOE MYERS RD CEDAR BLUFF MS 39741	HENRY SMITH (SEALS) DLQ DTE 2/01/2010	H210749G NORTON	2000	76X 16	2417	104	92		123 99	228 91		3 00	185 42	417 33	3010
2011 2007	960 00 SEALS LEE & NICOLE 10897 JOE MYERS RD CEDAR BLUFF MS 39741	HENRY SMITH (SEALS) DLQ DTE 2/01/2011	H210749G NORTON	2000	76X 16	1961	84	48		104 17	188 65		3 00	130 17	321 82	3010
2012 2007	849 00 SEALS LEE & NICOLE 10897 JOE MYERS RD CEDAR BLUFF MS 39741	HENRY SMITH (SEALS) DLQ DTE 2/01/2012	H210749G NORTON	2000	76X 16	1733	78	00		95 32	173 32		3 00	98 79	275 11	3010
2013 2007	854 00 SEALS LEE & NICOLE 10897 JOE MYERS RD CEDAR BLUFF MS 39741	HENRY SMITH (SEALS) DLQ DTE 2/01/2013	H210749G HORTON *MISSED TITLE	2001	76X 16	1733	85	56		94 86	180 42		3 00	81 19	264 61	3010
2014 2007	858 00 SEALS LEE & NICOLE 10897 JOE MYERS RD CEDAR BLUFF MS 39741	HENRY SMITH (SEALS) DLQ DTE 2/01/2014	H210749G HORTON MISSED TITLE	2001	76X 16	1505	74	78		87 29	162 07		3 00	53 48	218 55	3010
2015 2007	871 00 SEALS LEE & NICOLE 10897 JOE MYERS RD CEDAR BLUFF MS 39741	HENRY SMITH (SEALS) DLQ DTE 2/01/2015	H210749G HORTON MISSED TITLE	2001	76X 16	1277	63	45		73 81	137 26		3 00	28 82	169 08	3010
2016 2007	876 00 SEALS LEE & NICOLE 10897 JOE MYERS RD CEDAR BLUFF MS 39741	CHANDLER SARAH & DEN DLQ DTE 2/01/2016	H210749G HORTON MISSED TITLE	2001	76X 16	1049	53	07		60 74	113 81			10 24	124 05	3010

775

Date 10/03/2016  
Time 11 29 41

CLAY COUNTY  
Mobile Homes Delinquency Report As of 10/03/2016

Rect # / Regn #	Name / Address	Location / Lot #	Serial# / Make	Year	Size	Assmt	Cnty Tax	City Tax	Sch Tax	Seperate Sch Tax	Total Taxes	Reg Fee	Prt Fee	Interest	Total Due	Taxing District
2012 2003	860 00 SHELTON PEARLIE 1469 WAVERLY MANSION RD WEST POINT MS 39773	ANN MITCHELL		1975	56X 12	202	9 06			11 11	20 17	3 00	11 50	34 67	2010	
		DLQ DTE	2/01/2012													
2013 2003	864 00 SHELTON PEARLIE 1469 WAVERLY MANSION RD WEST POINT MS 39773	ANN MITCHELL		1975	56X 12	202	9 94			11 06	21 00	3 00	9 45	33 45	2010	
		DLQ DTE	2/01/2013													
2014 2003	868 00 SHELTON PEARLIE 1469 WAVERLY MANSION RD WEST POINT MS 39773	ANN MITCHELL		1975	56X 12	202	9 99			11 72	21 71	3 00	7 16	31 87	2010	
		DLQ DTE	2/01/2014													
2015 2003	881 00 SHELTON PEARLIE 1469 WAVERLY MANSION RD WEST POINT MS 39773	ANN MITCHELL		1975	56X 12	202	10 03			11 68	21 71	3 00	4 56	29 27	2010	
		DLQ DTE	2/01/2015													
2016 2003	886 00 SHELTON PEARLIE 1469 WAVERLY MANSION RD WEST POINT MS 39773	MITCHELL ANNIE		1975	56X 12	202	10 17			11 70	21 87		1 97	23 84	2010	
		DLQ DTE	2/01/2016													
2016 2014	890 00 SHOEMAKER FROUCHIOUS 211 1/2 N BEASLEY RD PHEBA MS 39755	SHOEMAKER SHAMINKA D	28081875 NEW MOON	1972	60X 12	216	11 01			11 88	22 89		2 06	24 95	5000	
		DLQ DTE	2/01/2016													
2014 2012	882 00 SMITH WILLIAM H 4158 HWY 45 N MANTEE MS 39751	SMITH MARY A	2026MM LIBERTY	1985	70X 14	294	14 68			17 05	31 73	3 00	10 47	45 20	1010	
		DLQ DTE	2/01/2014													
2015 2012	893 00 SMITH WILLIAM H 4158 HWY 45 N MANTEE MS 39751	SMITH MARY A	2026MM LIBERTY	1985	70X 14	294	14 59			16 99	31 58	3 00	6 63	41 21	1010	
		DLQ DTE	2/01/2015													
2016 2014	898 00 SMITH WILLIAM H 4158 HWY 45 N MANTEE MS 39751	SMITH WILLIAM H & DA	2026MM LIBERTY	1985	70X 14	294	14 75			17 02	31 77		2 86	34 63	1010	
		DLQ DTE	2/01/2016													
2007 2007	1315 00 SNOW ANNA & IVY JOE L 11400 WAJDE ROAD WEST POINT MS 39773	IVY FAMILY PROPERTY	HL133A3ABAL LEGEND	2001	90X 28	7148	317 94			355 97	393 15	3 00	156 03	302 18	4010	
		DLQ DTE	9/23/2007													
2008 2006	1048 00 SPANN KATHY 389 RUBLE RD MABEN MS 39750	JAMES SPANN	TNPL2ABA35261811 FLEETWOOD	1980	54X 28	998	44 01			54 89	98 90		103 85	202 75	5000	
		DLQ DTE	2/01/2008													
2009 2006	1031 00 SPANN KATHY 389 RUBLE RD MABEN MS 39750	JAMES SPANN	TNPL2ABA35261811 FLEETWOOD	1980	54X 28	998	43 04			54 89	97 93		91 07	189 00	5000	
		DLQ DTE	2/01/2009													

778

Date 10/03/2016  
Time 11 29 41

CLAY COUNTY  
Mobile Homes Delinquency Report As of 10/03/2016

Rect # / Regn #	Name / Address	Location / Lot #	Serial# / Make	Year	Size	Assmt	Cnty Tax	City Tax	Sch Tax	Seperate Sch Tax	Total Taxes	Reg Fee	Prt Fee	Interest	Total Due	Taxing District
2010 2006	1054 00 24 SPANN KATHY 389 RUBLE RD MABEN MS 39750	JAMES SPANN DLQ DTE 2/01/2010	TNPL2ABA35261811 FLEETWOOD	1980	54X 28	1315	56	72		72 33	129 05	----	3 00	104 53	236 58	5000
2011 2006	997 00 24 SPANN KATHY 389 RUBLE RD MABEN MS 39750	JAMES SPANN DLQ DTE 2/01/2011	TNPL2ABA35261811 FLEETWOOD	1980	54X 28	635	27	04		34 93	61 97		3 00	42 76	107 73	5000
2012 2006	875 00 24 SPANN KATHY 389 RUBLE RD MABEN MS 39750	JAMES SPANN DLQ DTE 2/01/2012	TNPL2ABA35261811 FLEETWOOD	1980	54X 28	635	27	69		34 93	62 62		3 00	35 69	101 31	5000
2013 2006	881 00 24 SPANN KATHY 389 RUBLE RD MABEN MS 39750	JAMES SPANN DLQ DTE 2/01/2013	TNPL2ABA35261811 FLEETWOOD	1980	54X 28	635	31	17		34 93	66 10		3 00	29 75	98 85	5000
2014 2006	884 00 24 SPANN KATHY 389 RUBLE RD MABEN MS 39750	JAMES SPANN DLQ DTE 2/01/2014	TNPL2ABA35261811 FLEETWOOD	1980	54X 28	635	32	09		34 93	67 02		3 00	22 12	92 14	5000
2015 2006	895 00 24 SPANN KATHY 389 RUBLE RD MABEN MS 39750	JAMES SPANN DLQ DTE 2/01/2015	TNPL2ABA35261811 FLEETWOOD	1980	54X 28	635	32	37		34 93	67 30		3 00	14 13	84 43	5000
2016 2006	900 00 24 SPANN KATHY 389 RUBLE RD MABEN MS 39750	SPANN JAMES & KATHY DLQ DTE 2/01/2016	TNPL2ABA35261811 FLEETWOOD	1980	54X 28	635	32	37		34 93	67 30			6 06	73 36	5000
2016 2008	905 00 185 SPENCER TOSHAY 4945 PRUITT RD WEST POINT MS 39773	SPENCER DURBEN O DLQ DTE 2/01/2016	COMMODORE	1985	80X 16	384	19	43		22 23	41 66		3 75		45 41	3010
2016 2012	907 00 83 SPRAGGINS CARRIE 1591 GATES RD CEDAR BLUFF MS 39741	HUGHES SHIRLEY & SFR DLQ DTE 2/01/2016	4250880489 CAPRI GOLD	1979	60X 12	216	10	93		12 51	23 44		2 11		25 55	3010
2014 2013	895 00 169 SPRAGGINS TAMMY 10269 LENOIR LOOP PRAIRIE MS 39756	RANDLE MARY SUE DLQ DTE 2/01/2014	NTA131681 BUCCANEER	1988	66X 14	277	13	89		16 07	29 96		3 00	9 89	42 85	4010
2015 2013	906 00 169 SPRAGGINS TAMMY 10269 LENOIR LOOP PRAIRIE MS 39756	RANDLE MARY SUE DLQ DTE 2/01/2015	NTA131681 BUCCANEER	1988	66X 14	277	13	96		16 01	29 97		3 00	6 29	39 26	4010
2016 2013	911 00 169 SPRAGGINS TAMMY 10269 LENOIR LOOP PRAIRIE MS 39756	RANDLE MARY SUE DLQ DTE 2/01/2016	NTA131681 BUCCANEER	1988	66X 14	277	14	21		16 04	30 25		2 72		32 97	4010

777

Date 10/03/2016  
Time 11 29 41

CLAY COUNTY  
Mobile Homes Delinquency Report As of 10/03/2016

Rect # / Regn #	Name / Address	Location / Lot #	Serial# / Make	Year	Size	Assmt	Cnty Tax	City Tax	Sch Tax	Seperate Sch Tax	Total Taxes	Reg Fee	Prt Fee	Interest	Total Due	Taxing District
2008 / 2000	1063 00 STARK DARMAR 163 20878 BERRY RD PHEBA MS 39755	LENA STARKS	0251202 FLEETWOOD	1972	60X 12	346	15 26			19 03	34 29			36 00	70 29	5000
2009 / 2000	1049 00 STARK DARMAR 163 20878 BERRY RD PHEBA MS 39755	LENA STARKS	0251202 FLEETWOOD	1972	60X 12	367	15 83			20 19	36 02			33 50	69 52	5000
2010 / 2000	1074 00 STARK DARMAR 163 20878 BERRY RD PHEBA MS 39755	LENA STARKS	0251202 FLEETWOOD	1972	60X 12	454	19 58			24 97	44 55		3 00	36 09	83 64	5000
2011 / 2000	1015 00 STARK DARMAR 163 20878 BERRY RD PHEBA MS 39755	LENA STARKS	0251202 FLEETWOOD	1972	60X 12	216	9 20			11 88	21 08		3 00	14 55	38 63	5000
2012 / 2000	891 00 STARK DARMAR 163 20878 BERRY RD PHEBA MS 39755	LENA STARKS	0251202 FLEETWOOD	1972	60X 12	216	9 42			11 88	21 30		3 00	12 14	36 44	5000
2013 / 2000	896 00 STARK DARMAR 163 20878 BERRY RD PHEBA MS 39755	LENA STARKS	0251202 FLEETWOOD	1972	60X 12	216	10 60			11 88	22 48		3 00	10 12	35 60	5000
2014 / 2000	903 00 STARK DARMAR 163 20878 BERRY RD PHEBA MS 39755	LENA STARKS	0251202 FLEETWOOD	1972	60X 12	216	10 91			11 88	22 79		3 00	7 52	33 31	5000
2015 / 2000	913 00 STARK DARMAR 163 20878 BERRY RD PHEBA MS 39755	LENA STARKS	0251202 FLEETWOOD	1972	60X 12	216	11 01			11 88	22 89		3 00	4 81	30 70	5000
2016 / 2013	921 00 STARKS JERRY 117 7664 H L PALE RD MANTEE MS 39751	STARKS HAROLD GLENN	ALBUSW12963270 BUCKLANEWR	1997	80X 16	883	45 01			48 57	93 58			8 42	102 00	5000
2015 / 1990	919 00 STARKS LENA 90203 20790 BERRY RD PHEBA MS 39755	STARKS LENA	1927 MANHATTAN	1982	70X 14	294	14 99			16 17	31 16		3 00	6 54	40 70	5000
2015 / 2015	1138 00 STARKS MARCUS 165 19156 WHITE LN PHEBA MS 39755	STARKS EARNEST & BET	SSDAL290702 SOUTHERN	2000	80X 16	1060	54 03			58 30	28 09		3 00	2 53	33 62	5000
2016 / 2015	925 00 STARKS MARCUS 165 19156 WHITE LN PHEBA MS 39755	STARKS EARNEST & BET	SSDAL290702 SOUTHERN	2000	80X 16	960	48 93			52 80	101 73			9 16	110 89	5000

778

Rect # / Regn #	Name / Address	Location / Lot #	Serial# / Make	Year	Size	Assmt	Cnty Tax	City Tax	Sch Tax	Seperate Sch Tax	Total Taxes	Reg Fee	Prt Fee	Interest	Total Due	Taxing District
2011 2006	1038 00 SURALL JIMMY 29 PO BOX 1918 (OLD WHITE RD) WEST POINT MS 39773	KENNTH OBRAIN DLQ DTE 2/01/2011	19037 EMBASSY	1970	44X 12	158	6 77	5 82		8 39	20 98		3 00	14 48	38 46	3110
2012 2011	905 00 SURALL JIMMY 526 OLD WHITE RD WEST POINT MS 39773	OBRIAN KENNETH DLQ DTE 2/01/2012	19037STC EMBASSY	1970	44X 12	158	7 07	5 82		8 69	21 58		3 00	12 30	36 88	3110
2013 2011	910 00 SURALL JIMMY 526 OLD WHITE RD WEST POINT MS 39773	OBRIAN KENNETH DLQ DTE 2/01/2013	19037STC EMBASSY	1970	44X 12	158	7 67	5 82		8 65	22 14		3 00	9 96	35 10	3110
2014 2011	916 00 SURALL JIMMY 526 OLD WHITE RD WEST POINT MS 39773	OBRIAN KENNETH DLQ DTE 2/01/2014	19037STC EMBASSY	1970	44X 12	158	7 80	5 82		9 16	22 78		3 00	7 52	33 30	3110
2015 2011	926 00 SURALL JIMMY 526 OLD WHITE RD WEST POINT MS 39773	OBRIAN SCOTT & KENNE DLQ DTE 2/01/2015	19037STC EMBASSY	1970	44X 12	158	7 68	5 85		9 13	22 66		3 00	4 76	30 42	3110
2016 2011	932 00 SURALL JIMMY 526 OLD WHITE RD WEST POINT MS 39773	OBRIAN SCOTT & KENNE DLQ DTE 2/01/2016	19037STC EMBASSY	1970	44X 12	158	7 82	5 85		9 15	22 82			2 05	24 87	3110
2011 2004	1039 00 SWIFT ANNIE 675 5042 R C RD WEST POINT MS 39773	GENERAL LEE HARDY DLQ DTE 2/01/2011		1985	64X 14	269	12 07			14 29	26 36		3 00	18 19	47 55	4010
2012 2004	906 00 SWIFT ANNIE 675 5042 R C RD WEST POINT MS 39773	GENERAL LEE HARDY DLQ DTE 2/01/2012		1985	64X 14	269	12 43			14 80	27 23		3 00	15 52	45 75	4010
2013 2004	911 00 SWIFT ANNIE 675 5042 R C RD WEST POINT MS 39773	GENERAL LEE HARDY DLQ DTE 2/01/2013		1985	64X 14	269	13 46			14 73	28 19		3 00	12 69	43 88	4010
2014 2004	917 00 SWIFT ANNIE 675 5042 R C RD WEST POINT MS 39773	GENERAL LEE HARDY DLQ DTE 2/01/2014		1985	64X 14	269	13 49			15 60	29 09		3 00	9 60	41 69	4010
2015 2004	927 00 SWIFT ANNIE 675 5042 R C RD WEST POINT MS 39773	GENERAL LEE HARDY DLQ DTE 2/01/2015		1985	64X 14	269	13 55			15 55	29 10		3 00	6 11	38 21	4010
2016 2004	933 00 SWIFT ANNIE 675 5042 R C RD WEST POINT MS 39773	HARDY GENERAL LEE ET DLQ DTE 2/01/2016		1985	64X 14	269	13 80			15 58	29 38			2 64	32 02	4010

779

Date 10/03/2016  
Time 11 29 41

CLAY COUNTY  
Mobile Homes Delinquency Report As of 10/03/2016

Rect # / Regn #	Name / Address	Location / Lot #	Serial# / Make	Year	Size	Assmt	Cnty Tax	City Tax	Sch Tax	Seperate Sch Tax	Total Taxes	Reg Fee	Prt Fee Interest	Total Due	Taxing District
2010 2001	1101 00 SWIFT DIANE 246 5184 R C RD WEST POINT MS 39773	LILLIE BELL SWIFT DLQ DTE 2/01/2010	133050 ANSI	1972	46X 12	348	15 43			17 85	33 28		3 00 6 71	17 99	1010
2011 2001	1040 00 SWIFT DIANE 246 5184 R C RD WEST POINT MS 39773	LILLIE BELL SWIFT DLQ DTE 2/01/2011	133050 ANSI	1972	46X 12	166	7 15			8 02	15 97		3 00 11 02	29 99	1010
2012 2001	907 00 SWIFT DIANE 246 5184 R C RD WEST POINT MS 39773	LILLIE BELL SWIFT DLQ DTE 2/01/2012	133050 ANSI	1972	46X 12	166	7 54			9 13	16 67		3 00 9 50	29 17	1010
2013 2001	912 00 SWIFT DIANE 246 5184 R C RD WEST POINT MS 39773	LILLIE BELL SWIFT DLQ DTE 2/01/2013	133050 ANSI	1972	46X 12	166	8 30			9 09	17 39		3 00 7 83	28 22	1010
2014 2001	918 00 SWIFT DIANE 246 5184 R C RD WEST POINT MS 39773	LILLIE BELL SWIFT DLQ DTE 2/01/2014	133050 ANSI	1972	46X 12	166	8 29			9 63	17 92		3 00 5 91	26 83	1010
2015 2001	928 00 SWIFT DIANE 246 5184 R C RD WEST POINT MS 39773	LILLIE BELL SWIFT ET DLQ DTE 2/01/2015	133050 ANSI	1972	46X 12	166	8 24			9 59	17 83		3 00 3 74	24 57	1010
2016 2001	935 00 SWIFT DIANE 246 5184 R C RD WEST POINT MS 39773	SWIFT LILLIE BELL ET DLQ DTE 2/01/2016	133050 ANSI	1972	46X 12	166	8 33			9 61	17 94		1 61	19 55	1010
2009 2008	1077 00 SWIFT ERIC 225 5449 R C RD WEST POINT MS 39773	DLQ DTE 2/01/2009	STT159835D SN	1972	34X 8	139	6 16			7 13	13 29		12 36	25 65	1010
2010 2008	1102 00 SWIFT ERIC 225 5449 R C RD WEST POINT MS 39773	DLQ DTE 2/01/2010	STT159835D SN	1972	34X 8	171	7 58			8 77	16 35		3 00 13 24	32 59	1010
2011 2008	1041 00 SWIFT ERIC 225 5449 R C RD WEST POINT MS 39773	DLQ DTE 2/01/2011	STT159835D SN	1972	34X 8	82	3 53			4 36	7 89		3 00 5 44	16 33	1010
2012 2008	908 00 SWIFT ERIC 225 5449 R C RD WEST POINT MS 39773	DLQ DTE 2/01/2012	STT159835D SN	1972	34X 8	82	3 72			4 51	8 23		3 00 4 69	15 92	1010
2013 2008	913 00 SWIFT ERIC 225 5449 R C RD WEST POINT MS 39773	DLQ DTE 2/01/2013	STT159835D SN	1972	34X 8	82	4 10			4 49	8 59		3 00 3 87	15 46	1010

730

Date 10/03/2016  
Time 11 29 41

CLAY COUNTY  
Mobile Homes Delinquency Report As of 10/03/2016

Rect # / Regn #	Name / Address	Location / Lot #	Serial# / Make	Year	Size	Assmt	Cnty Tax	City Tax	Sch Tax	Seperate Sch Tax	Total Taxes	Reg Fee	Prt Fee	Interest	Total Due	Taxing District
2014 2008	919 00 SWIFT ERIC 225 5449 R C RD WEST POINT MS 39773	DLQ DTE 2/01/2014	STTL59835D SN	1972	34X 8	82	4 10			4 76	8 86		3 00	2 92	14 78	1010
2015 2008	929 00 SWIFT ERIC 225 5449 R C RD WEST POINT MS 39773	DLQ DTE 2/01/2015	STTL59835D SN	1972	34X 8	82	4 07			4 74	8 81		3 00	1 85	13 66	1010
2016 2008	936 00 SWIFT ERIC 225 5449 R C RD WEST POINT MS 39773	DLQ DTE 2/01/2016	STTL59835D SN	1972	34X 8	82	4 11			4 75	8 86			80	9 66	1010
2012 1995	910 00 SWIFT MONROE JR 95043 5199 R C RD WEST POINT MS 39773	DLQ DTE 2/01/2012	DSDAL 9738A SOUTHERN	1995	52X 28	1267	57 55			69 69	127 24		3 00	72 53	202 77	1010
2013 1995	915 00 SWIFT MONROE JR 95043 5199 R C RD WEST POINT MS 39773	DLQ DTE 2/01/2013	DSDAL 9738A SOUTHERN	1995	52X 28	1267	63 39			69 36	132 75		3 00	59 74	195 49	1010
2014 1995	921 00 SWIFT MONROE JR 95043 5199 R C RD WEST POINT MS 39773	DLQ DTE 2/01/2014	DSDAL 9738A SOUTHERN	1995	52X 28	1267	63 27			73 49	136 76		3 00	45 13	184 89	1010
2015 1995	931 00 SWIFT MONROE JR 95043 5199 R C RD WEST POINT MS 39773	DLQ DTE 2/01/2015	DSDAL 9738A SOUTHERN	1995	52X 28	612	30 37			35 37	65 74		3 00	13 81	82 55	1010
2016 1995	939 00 SWIFT MONROE JR 95043 5199 R C RD WEST POINT MS 39773	DLQ DTE 2/01/2016	DSDAL 9738A SOUTHERN	1995	52X 28	612	30 71			35 43	66 14			5 95	72 09	1010
2015 2013	935 00 SYKES ANTHONY 161 10021 JACK RD WEST POINT MS 39773	DLQ DTE 2/01/2015	CABANA	1974	60X 12	216	10 88			12 48	23 36		3 00	4 91	31 27	4010
2016 2013	943 00 SYKES ANTHONY 161 10021 JACK RD WEST POINT MS 39773	DLQ DTE 2/01/2016	CABANA	1974	60X 12	216	11 08			12 51	23 59			2 12	25 71	4010
2012 2010	918 00 SYKES DEUNDRA 415 2301 TIBBEE ROAD WEST POINT MS 39773	DLQ DTE 2/01/2012	55263 BUCCANEER	1974	60X 12	216	9 68			11 88	21 56		3 00	12 29	36 85	2010
2013 2010	921 00 SYKES DEUNDRA 415 2301 TIBBEE ROAD WEST POINT MS 39773	DLQ DTE 2/01/2013	55263 BUCCANEER	1974	60X 12	216	10 63			11 82	22 45		3 00	10 10	35 55	2010

781

Date 10/03/2016  
 Time 11 29 41

CLAY COUNTY  
 Mobile Homes Delinquency Report As of 10/03/2016

Rect # / Regn #	Name / Address	Location / Lot #	Serial# / Make	Year	Size	Asamt	Cnty Tax	City Tax	Sch Tax	Seperate Sch Tax	Total Taxes	Reg Fee	Prt Fee	Interest	Total Due	Taxing District
2014 2010	926 00 SYKES DEUNDRA 415 2301 OLD TIBBEE RD WEST POINT MS 39773	POE SPELLMAN DLQ DTE 2/01/2014	55263 BUCCANEER	1974	60X 12	216	10 69			12 53	23 22		3 00	7 66	33 88	2010
2015 2010	938 00 SYKES DEUNDRA 415 2301 OLD TIBBEE RD WEST POINT MS 39773	POE SPELLMAN DLQ DTE 2/01/2015	55263 BUCCANEER	1974	60X 12	216	10 72			12 48	23 20		3 00	4 87	31 07	2010
2016 2010	946 00 SYKES DEUNDRA 415 2301 OLD TIBBEE RD WEST POINT MS 39773	POE SPELLMAN JR DLQ DTE 2/01/2016	55263 BUCCANEER	1974	60X 12	216	10 88			12 51	23 39			2 11	25 50	2010
2015 2006	939 00 SYKES LYDELL 9 2149 PINKERTON ROAD WEST POINT MS 39773	DAVID COX DLQ DTE 2/01/2015	MSFL201AT322519086 FLEETWOOD	1987	76X 14	319	15 83			18 44	34 27		3 00	7 20	44 47	2010
2016 2006	947 00 SYKES LYDELL 9 2149 PINKERTON ROAD WEST POINT MS 39773	COX DAVID & PATRICIA DLQ DTE 2/01/2016	MSFL201AT322519086 FLEETWOOD	1987	76X 14	319	16 07			18 47	34 54			3 11	37 65	2010
2015 1999	940 00 SYKES ROBERT F ET AL 99219 10031 JACK RD WEST POINT MS 39773	SYKES ROBERT F DLQ DTE 2/01/2015	RBAL980545 RIVER BIRCH	1998	80X 16	883	44 49			51 04	95 53		3 00	20 06	118 59	4010
2016 1999	948 00 SYKES ROBERT F ET AL 99219 10031 JACK RD WEST POINT MS 39773	SYKES ROBERT F & OLL DLQ DTE 2/01/2016	RBAL980545 RIVER BIRCH	1998	80X 16	883	45 29			51 13	96 42			8 68	105 10	4010
2013 2011	924 00 TABB MARVELL AND ANNALES 450 3690 HENDERSON DR WEST POINT MS 39773	HENDERSON HARVEY ETU DLQ DTE 2/01/2013	CLA041462TN CLAY	1997	80X 16	883	43 59			48 34	91 93		3 00	41 37	136 30	3010
2014 2011	929 00 TABB MARVELL AND ANNALES 450 3690 HENDERSON DR WEST POINT MS 39773	HENDERSON HARVEY ETU DLQ DTE 2/01/2014	CLA041462TN CLAY	1997	80X 16	883	43 88			51 21	95 09		3 00	31 38	129 47	3010
2015 2011	941 00 TABB MARVELL AND ANNALES 450 3690 HENDERSON DR WEST POINT MS 39773	HENDERSON HARVEY ETU DLQ DTE 2/01/2015	CLA041462TN CLAY	1997	80X 16	845	41 99			48 84	90 83		3 00	19 07	112 90	3010
2016 2011	949 00 TABB MARVELL AND ANNALES 450 3690 HENDERSON DR WEST POINT MS 39773	HENDERSON HARVEY ETU DLQ DTE 2/01/2016	CLA041462TN CLAY	1997	80X 16	883	44 67			51 13	95 80			8 62	104 42	3010
2010 2003	1124 00 TAYLOR BARBARA 480 8630 NORTH BEASLEY RD PHEBA MS 39755	SARAH BEAN DLQ DTE 2/01/2010	SLSAL15054 SOUTHERN	1990	80X 16	806	34 76			44 33	79 09		3 00	53 44	122 42	5000

782



Rect # / Regn #	Name / Address	Location / Lot #	Serial# / Make	Year	Size	Assmt	Cnty Tax	City Tax	Sch Tax	Seperate Sch Tax	Total Taxes	Reg Fee	Prt Fee	Interest	Total Due	Taxing District
2011 2003	1061 00 TAYLOR BARBARA 480 8630 NORTH BEASLEY RD PHEBA MS 39755	SARAH BEAN DLQ DTE 2/01/2011	SLSAL15054 SOUTHERN	1990	80X 16	384	16 35			21 12	37 47		3 00	25 85	66 32	5000
2012 2003	929 00 TAYLOR BARBARA 480 3007 NORTH BEASLEY RD PHEBA MS 39755	SARAH BEAN DLQ DTE 2/01/2012	SLSAL15054 SOUTHERN	1990	80X 16	384	16 74			21 12	37 86		3 00	21 58	62 44	5000
2013 2003	932 00 TAYLOR BARBARA 480 3007 NORTH BEASLEY RD PHEBA MS 39755	SARAH BEAN DLQ DTE 2/01/2013	SLSAL15054 SOUTHERN	1990	80X 16	384	18 85			21 12	39 97		3 00	17 99	60 96	5000
2014 2003	938 00 TAYLOR BARBARA 480 3007 NORTH BEASLEY RD PHEBA MS 39755	SARAH BEAN DLQ DTE 2/01/2014	SLSAL15054 SOUTHERN	1990	80X 16	384	19 40			21 12	40 52		3 00	13 37	56 89	5000
2015 2003	951 00 TAYLOR BARBARA 480 3007 NORTH BEASLEY RD PHEBA MS 39755	SARAH BEAN DLQ DTE 2/01/2015	SLSAL15054 SOUTHERN	1990	80X 16	384	19 57			21 12	40 69		3 00	8 54	52 23	5000
2016 2003	959 00 TAYLOR BARBARA 480 3007 NORTH BEASLEY RD PHEBA MS 39755	RUPERT SARAH BEAN DLQ DTE 2/01/2016	SLSAL15054 SOUTHERN	1990	80X 16	384	19 57			21 12	40 69			3 66	44 35	5000
2015 2013	954 00 TAYLOR JERMIAL 131 8594 N BEASLEY RD PHEBA MS 39755	JEFFERSON BETTY JEAN DLQ DTE 2/01/2015	MSFLS25A7217100 FLEETWOOD	1995	70X 14	294	14 99			16 17	31 16		3 00	6 54	40 70	5000
2016 2013	961 00 TAYLOR JERMIAL 131 8594 N BEASLEY RD PHEBA MS 39755	JEFFERSON BETTY JEAN DLQ DTE 2/01/2016	MSFLS25A7217100 FLEETWOOD	1995	70X 14	294	14 99			16 17	31 16			2 80	33 96	5000
2013 2006	936 00 TAYLOR SAMMY & BARBARA 61 8630 NORTH BEASLEY RD PHEBA MS 39755	JEFFERSON BETTY ETAL DLQ DTE 2/01/2013	CH3AL02085AB CHANDELEUR	1999	56X 28	2042	100 81			112 31	213 12		3 00	95 90	312 02	3000
2014 2006	943 00 TAYLOR SAMMY & BARBARA 61 8630 NORTH BEASLEY RD PHEBA MS 39755	JEFFERSON BETTY ETAL DLQ DTE 2/01/2014	CH3AL02085AB CHANDELEUR	1999	56X 28	1677	83 33			92 24	175 57		3 00	57 94	236 51	3000
2015 2006	957 00 TAYLOR SAMMY & BARBARA 61 8630 NORTH BEASLEY RD PHEBA MS 39755	JEFFERSON BETTY ETAL DLQ DTE 2/01/2015	CH3AL02085AB CHANDELEUR	1999	56X 28	1411	70 11			77 61	147 72		3 00	31 02	181 74	3000
2016 2006	964 00 TAYLOR SAMMY & BARBARA 61 8630 NORTH BEASLEY RD PHEBA MS 39755	JEFFERSON BETTY ETAL DLQ DTE 2/01/2016	CH3AL02085AB CHANDELEUR	1999	56X 28	1458	73 76			80 19	153 95			13 86	167 81	3000

783

Date 10/03/2016  
Time 11 29 41

CLAY COUNTY  
Mobile Homes Delinquency Report As of 10/03/2016

Rect # / Regn #	Name / Address	Location / Lot #	Serial# / Make	Year	Size	Assmt	Cnty Tax	City Tax	Sch Tax	Seperate Sch Tax	Total Taxes	Reg Fee	Prt Fee	Interest	Total Due	Taxing District
2010 2006	1130 00 TAYLOR SAMMY OR BARBARA 61 8630 NORTH BEASLEY RD PHEBA MS 39755	WILLIE S TAYLOR DLQ DTE 2/01/2010	CH3AL02085AB CHANDELEUR	1999	56X 28	1500	151	94		192 50	344 44		3 00	279 00	626 44	3000
2011 2006	1067 00 TAYLOR SAMMY OR BARBARA 61 8630 NORTH BEASLEY RD PHEBA MS 39755	WILLIE S TAYLOR DLQ DTE 2/01/2011	CH3AL02085AB CHANDELEUR	1999	56X 28	2771	119	37		152 41	271 78		3 00	187 53	462 31	3000
2012 2006	934 00 TAYLOR SAMMY OR BARBARA 61 8630 NORTH BEASLEY RD PHEBA MS 39755	JEFFERSON BETTY ETAL DLQ DTE 2/01/2012	CH3AL02085AB CHANDELEUR	1999	56X 28	2406	108	29		132 33	240 62		3 00	137 15	380 77	3000
2015 2007	958 00 THOMAS MASHONA 131 2571 BOATMAN TRAIL WEST POINT MS 39773	DAVIS WILLIE DON DLQ DTE 2/01/2015	1 8722051199B BUCCANEER	1972	50X 12	180	8	93		10 40	19 33		3 00	4 06	26 39	2010
2016 2007	965 00 THOMAS MASHONA 131 2571 BOATMAN TRAIL WEST POINT MS 39773	DAVIS WILLIE DON & G DLQ DTE 2/01/2016	1 8722051199B BUCCANEER	1972	50X 12	180	9	07		10 42	19 49			1 75	21 24	2010
2008 1996	1127 00 THOMPSON DOROTHY 96131 P O BOX 1213 WEST POINT MS 39773	DLQ DTE 2/01/2008	204316 HORTON MIRAGE	1996	76X 16	1445	63	36		74 71	138 07			144 97	283 04	2010
2009 1996	1112 00 THOMPSON DOROTHY 96131 P O BOX 1213 WEST POINT MS 39773	DLQ DTE 2/01/2009	204316 HORTON MIRAGE	1996	76X 16	1324	57	16		67 92	125 08			116 32	241 40	2010
2010 1996	1136 00 THOMPSON DOROTHY 96131 P O BOX 1213 WEST POINT MS 39773	DLQ DTE 2/01/2010	204316 HORTON MIRAGE	1996	76X 16	1384	59	75		71 00	130 75		3 00	105 91	239 66	2010
2011 1996	1071 00 THOMPSON DOROTHY 96131 P O BOX 1213 WEST POINT MS 39773	DLQ DTE 2/01/2011	204316 HORTON MIRAGE	1996	76X 16	923	39	58		49 03	88 61		3 00	61 14	152 75	2010
2012 1996	938 00 THOMPSON DOROTHY 96131 P O BOX 1213 WEST POINT MS 39773	DLQ DTE 2/01/2012	204316 HORTON MIRAGE	1996	76X 16	803	36	00		44 17	80 17		3 00	45 70	128 87	2010
2013 1996	940 00 THOMPSON DOROTHY 96131 P O BOX 1213 WEST POINT MS 39773	DLQ DTE 2/01/2013	204316 HORTON MIRAGE	1996	76X 16	803	39	51		43 96	83 47		3 00	37 56	124 03	2010
2014 1996	947 00 THOMPSON DOROTHY 96131 P O BOX 1213 WEST POINT MS 39773	DLQ DTE 2/01/2014	204316 HORTON MIRAGE	1996	76X 16	803	39	72		46 57	86 29		3 00	28 48	117 77	2010

734

Rect # / Regn #	Name / Address	Location / Lot #	Serial# / Make	Year	Size	Assmt	Cnty Tax	City Tax	Sch Tax	Seperate Sch Tax	Total Taxes	Reg Fee	Prt Fee	Interest	Total Due	Taxing District
2015 1996	961 00 THOMPSON DOROTHY P O BOX 1213 WEST POINT MS 39773	DLQ DTE 2/01/2015	204316 HORTON MIRAGE	1996	76X 16	803	39 85			46 41	86 26		3 00	18 11	107 37	2010
2016 1996	969 00 THOMPSON DOROTHY P O BOX 1213 WEST POINT MS 39773	DLQ DTE 2/01/2016	204316 HORTON MIRAGE	1996	76X 16	365	18 39			21 13	39 52			3 56	43 08	2010
2012 2011	942 00 THOMPSON LASHONDA 3664 DAVIS RD MABEN MS 39750	DLQ DTE 2/01/2012	TW1ALBS110814AB MARION	1987	60X 28	706	30 78			38 83	69 61		3 00	39 69	112 29	5000
2013 2011	943 00 THOMPSON LASHONDA 3664 DAVIS RD MABEN MS 39750	DLQ DTE 2/01/2013	TW1ALBS110814AB MARION	1987	60X 28	706	34 66			38 83	73 49		3 00	33 07	109 56	5000
2014 2011	950 00 THOMPSON LASHONDA 3664 DAVIS RD MABEN MS 39750	DLQ DTE 2/01/2014	TW1ALBS110814AB MARION	1987	60X 28	706	35 67			38 83	74 50		3 00	24 59	102 09	5000
2015 2011	964 00 THOMPSON LASHONDA 3664 DAVIS RD MABEN MS 39750	DLQ DTE 2/01/2015	TW1ALBS110814AB MARION	1987	60X 28	706	35 98			38 83	74 81		3 00	15 71	93 52	5000
2016 2011	971 00 THOMPSON LASHONDA 3664 DAVIS RD MABEN MS 39750	DLQ DTE 2/01/2016	TW1ALBS110814AB MARION	1987	60X 28	706	35 98			38 83	74 81			6 73	81 54	5000
2008 2003	1135 00 THOMPSON WILLIE P O BOX 111 WOODLAND MS 39776	DLQ DTE 2/01/2008	SRAL10261 MONTEREY	1975	46X 12	265	11 69			14 58	26 27			27 58	53 85	5000
2009 2003	1118 00 THOMPSON WILLIE P O BOX 111 WOODLAND MS 39776	DLQ DTE 2/01/2009	SRAL10261 MONTEREY	1975	46X 12	282	12 16			15 51	27 67			25 73	53 40	5000
2010 2003	1143 00 THOMPSON WILLIE P O BOX 111 WOODLAND MS 39776	DLQ DTE 2/01/2010	SRAL10261 MONTEREY	1975	46X 12	348	15 01			19 14	34 15		3 00	27 66	64 81	5000
2011 2003	1077 00 THOMPSON WILLIE P O BOX 111 WOODLAND MS 39776	DLQ DTE 2/01/2011	SRAL10261 MONTEREY	1975	46X 12	166	7 07			9 13	16 20		3 00	11 18	30 38	5000
2012 2003	945 00 THOMPSON WILLIE P O BOX 111 WOODLAND MS 39776	DLQ DTE 2/01/2012	SRAL10261 MONTEREY	1975	46X 12	166	7 24			9 13	16 37		3 00	9 33	28 70	5000

785

Date 10/03/2016  
Time 11 29 41

CLAY COUNTY  
Mobile Homes Delinquency Report As of 10/03/2016

PAGE 0077  
PGM MHDLRP

Rect # / Regn #	Name / Address	Location / Lot #	Serial# / Make	Year	Size	Assmt	Cnty Tax	City Tax	Sch Tax	Seperate Sch Tax	Total Taxes	Reg Fee	Prt Fee Interest	Total Due	Taxing District
2013 2003	946 00 THOMPSON WILLIE 22813 DIXIE RD WOODLAND MS 39776	ESSIE BELL REED DLQ DTE 2/01/2013	SRAL10261 MONTEREY	1975	46X 12	166	8 15			9 13	17 28	3 00	7 78	28 06	5000
2014 2003	953 00 THOMPSON WILLIE 22813 DIXIE RD WOODLAND MS 39776	ESSIE BELL REED DLQ DTE 2/01/2014	SRAL10261 MONTEREY	1975	46X 12	166	8 39			9 13	17 52	3 00	5 78	26 30	5000
2015 2003	967 00 THOMPSON WILLIE 22813 DIXIE RD WOODLAND MS 39776	ESSIE BELL REED DLQ DTE 2/01/2015	SRAL10261 MONTEREY	1975	46X 12	166	8 46			9 13	17 59	3 00	3 69	24 28	5000
2016 2003	974 00 THOMPSON WILLIE 22813 DIXIE RD WOODLAND MS 39776	REED ESSIE BELL DLQ DTE 2/01/2016	SRAL10261 MONTEREY	1975	46X 12	166	8 46			9 13	17 59		1 58	19 17	5000
2016 1994	982 00 TOWNSEND MARY LOUISE 4785 HOPEWELL RD MANTEE MS 39751	COOPERWOOD RONNIE DLQ DTE 2/01/2016	190 ALANWOOD	1974	64X 12	230	11 72			12 65	24 37		16	1 96	5000
2016 2001	985 00 TRAMMELL BILLY DON 16954 HWY 46 PHEBA MS 39755	TRAMMELL JOHN WESLEY DLQ DTE 2/01/2016	18619 FRONTIER	1982	48X 14	202	10 22			11 11	21 33		1 92	23 25	3000
2016 2000	988 00 TUCKER CRAIG & DENNIS TUCKER 9075 CCC LINE RD PRAIRIE MS 39756	ORR DAN ESTATE DLQ DTE 2/01/2016	ALBUS3W09982026AB BUCCANEER	1999	64X 28	1667	85 50			96 52	182 02		16 38	198 40	4010
2016 2008	991 00 TUMBLIN DENISE 1122 W HAZELWOOD RD WEST POINT MS 39773	DAVIDSON JOHNNY & TU DLQ DTE 2/01/2016	6995 FLSBTWOOD	1985	70X 14	412	27 10			31 27	58 37		5 25	63 62	1010
2016 2003	992 00 TUMBLIN WILMA 12563 JIM RANDLE RD PRAIRIE MS 39756	RANDLE JIM DLQ DTE 2/01/2016	0W60709AB DESLINY	1998	56X 28	1411	77 29			87 26	164 55		14 81	179 36	4010
2010 2003	1166 00 TUMBLIN WILMA (BKRPT 12/2010) 12563 JIM RANDLE RD PRAIRIE MS 39756	JIM RANDLE DLQ DTE 2/01/2010	0W60709A/B DESTINY	1998	56X 28	3135	141 64			160 83	302 47	3 00	113 72	257 11	4010
2016 1992	1000 00 VANCE A C 4441 WHITE STATION RD WEST POINT MS 39773	TOWNSEND WILLIE ANN DLQ DTE 2/01/2016	ALNR08908014511085 NORTH RIVER	1991	80X 14	336	16 86			19 45	36 31		3 27	39 58	1010
2015 2006	997 00 VIRGES CAR SANDRA 7691 LONE OAK RD WEST POINT MS 39773	CLAUDIA FOSTER DLQ DTE 2/01/2015	H116277GLR HORTON MISSED TITLE	1996	72X 26	1629	82 07			94 16	176 23	3 00	37 01	216 24	4010

736

Rect # / Regn #	Name / Address	Location / Lot #	Serial# / Make	Year	Size	Assmt	Cnty Tax	City Tax	Sch Tax	Seperate Sch Tax	Total Taxes	Reg Fee	Prt Fee	Interest	Total Due	Taxing District
2016 2006	1004 00 VIRGES CARSANDRA 75 7691 LONE OAK RD WEST POINT MS 39773	FOSTER CLAUDIA ET AL DLQ DTE 2/01/2016	H116277GLR HORTON MISSED TITLE	1996	72X 26	786	40	31		45 51	85 82			7 72	93 54	4010
2016 1998	1007 00 WALKER CARLOS D 98025 4355 MELTON BOTTOM RD WEST POINT MS 39773	WALKER KATIE DLQ DTE 2/01/2016	CHAL03642AB CHANDELEUR	1997	64X 28	1613	81	25		93 39	174 64			15 72	190 36	2010
2009 1996	1159 00 WALKER CHARISIE M 96051 P O BOX 1915 WEST POINT MS 39773	DLQ DTE 2/01/2009	ALNR09837014S0914 NORTH RIVER	1984	80X 14	571	25	31		29 29	54 60			50 78	105 38	1010
2010 1996	1183 00 WALKER CHARISIE M 96051 P O BOX 1915 WEST POINT MS 39773	DLQ DTE 2/01/2010	ALNR09837014S0914 NORTH RIVER	1984	80X 14	706	31	30		36 22	67 52		3 00	54 69	125 21	1010
2011 1996	1115 00 WALKER CHARISIE M 96051 P O BOX 1915 WEST POINT MS 39773	DLQ DTE 2/01/2011	ALNR09837014S0914 NORTH RIVER	1984	80X 14	336	14	47		17 85	32 32		3 00	22 30	57 62	1010
2012 1996	980 00 WALKER CHARISIE M 96051 P O BOX 1915 WEST POINT MS 39773	DLQ DTE 2/01/2012	ALNR09837014S0914 NORTH RIVER	1984	80X 14	336	15	26		18 48	33 74		3 00	19 23	55 97	1010
2013 1996	979 00 WALKER CHARISIE M 96051 P O BOX 1915 WEST POINT MS 39773	CALVERT ROBERT DLQ DTE 2/01/2013	ALNR09837014S0914 NORTH RIVER	1984	80X 14	336	16	81		18 39	35 20		3 00	15 84	54 04	1010
2014 1996	985 00 WALKER CHARISIE M 96051 P O BOX 1915 WEST POINT MS 39773	CALVERT ROBERT DLQ DTE 2/01/2014	ALNR09837014S0914 NORTH RIVER	1984	80X 14	336	16	78		19 49	36 27		3 00	11 97	51 24	1010
2015 1996	1001 00 WALKER CHARISIE M 96051 P O BOX 1915 WEST POINT MS 39773	CALVERT ROBERT DLQ DTE 2/01/2015	ALNR09837014S0914 NORTH RIVER	1984	80X 14	336	16	68		19 42	36 10		3 00	7 58	46 68	1010
2016 1996	1008 00 WALKER CHARISIE M 96051 P O BOX 1915 WEST POINT MS 39773	CALVERT ROBERT CONSU DLQ DTE 2/01/2016	ALNR09837014S0914 NORTH RIVER	1984	80X 14	336	16	86		19 45	36 31			3 27	39 58	1010
2016 2009	1009 00 WALKER DANIEL J 308 2579 MHOON VALLEY RD WEST POINT MS 39773	OWENS FLEM ESTATE DLQ DTE 2/01/2016	1041SP STATESMAN	1986	80X 14	336	17	00		19 45	36 45			3 28	39 73	3010
2012 2003	983 00 WALKER LAQUITA 617 4563 MELTON BOTTOM RD WEST POINT MS 39773	KATIE WALKER DLQ DTE 2/01/2012	0178869486 FRONTIER	1978	50X 14	210	9	41		11 55	20 96		3 00	11 95	35 91	1010

737

Date 10/03/2016  
Time 11 29 41

CLAY COUNTY  
Mobile Homes Delinquency Report As of 10/03/2016

Rect # / Regn #	Name / Address	Location / Lot #	Serial# / Make	Year	Size	Assmt	Cnty Tax	City Tax	Sch Tax	Seperate Sch Tax	Total Taxes	Reg Fee	Prt Fee Interest	Total Due	Taxing District
2013 2003	982 00 WALKER LAQUITA 4563 MELTON BOTTOM RD WEST POINT MS 39773	KATIE WALKER DLQ DTE 2/01/2013	0178869486 FRONTIER	1978	50X 14	210	10 33			11 50	21 83	3 00	9 82	34 65	2010
2014 2003	988 00 WALKER LAQUITA 4563 MELTON BOTTOM RD WEST POINT MS 39773	KATIE WALKER DLQ DTE 2/01/2014	0178869486 FRONTIER	1978	50X 14	210	10 39			12 18	22 57	3 00	7 45	33 02	2010
2015 2003	1004 00 WALKER LAQUITA 4563 MELTON BOTTOM RD WEST POINT MS 39773	KATIE WALKER DLQ DTE 2/01/2015	0178869486 FRONTIER	1978	50X 14	210	10 42			12 14	22 56	3 00	4 74	30 30	2010
2016 2003	1011 00 WALKER LAQUITA 4563 MELTON BOTTOM RD WEST POINT MS 39773	WALKER KATIE MAE DLQ DTE 2/01/2016	0178869486 FRONTIER	1978	50X 14	210	10 58			12 16	22 74		2 05	24 79	2010
2008 2000	1181 00 WALKER QUEENE R P O BOX 1741 WEST POINT MS 39773		GAPLT75A29025 WT11 FLEETWOOD	1997	76X 16	1678	73 58			86 75	160 33		168 35	328 68	2010
2009 2000	1164 00 WALKER QUEENE R P O BOX 1741 WEST POINT MS 39773		GAPLT75A29025 WT11 FLEETWOOD	1997	76X 16	1594	68 81			81 77	150 58		140 04	290 62	2010
2010 2000	1189 00 WALKER QUEENE R P O BOX 1741 WEST POINT MS 39773		GAPLT75A29025 WT11 FLEETWOOD	1997	76X 16	1594	68 81			81 77	150 58	3 00	121 97	275 55	2010
2011 2000	1120 00 WALKER QUEENE R P O BOX 1741 WEST POINT MS 39773	BETTYE J BERRY DLQ DTE 2/01/2011	GAPLT75A29025 WT11 FLEETWOOD	1997	76X 16	1175	50 38			62 42	112 80	3 00	77 83	193 63	2010
2012 2000	984 00 WALKER QUEENE R P O BOX 1741 WEST POINT MS 39773	BETTYE J BERRY DLQ DTE 2/01/2012	GAPLT75A29025 WT11 FLEETWOOD	1997	76X 16	965	43 26			53 08	96 34	3 00	54 91	154 25	2010
2013 2000	983 00 WALKER QUEENE R 602 YOUNG RD WEST POINT MS 39773	BETTYE J BERRY DLQ DTE 2/01/2013	GAPLT75A29025WT11 FLEETWOOD	1997	76X 16	839	41 28			45 93	87 21	3 00	39 24	129 45	2010
2016 2002	1013 00 WALKER RONALD R 10002 C LAKE LILLY RD PRAIRIE MS 39756	DAVIS JUAN F DLQ DTE 2/01/2016	MSB9516660SN16307 BELMONT	1994	60X 16	288	14 77			16 68	31 45		2 83	34 28	4010
2014 2009	1002 00 WASHINGTON CAROLYN 75 DOUG THOMPSON RD WEST POINT MS 39773	POE SPELLMAN DLQ DTE 2/01/2014	1155G14803 BUCCANEER	1964	60X 12	216	10 91			11 88	22 79	3 00	7 52	33 31	5000

788

Rect # / Regn #	Name / Address	Location / Lot #	Serial# / Make	Year	Size	Assmt	Cnty Tax	City Tax	Sch Tax	Seperate Sch Tax	Total Taxes	Reg Fee	Prt Fee	Interest	Total Due	Taxing District
2015 2009	1018 00 WASHINGTON CAROLYN 321 75 DOUG THOMPSON RD WEST POINT MS 39773	POE SPELLMAN DLQ DTE 2/01/2015	1155G14803 BUCCANEER	1964	60X 12	216	11 01			11 88	22 89		3 00	4 81	30 70	5000
2016 2009	1026 00 WASHINGTON CAROLYN 321 75 DOUG THOMPSON RD WEST POINT MS 39773	POE SPELLMAN JR DLQ DTE 2/01/2016	1155G14803 BUCCANEER	1964	60X 12	216	11 01			11 88	22 89			2 06	24 95	5000
2013 2009	1003 00 WASHINGTON GEORGE E 279 2289 HWY 50 E WEST POINT MS 39773	WASHINGTON GEORGE E DLQ DTE 2/01/2013	1832750 NEW MOON	1972	50X 12	180	8 70	6 63		9 85	25 18		3 00	11 33	39 51	2110
2014 2009	1005 00 WASHINGTON GEORGE E 279 2289 HWY 50 E WEST POINT MS 39773	WASHINGTON GEORGE E DLQ DTE 2/01/2014	1832750 NEW MOON	1972	50X 12	180	8 84	6 63		10 44	25 91		3 00	8 55	37 46	2110
2015 2009	1021 00 WASHINGTON GEORGE E 279 2289 HWY 50 E WEST POINT MS 39773	MCCARTER JULIA ET VI DLQ DTE 2/01/2015	1832750 NEW MOON	1972	50X 12	180	8 74	6 66		10 40	25 80		3 00	5 42	34 22	2110
2016 2009	1028 00 WASHINGTON GEORGE E 279 2289 HWY 50 E WEST POINT MS 39773	MCCARTER JULIA ET VI DLQ DTE 2/01/2016	1832750 NEW MOON	1972	50X 12	180	8 87	6 66		10 42	25 95			2 34	28 29	2110
2012 2010	1011 00 WATSON SHAQUITA 365 1391 WALKERS GIN RD PHEBA MS 39755	BARBARA TAYLOR DLQ DTE 2/01/2012	2300 RICHLAND	1968	44X 12	158	6 89			8 69	15 58		3 00	8 88	27 46	5000
2013 2010	1010 00 WATSON SHAQUITA 365 1391 WALKERS GIN RD PHEBA MS 39755	BARBARA TAYLOR DLQ DTE 2/01/2013	2300 RICHLAND	1968	44X 12	158	7 76			8 69	16 45		3 00	7 40	26 85	5000
2014 2010	1010 00 WATSON SHAQUITA 365 1391 WALKERS GIN RD PHEBA MS 39755	BARBARA TAYLOR DLQ DTE 2/01/2014	2300 RICHLAND	1968	44X 12	158	7 98			8 69	16 67		3 00	5 50	25 17	5000
2015 2010	1026 00 WATSON SHAQUITA 365 1391 WALKERS GIN RD PHEBA MS 39755	BARBARA TAYLOR DLQ DTE 2/01/2015	2300 RICHLAND	1968	44X 12	158	8 05			8 69	16 74		3 00	3 52	23 26	5000
2016 2010	1033 00 WATSON SHAQUITA 365 1391 WALKERS GIN RD PHEBA MS 39755	TAYLOR BARBARA DLQ DTE 2/01/2016	2300 RICHLAND	1968	44X 12	158	8 05			8 69	16 74			1 51	18 25	5000
2016 1994	1062 00 WESTBROOK JOHN R & RODNEY 94068 21345 CHANDLER RD PHEBA MS 39755	CUMMINGS GLORIA J DLQ DTE 2/01/2016	11942036482AB GATEWAY	1994	52X 28	612	42 66			46 04	88 70			7 98	96 68	5000

789

Date 10/03/2016  
Time 11 29 41

CLAY COUNTY  
Mobile Homes Delinquency Report As of 10/03/2016

Rect # / Regn #	Name / Address	Location / Lot #	Serial# / Make	Year	Size	Assmt	City Tax	City Tax	Sch Tax	Seperate Sch Tax	Total Taxes	Reg Fee	Prt Fee Interest	Total Due	Taxing District
2016 2008	1063 00 WHITE KATHERINE 171 5237 R C RD WEST POINT MS 39773	EDDIE SWIFT PROPERTY DLQ DTE 2/01/2016	142009732 FRONTIER	1973	64X 12	230	11 54			13 32	24 86		2 24	27 10	1010
2012 1999	1025 00 WHITE SCOTT 99204 4840 BILBO CARTEE RD CEDAR BLUFF MS 39741	DLQ DTE 2/01/2012	MSFLB21AG042517578 FLEETWOOD	1986	76X 14	319	14 36			17 55	31 91	3 00	18 19	53 10	3000
2013 1999	1023 00 WHITE SCOTT 99204 4840 BILBO CARTEE RD CEDAR BLUFF MS 39741	DLQ DTE 2/01/2013	MSFLB21AG042517578 FLEETWOOD	1986	76X 14	319	15 75			17 55	33 30	3 00	14 99	51 29	3000
2014 1999	1022 00 WHITE SCOTT 99204 4840 BILBO CARTEE RD CEDAR BLUFF MS 39741	DLQ DTE 2/01/2014	MSFLB21AG042517578 FLEETWOOD	1986	76X 14	319	15 85			17 55	33 40	3 00	11 02	47 42	3000
2015 1999	1059 00 WHITE SCOTT 99204 4840 BILBO CARTEE RD CEDAR BLUFF MS 39741	DLQ DTE 2/01/2015	MSFLB21AG042517578 FLEETWOOD	1986	76X 14	319	15 85			17 55	33 40	3 00	7 01	43 41	3000
2016 1999	1066 00 WHITE SCOTT 99204 4840 BILBO CARTEE RD CEDAR BLUFF MS 39741	DLQ DTE 2/01/2016	MSFLB21AG042517578 FLEETWOOD	1986	76X 14	319	16 14			17 55	33 69		3 03	36 72	3000
2014 2000	1023 00 WHITE TYREE 22 2759 N BRASLEY RD PHEBA MS 39755	DLQ DTE 2/01/2014	DSD4AL29945AB SOUTHERN	2000	76X 30	2969	150 02			163 30	313 32	3 00	103 40	419 72	5000
2015 2000	1060 00 WHITE TYREE 22 2759 N BRASLEY RD PHEBA MS 39755	DLQ DTE 2/01/2015	DSD4AL29945AB SOUTHERN	2000	76X 30	2438	124 26			134 09	258 35	3 00	54 25	315 60	5000
2016 2000	1067 00 WHITE TYREE 22 2759 N BRASLEY RD PHEBA MS 39755	DLQ DTE 2/01/2016	WHITE TYREE & REGINA DSD4AL29945AB SOUTHERN	2000	76X 30	2120	108 06			116 60	224 66		20 22	244 88	5000
2016 2005	1068 00 WHITE ULYSSES 766 5066 GEORGE WALKER RD WEST POINT MS 39773	DLQ DTE 2/01/2016	HARDY JOHN L & SARAH 20774 ROYAL ENGLISH	1972	60X 12	216	20 07			23 16	43 23		3 89	47 12	1010
2012 2009	1028 00 WHITTEN JOHNNY 265 820 COTTONMILL RD WEST POINT MS 39773	DLQ DTE 2/01/2012	TRIPP CHARLES & PAT 46926415439 MELODY	1972	64X 12	230	10 29	8 47		12 65	31 41	3 00	17 90	52 31	3110
2013 2009	1026 00 WHITTEN JOHNNY 265 820 COTTONMILL RD WEST POINT MS 39773	DLQ DTE 2/01/2013	TRIPP CHARLES & PAT 46926415439 MELODY	1972	64X 12	230	11 16	8 47		12 59	32 22	3 00	14 50	49 72	3110

062



Date 10/03/2016  
Time 11 29 41

CLAY COUNTY  
Mobile Homes Delinquency Report As of 10/03/2016

Rect # / Regn #	Name / Address	Location / Lot #	Serial# / Make	Year	Size	Assmt	Cnty Tax	City Tax	Sch Tax	Seperate Sch Tax	Total Taxes	Reg Fee	Prt Fee	Interest	Total Due	Taxing District
2014 2009	1025 00 265 WHITTEN JOHNNY 820 COTTONMILL RD WEST POINT MS 39773	TRIPP CHARLES & PAT DLQ DTE 2/01/2014	46926415439 MELODY	1972	64X 12	230	11 35	8 47		13 34	33 16		3 00	10 94	47 10	3110
2015 2009	1062 00 265 WHITTEN JOHNNY 820 COTTONMILL RD WEST POINT MS 39773	TRIPP CHARLES & PAT DLQ DTE 2/01/2015	46926415439 MELODY	1972	64X 12	230	11 18	8 51		13 29	32 98		3 00	6 93	42 91	3110
2016 2009	1069 00 265 WHITTEN JOHNNY 820 COTTONMILL RD WEST POINT MS 39773	TRIPP PATRICIA C DLQ DTE 2/01/2016	46926415439 MELODY	1972	64X 12	230	11 39	8 51		13 32	33 22			2 99	36 21	3110
2013 1999	1039 00 99163 WILLIAMS GEORGIA 252 SCHOOL BUS DR MABEN MS 39750	EMMIT & SARAH CHANDL DLQ DTE 2/01/2013	SSDAL290772 SOUTHERN	1999	80X 16	1290	63 33			70 95	134 28		3 00	60 43	197 71	5900
2012 2000	1044 00 119 WILLIAMS JACKIE 4683 WHITE STATION RD WEST POINT MS 39773	BLAIR FREDRICK DLQ DTE 2/01/2012	SIALB520 SPIE	1999	76X 16	1445	65 63			79 48	145 11		3 00	82 71	230 82	1010
2013 2000	1040 00 119 WILLIAMS JACKIE 4683 WHITE STATION RD WEST POINT MS 39773	BLAIR FREDRICK DLQ DTE 2/01/2013	SIALB520 SPIE	2000	76X 16	1505	75 30			82 38	157 68		3 00	70 96	231 64	1010
2014 2000	1036 00 119 WILLIAMS JACKIE 4683 WHITE STATION RD WEST POINT MS 39773	BLAIR FREDRICK DLQ DTE 2/01/2014	SIALB520 SPIE	2000	76X 16	1277	63 77			74 07	137 84		3 00	45 49	186 33	1010
2015 2000	1075 00 119 WILLIAMS JACKIE 4683 WHITE STATION RD WEST POINT MS 39773	BLAIR FREDRICK DLQ DTE 2/01/2015	SIALB520 SPIE	2000	76X 16	1007	49 98			58 20	108 18		3 00	22 72	133 90	1010
2016 2000	1081 00 119 WILLIAMS JACKIE 4683 WHITE STATION RD WEST POINT MS 39773	BLAIR FREDRICK DLQ DTE 2/01/2016	SIALB520 SPIE	2000	76X 16	912	45 76			52 80	98 56			8 87	107 43	1010
2008 2004	1245 00 686 WILLIAMS TAWANA P O BOX 1680 WEST POINT MS 39773	DLQ DTE 2/01/2008	ALL 2 230 ANVIL	1983	64X 14	430	18 86			22 23	41 09			43 14	84 23	2010
2009 2004	1229 00 686 WILLIAMS TAWANA P O BOX 1680 WEST POINT MS 39773	DLQ DTE 2/01/2009	ALL 2 230 ANVIL	1983	64X 14	457	19 73			23 44	43 17			40 15	83 32	2010
2010 2004	1254 00 686 WILLIAMS TAWANA P O BOX 1680 WEST POINT MS 39773	DLQ DTE 2/01/2010	ALL 2 230 ANVIL	1983	64X 14	564	24 35			28 93	53 28		3 00	43 16	99 44	2010

791

Date 10/03/2016  
Time 11 29 41

CLAY COUNTY  
Mobile Homes Delinquency Report As of 10/03/2016

Rect #	Regn #	Name / Address	Location / Lot #	Serial# / Make	Year	Size	Assmt	Cnty Tax	City Tax	Sch Tax	Seperate Sch Tax	Total Taxes	Reg Fee	Prt Fee	Interest	Total Due	Taxing District
2011 2004	1183 686	00 WILLIAMS TAWANA P O BOX 1680 WEST POINT MS 39773	DLQ DTE 2/01/2011	ALL 2 230 ANVIL	1983	64X 14	269	11 53			14 29	25 82		3 00	17 82	46 64	2010
2012 2004	1048 686	00 WILLIAMS TAWANA P O BOX 1680 WEST POINT MS 39773	DLQ DTE 2/01/2012	ALL 2 230 ANVIL	1983	64X 14	269	12 06			14 80	26 86		3 00	15 31	45 17	2010
2013 2004	1043 686	00 WILLIAMS TAWANA P O BOX 1680 WEST POINT MS 39773	DLQ DTE 2/01/2013	ALL 2 230 ANVIL	1983	64X 14	269	13 23			14 73	27 96		3 00	12 58	43 54	2010
2014 2004	1039 686	00 WILLIAMS TAWANA P O BOX 1680 WEST POINT MS 39773	DLQ DTE 2/01/2014	ALL 2 230 ANVIL	1983	64X 14	269	13 31			15 60	28 91		3 00	9 54	41 45	2010
2015 2004	1078 686	00 WILLIAMS TAWANA P O BOX 1680 WEST POINT MS 39773	DLQ DTE 2/01/2015	ALL 2 230 ANVIL	1983	64X 14	269	13 35			15 55	28 90		3 00	6 07	37 97	2010
2016 2004	1084 686	00 WILLIAMS TAWANA P O BOX 1680 WEST POINT MS 39773	DLQ DTE 2/01/2016	ALL 2 230 ANVIL	1983	64X 14	269	13 55			15 58	29 13			2 62	31 75	2010
2016 2013	1085 150	00 WILLIAMSON ALLISON 700 PINE GROVE RD CEDAR BLUFF MS 39741	DLQ DTE 2/01/2016	WARE PAUL ANTHONY RBAL992790 RIVERBIRCH	2000	80X 16	960	4 8 57			55 58	104 15			9 37	113 52	3010
2015 2011	1080 506	00 WILSON EDWARD ALLAN 10901 BAKER RD PRAIRIE MS 39756	DLQ DTE 2/01/2015	WILSON PAUL & SUE ALCA0392680513 CAVALIER	1992	80X 16	384	19 35			22 20	41 55		3 00	8 73	53 28	4010
2016 2011	1086 606	00 WILSON EDWARD ALLAN 10901 BAKER RD PRAIRIE MS 39756	DLQ DTE 2/01/2016	WILSON PAUL & ANNIE ALCA0392680513 CAVALIER	1992	80X 16	384	19 70			22 23	41 93			3 77	45 70	4010
2015 2006	1082 89	00 WILSON KEVIN 911 RAINEY TRAILER PARK WEST POINT MS 39773	DLQ DTE 2/01/2015	RAINNEY TRAILER PARK RAINNEY FRONTIER	1977	60X 12	216	10 65	7 99		12 48	31 12		3 00	6 54	40 66	4110
2016 2006	1088 89	00 WILSON KEVIN 911 RAINEY TRAILER PARK WEST POINT MS 39773	DLQ DTE 2/01/2016	WHITLEY MAHASKA RAIN RAINNEY FRONTIER	1977	60X 12	216	10 85	7 99		12 51	31 35			2 82	34 17	4110
2016 2005	1090 780	00 WOFFORD ANDY & TERISA 15164 LAKE GROVE RD PRAIRIE MS 39756	DLQ DTE 2/01/2016	WOFFORD TERISA 65T2P0FM REDMAN	1977	70X 12	252	12 93			14 59	27 52			2 48	30 00	4010

792

Date 10/03/2016  
Time 11 29 41

CLAY COUNTY  
Mobile Homes Delinquency Report As of 10/03/2016

Rect # / Regn #	Name / Address	Location / Lot #	Serial# / Make	Year	Size	Assmt	Cnty Tax	City Tax	Sch Tax	Seperate Sch Tax	Total Taxes	Reg Fee	Prt Fee	Interest	Total Due	Taxing District
2009 / 1240 00 1998 / 98001	WOFFORD GLORIA 2969 N BEASLEY RD PHEBA MS 39755	DLQ DTE 2/01/2009	2676VL PENTHOUSE	1976	56X 24	887	38 26			48 79	87 05			80 96	168 01	5000
2010 / 1262 00 1998 / 98001	WOFFORD GLORIA 2969 N BEASLEY RD PHEBA MS 39755	DLQ DTE 2/01/2010	2676VL PENTHOUSE	1976	56X 24	1169	50 42			64 30	114 72		3 00	92 92	210 64	5000
2011 / 1191 00 1998 / 98001	WOFFORD GLORIA 2969 N BEASLEY RD PHEBA MS 39755	DLQ DTE 2/01/2011	2676VL PENTHOUSE	1976	56X 24	564	24 02			31 02	55 04		3 00	37 98	96 02	5000
2012 / 1057 00 1998 / 98001	WOFFORD GLORIA 2969 N BEASLEY RD PHEBA MS 39755	DLQ DTE 2/01/2012	2676VL PENTHOUSE	1976	56X 24	564	24 59			31 02	55 61		3 00	31 70	90 31	5000
2013 / 1050 00 1998 / 98001	WOFFORD GLORIA 2969 N BEASLEY RD PHEBA MS 39755	DLQ DTE 2/01/2013	2676VL PENTHOUSE	1976	56X 24	564	27 69			31 02	58 71		3 00	26 42	88 13	5000
2014 / 1047 00 1998 / 98001	WOFFORD GLORIA 2969 N BEASLEY RD PHEBA MS 39755	DLQ DTE 2/01/2014	2676VL PENTHOUSE	1976	56X 24	564	28 50			31 02	59 52		3 00	19 64	82 16	5000
2015 / 1085 00 1998 / 98001	WOFFORD GLORIA 2969 N BEASLEY RD PHEBA MS 39755	DLQ DTE 2/01/2015	2676VL PENTHOUSE	1976	56X 24	564	28 75			31 02	59 77		3 00	12 55	75 32	5000
2016 / 1092 00 1998 / 98001	WOFFORD GLORIA 2969 N BEASLEY RD PHEBA MS 39755	DLQ DTE 2/01/2016	2676VL PENTHOUSE	1976	56X 24	564	28 75			31 02	59 77			5 38	65 15	5000
2016 / 1095 00 2015 / 122	WOFFORD SANTANA 2397 N BEASLEY RD PHEBA MS 39756	DLQ DTE 2/01/2016	SIAL6903 SPIRAL	1996	80X 16	384	19 57			21 12	40 69			3 66	44 35	5000
2016 / 1096 00 2010 / 353	WOFFORD TERISA 15160 LAKE GROVE RD PRAIRIE MS 39756	DLQ DTE 2/01/2016	NTA318298 RIDGELAND	1996	80X 16	384	19 70			22 23	41 93			3 77	45 70	4010
2008 / 1264 00 1901 / 1281	WOODARD DONALD SPANN 24201 BERRY RD MABEN MS 39750	DLQ DTE 2/01/2008	9210 FLEETWOOD	1987	52X 14	349	15 39			19 20	34 59			36 32	70 91	5000
2016 / 1099 00 2011 / 486	WOOTEN KATHY OR THOMAS 2421 RAILROAD RD WEST POINT MS 39773	DLQ DTE 2/01/2016	CCV065948AL CAVALIER	2011	80X 16	4765	240 01			275 89	515 90			46 43	562 33	2010

793

Date 10/03/2016  
Time 11 29 41

CLAY COUNTY  
Mobile Homes Delinquency Report As of 10/03/2016

Rect # / Regn #	Name / Address	Location / Lot #	Serial# / Make	Year	Size	Assmt	City Tax	City Tax	Sch Tax	Seperate Sch Tax	Total Taxes	Reg Fee	Prt Fee	Interest	Total Due	Taxing District
2016 1108 00 2008 221	YOUNG EARLZO & SHERAYA 14374 MOON HEARD RD PRAIRIE MS 39756	YOUNG LEMON EST DLQ DTE 2/01/2016	THL1946ABAL LEGEND	1998	80X 28	2016	103	40		116 73	220 13			19 81	239 94	4010
2016 1109 00 2008 199	YOUNG KATIE M 5871 BENNETT RD WEST POINT MS 39773	YOUNG KATIE B DLQ DTE 2/01/2016	158715580 COMMODORE	1972	70X 12	252	12	69		14 59	27 28			2 46	29 74	2010
2013 1073 00 2003 534	YOUNG RUBY CLYDE 5127 GEORGE WALKER RD WEST POINT MS 39773	RUSSELL TAYLOR DLQ DTE 2/01/2013	HOGA16G00284AB DESTINY	2000	66X 28	2836	141	89		155 24	297 13	3 00		133 71	433 84	1010
2014 1063 00 2003 534	YOUNG RUBY CLYDE 5127 GEORGE WALKER RD WEST POINT MS 39773	RUSSELL TAYLOR DLQ DTE 2/01/2014	HOGA16G00284AB DESTINY	2000	66X 28	2406	120	16		139 55	259 71	3 00		85 70	348 41	1010
2015 1100 00 2003 534	YOUNG RUBY CLYDE 5127 GEORGE WALKER RD WEST POINT MS 39773	RUSSELL TAYLOR DLQ DTE 2/01/2015	HOGA16G00284AB DESTINY	2000	66X 28	1976	98	07		114 21	212 28	3 00		44 58	259 86	1010
2016 1110 00 2003 534	YOUNG RUBY CLYDE 5127 GEORGE WALKER RD WEST POINT MS 39773	LENOIR WILLIS DLQ DTE 2/01/2016	HOGA16G00284AB DESTINY	2000	66X 28	1719	86	26		99 53	185 79			16 72	202 51	1010

Total Parcels	Value	County Taxes	City Taxes	School Taxes	Seperate Sch Taxes	Total Taxes	Regn Fees	Prt Fees	Interest	Total Due
1014	831887	41 629 32	1 640 86	16 85	47 762 26	88 611 46		1 986 00	30 214 67	117 285 85

734

NO \_\_\_\_\_

**IN THE MATTER OF AUTHORIZING AND APPROVING TRAVEL FOR THE  
CONSTABLES**

---

There came on this day for consideration the matter of authorizing and approving travel for the Constables

After motion by Shelton Deanes and second by Lynn Horton this Board doth vote unanimously to authorize and approve the constables to travel to Vicksburg, MS on Friday, October 21, 2016 as attached hereto as Exhibit A

SO ORDERED this the 6<sup>th</sup> day of October, 2016



President

**INTENTIONALLY  
BLANK  
LEFT**



**MISSISSIPPI CONSTABLES ASSOCIATION**

Board Approval

- Sherman Ivy  
- Lewis Stafford

**BOARD OF DIRECTORS**

**Glenn McKay**  
Warren County  
President

**John H Heggins**  
Warren County  
Secretary/Treasurer

**NORTHERN DISTRICT**

**Lewis Stafford**  
Clay County  
Vice President

**DIRECTORS**

**L.D Gillespie**  
Pontotoc County

**Sherman Ivy**  
Clay County

**Bobby Holloway**  
Desoto County

**CENTRAL DISTRICT**

**Jerry Dale Bridges**  
Montgomery County  
Vice President

**DIRECTORS**

**Randy Atkinson**  
Leake County

**Troy Kimble**  
Warren County

**Willie Anderson**  
Holmes County

**SOUTHERN DISTRICT**

**Harold Rhodes**  
Jefferson Davis County  
Vice President

**DIRECTORS**

**Randall Coleman**  
Simpson County

**Kelly Porter**  
Lincoln County

**Chance Curry**  
Lamar County

**SERGEANT AT ARMS**

**Terry Necaise**  
Hancock County

**DIRECTOR AT LARGE**

**CHAPLAIN**  
**Christopher Coleman**  
Choctaw County

September 22, 2016

To All Board Members & Convention Committee,

We will be having our next quarterly board meeting in Vicksburg It will be held on ~~Friday, October 21, 2016 at 9:00am~~ at the Courtyard by Marriott If you would like to stay overnight on the 20th, we have blocked a few rooms and the MCA special room rate is \$129 00 Please make your arrangements directly with the hotel

Sincerely,

John H Heggins  
Secretary / Treasurer

**Courtyard Marriott Vicksburg**  
1 Underwood Drive  
Vicksburg, MS 39180  
Ph 601-636-8788  
Fax 601-636-5335

[http //www courtyardvicksburghotel com](http://www.courtyardvicksburghotel.com)

NO \_\_\_\_\_

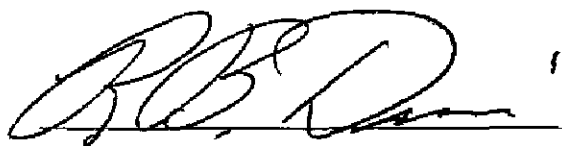
**IN THE MATTER OF APPLYING FOR THE EMSOF GRANT FUNDED THROUGH  
THE MS DEPARTMENT OF HEALTH FOR AMBULANCE SERVICE SUPPORT**

---

There came on this day for consideration the matter of applying for the EMSOF Grant funded through the MS Department of Health for ambulance service support

After motion by Shelton Deanes and second by Lynn Horton this Board doth vote unanimously to authorize and approve to apply for EMSOF Funds to be used as ambulance support funds

SO ORDERED this the 6<sup>th</sup> day of October, 2016

A handwritten signature in black ink, appearing to be 'S. Deanes', written over a horizontal line.

President



Greetings!

The Bureau of EMS is gearing up for the upcoming EMS Operating Fund FY17 grantee season. As with previous years, a grantee training meeting will be held in each of the nine public health districts.

Please remember that attendance at one of these meetings is a requirement to qualify for the grant.

Below is the listing of all the meetings scheduled.

If you have any questions, please do not hesitate to contact this office at 601-576-7380 and ask for Alisa Williams or myself.

Stay safe!

Rosemary Fries, EMSOF Grant Administrator  
Bureau of Emergency Medical Services  
Mississippi State Department of Health  
570 E Woodrow Wilson Ave  
Jackson, MS 39215  
Office 601 576 7377  
Fax 601 576 7270  
[Rosemary.Fries@msdh.ms.gov](mailto:Rosemary.Fries@msdh.ms.gov)  
Visit our Website at  
[www.ems.ms.gov<http://msdh.ms.gov/msdhsite/static/47.html>](http://msdh.ms.gov/msdhsite/static/47.html)

EMSOF - District 1  
10 00 am - 12 00 pm  
Public Health District I Office - Conference Room  
240 Tower Drive  
Batesville, MS 38606  
662-563-5603 (Phone for Directions)  
September 29, 2016

EMSOF - District 2  
10 00 am - 12 00 pm  
Public Health District II Office - Conference Room  
532 South Church Street  
Tupelo, MS 38802  
662-841-9015 (Phone for Directions)  
October 13, 2016

EMSOF - District 3  
2 00 am - 4 00 pm  
Public Health District III Office - Conference Room  
701 Yalobusha Street  
Greenwood, MS 38930  
662-453-4563 (Phone for Directions)  
September 29, 2016

EMSOF - District 4  
1 00 pm - 3 00 pm  
Golden Triangle Planning Development District - Conference Room  
106 Miley Drive  
Starkville, MS 39759-7728  
662-324-4650 ext 1144 (Phone for Directions)  
October 25, 2016

EMSOF - District 5  
10 00 am - 12 00 am  
MSDH - Osborne Bldg 3rdFloor HP Conference Room  
570 E Woodrow Wilson Drive  
Jackson, MS 39215  
601-576-7377 (Phone for Directions)  
October 11, 2016

EMSOF - District 6  
2 00 pm - 4 00 pm  
Public Health District VI Office - Conference Room  
3128 8th Street  
Meridian, MS 38930  
601-482-3171 (Phone for Directions)  
October 11, 2016

EMSOF - District 7  
2 00 am - 4 00 pm  
Public Health District VII Office - Conference Room  
303 A Mall Drive  
McComb, MS 39648  
601-684-9411 (Phone for Directions)  
September 28, 2016

EMSOF - District 8  
10 00 am - 12 00 pm  
MSU Extension Center -Conference Room  
952 Sullivan Drive  
Hattiesburg, MS 39403  
601-583-7500 (Phone for Directions)  
September 28, 2016

EMSOF - District 9  
11 00 am - 1 00 pm  
Gulfport Health Department -Conference Room  
1102 45th Avenue  
Gulfport, MS 39501  
228-863-1036 (Phone for Directions)  
October 20, 2016

12/26/2016  
16 13 52

CLAY COUNTY  
CASH DISBURSEMENTS REPORT  
FOR THE PERIOD SEPTEMBER 01 2016 TO SEPTEMBER 09 2016

PAGE 1  
APCDRPR

BANK CB CADENCE BANK- GENERAL COUNTY

CHECK		INVOICE		ACCOUNT		CHECK
NUMBER	DATE	NUMBER	LINE #	NUMBER	DESCRIPTION	AMOUNT
64257	9/06/2016	PAYROLL CLEARING ACCOUNT				
		201608310035	01	001 000-110	PART-TIME HELP	1313 27
		201608310035	02	001 000-110	STATE RET MATCHING	133 90
		201608310035	03	001-000 110	SOC SEC MATCHING	100 47
		201608310036	01	001-000 110	JAILORS SALARIES	100 65
		201608310036	02	001 000-110	JAILORS OVERTIME	40 69
		201608310036	03	001 000-110	STATE RET MATCHING	22 26
		201608310036	04	001 000 110	SOC SEC MATCHING	7 48
						1718 72
64258	9/07/2016	CAROLYN V LOTT				
		09/2016	01	001 100-901	BUILDINGS- COST < \$5	5927 11
						5927 11
					** CHECK TOTAL FOR BANK CADENCE BANK- GENERAL COUNTY	7645 83
					** TOTAL DISBURSEMENTS **	7645 83

GENERAL COUNTY  
CASH DISBURSEMENTS REPORT  
FOR THE PERIOD SEPTEMBER 11, 2016 TO SEPTEMBER 30 2016

BANK CB CADENCE BANK- GENERAL COUNTY

CHECK NUMBER	DATE	VENDOR NAME	INVOICE NUMBER	LINE #	ACCOUNT NUMBER	DESCRIPTION	AMOUNT	CHECK AMOUNT
64452	9/12/2016	PODR-COUNTY ELEC POWER ASSN	09/2016PKRT	01	001-151-510	UTILITIES	98 00	98 00
64453	9/12/2016	GOLDEN TRIANGLE PL & DEV DIS	09/2016A	01	400 340-558	GTPDD MONTHLY BILLIN	3577 12	3577 12
64454	9/12/2016	MS DEVELOPMENT AUTHORITY	09/2016B	01	138-800-800	FRIN RETIREMENT-CAP	2100 70	3300 93
			09/2016B	02	138-800-802	INTEREST EXPENSE	1200 23	
64455	9/12/2016	HARRIETT P BRAGG	09/2016	01	001-166-476	MEALS & LODGING	36 25	297 37
			09/2016	02	001-166-477	PRIVATE VEHICLE TRAV	261 12	
64456	9/15/2016	PAYROLL CLEARING ACCOUNT	201609150002	01	001-000-110	PERSONNEL MAN/SYSTEM	873 36	32 8
			201609150002	02	001-000-110	ASST PERSONNEL MNGR	104 17	
			201609150002	03	001-000-110	STATE RET MATCHING	153 97	
			201609150002	04	001-000-110	SOC SEC MATCHING	72 83	
			201609150003	01	001-000-110	OFFICE CLERICAL	967 16	
			201609150003	02	001-000-110	STATE RET MATCHING	136 58	
			201609150003	03	001-000-110	SOC SEC MATCHING	64 99	
			201609150004	01	001-000-110	DEPUTIES	1981 20	
			201609150004	02	001-000-110	OFFICE CLERICAL	301 50	
			201609150004	03	001-000-110	STATE RET MATCHING	359 53	
			201609150004	04	001-000 110	SOC SEC MATCHING	161 06	
			201609150005	01	001-000-110	DEPUTIES	3160 42	
			201609150005	02	001-000-110	PART TIME HELP	222 00	
			201609150005	03	001-000-110	STATE RET MATCHING	497 76	
			201609150005	04	001-000-110	SOC SEC MATCHING	244 18	
			201609150006	01	001-000-110	ASST PURCHASE CLERK	625 01	
			201609150006	02	001-000-110	STATE RET MATCHING	98 45	
			201609150006	03	001-000-110	SOC SEC MATCHING	45 00	
			201609150007	01	001-000 110	RECEIVING CLERK	485 42	
			201609150007	02	001-000-110	STATE RET MATCHING	76 45	
			201609150007	03	001-000-110	SOC SEC MATCHING	37 13	
			201609150008	01	001-000-110	MAINTENANCE SALARY	2671 94	
			201609150008	02	001-000-110	PART-TIME HELP	898 84	
			201609150008	03	001-000-110	MAINTENANCE OVERTIME	100 48	
			201609150008	04	001-000-110	STATE RET MATCHING	528 44	
			201609150008	05	001-000 110	SOC SEC MATCHING	271 91	
			201609150009	01	001-000-110	INFORMATION TECHNOLO	436 66	
			201609150009	02	001-000-110	STATE RET MATCHING	68 78	
			201609150009	03	001-000-110	SOC SEC MATCHING	32 44	
			201609150010	01	001-000-110	CASE MANAGER GRANT	453 15	
			201609150010	02	001-000-110	OFFICE/CLERICAL	83 34	
			201609150010	03	001 000-110	STATE RET MATCHING	84 50	
			201609150010	04	001-000-110	SOC SEC MATCHING	17 62	
			201609150011	01	001-000-110	CLERICAL	1129 17	
			201609150011	02	001-000-110	STATE RET MATCHING	177 84	

12/26/2016  
16 13:59

CLAY COUNTY  
CASH DISBURSEMENTS REPORT  
FOR THE PERIOD SEPTEMBER 11 2016 TO SEPTEMBER 30 2016

PAGE 2  
AFCDREF

BANK CB CADENCE BANK- GENERAL COUNTY

CHECK		INVOICE		ACCOUNT		CHECK
NUMBER	DATE	NUMBER	LINE #	NUMBER	DESCRIPTION	AMOUNT
		201609150011	03	001-000-110	FICA/MHDI MATCH	84 66
		201609150012	01	001-000-110	DEPUTIES	3275 19
		201609150012	02	001-000-110	STATE RET MATCHING	515 84
		201609150012	03	001-000-110	SOC SEC MATCHING	225 73
		201609150013	01	001-000-110	OFFICE/CLERICAL	180 00
		201609150013	02	001-000-110	SOC SEC MATCHING	13 77
		201609150014	01	001-000-110	DEPUTIES	18201 00
		201609150014	02	001-000-110	OFFICE/CLERICAL	6463 84
		201609150014	03	001-000-110	DEPUTIES OVERTIME	1168 83
		201609150014	04	001-000-110	OFFICE CLERICAL OVER	145 75
		201609150014	05	001-000-110	STATE RET MATCHING	3923 90
		201609150014	06	001-000-110	SOC SEC MATCHING	1882 66
		201609150015	01	001-000-110	MTC TRANSPORT OFFICE	834 07
		201609150015	02	001-000-110	STATE RET MATCHING	131 37
		201609150015	03	001-000-110	SOC SEC MATCHING	63 80
		201609150016	01	001-000-110	JAIL ADMINISTRATOR	1666 67
		201609150016	02	001-000-110	JAIL RECORDS CLERK	1239 69
		201609150016	03	001-000-110	JAILORS SALARIES	12143 38
		201609150016	04	001-000-110	KITCHEN MANAGER	1313 40
		201609150016	05	001-000-110	JAILORS OVERTIME	1454 55
		201609150016	06	001-000-110	STATE RET MATCHING	2806 27
		201609150016	07	001-000-110	SOC SEC MATCHING	1297 16
		201609150017	01	001-000-110	DEP EMA DIRECTOR SAL	208 33
		201609150017	02	001-000-110	STATE RET MATCHING	32 81
		201609150017	03	001-000-110	SOC SEC MATCHING	15 47
		201609150018	01	097-000-110	911 DIRECTOR SALARY	971 63
		201609150018	02	097-000-110	DISPATCHERS	7215 32
		201609150018	03	097-000-110	DISPATCHER O/T	263 68
		201609150018	04	097-000-110	STATE RET MATCHING	1319 60
		201609150018	05	097-000-110	SOC SEC MATCHING	592 68
		201609150019	01	151-000-110	ROAD LABORERS- HOURL	3635 64
		201609150019	02	151-000-110	STATE RET MATCHING	536 23
		201609150019	03	151-000-110	SOC SEC MATCHING	260 12
		201609150020	01	152-000-110	ROAD LABORERS- HOURL	1576 00
		201609150020	02	152-000-110	STATE RET MATCHING	248 22
		201609150020	03	152-000-110	SOC SEC MATCHING	120 07
		201609150021	01	153-000-110	ROAD LABORERS- HOURL	3167 68
		201609150021	02	153-000-110	STATE RET MATCHING	490 91
		201609150021	03	153-000-110	SOC SEC MATCHING	238 50
		201609150022	01	154-000-110	ROAD LABORERS- HOURL	2829 45
		201609150022	02	154-000-110	STATE RET MATCHING	303 54
		201609150022	03	154-000-110	SOC SEC MATCHING	208 84
		201609150023	01	155-000-110	ROAD LABORERS - HOU	4879 85
		201609150023	02	155-000-110	STATE RET MATCHING	768 58
		201609150023	03	155-000-110	SOC SEC MATCHING	348 23
		201609150024	01	400-000-110	SANITATION SALARY	3500 59
		201609150024	02	400-000-110	STATE RET MATCHING	377 19
		201609150024	03	400-000-110	SOC SEC MATCHING	428 32
						111101 31
64457	9/16/2016	CLINTON L MARTIN ATTORNEY	09/2016	01	001-155-550 LEGAL FEES	350 00

818

12/26/2016  
16:13 59

Y COUNTY  
CASH DISBURSEMENTS REPORT  
FOR THE PERIOD SEPTEMBER 11 2016 TO SEPTEMBER 30, 2016

PAGE 3  
APCDRPR

BANK: CB CADENCE BANK- GENERAL COUNTY

CHECK NUMBER	DATE	VENDOR NAME	INVOICE NUMBER	LINE #	ACCOUNT NUMBER	DESCRIPTION	AMOUNT	CHECK AMOUNT
								350 00
64458	9/16/2016	EXTENSION CENTER FOR GOVT &	09/2016	01	001-105-585	SEMINAR/REGISTRATION	250 00	250 00
64459	9/19/2016	SILOAM WATER DISTRICT	09/2016	01	076-000-247	CDBG GRANT PROCEEDS	25750 09	25750 09
64460	9/20/2016	ATMOS ENERGY	09/2016CMG	01	001-151-511	COURTHOUSE UTILITIES	24 66	
			09/2016ELLIS	01	001-151-512	ELLIS CLINIC UTILITI	25 46	
			09/2016OC	01	001-151-513	OFFICE COMPLEX BUILD	300 34	
			09/2016GRN	01	001-151-514	SHERIFF'S DEPT UTILI	27 08	
			09/2016SHER	01	001-151-514	SHERIFF'S DEPT UTILI	543 92	
			09/2016DMS	01	001-151-515	DSE BUILDING UTILITI	21 46	
			09/2016D2	01	152-302-510	UTILITIES	23 06	965 98
64461	9/20/2016	CADENCE BANK	09/2016A	01	217-800 800	PRIN RETIREMENT CAP	45000 00	
			09/2016A	02	217-800-802	INTEREST EXPENSE	1033 95	46033 95
64462	9/20/2016	MS DEVELOPMENT AUTHORITY	09/2016GRAH	01	138-800-800	PRIN RETIREMENT-CAP	4018 77	
			09/2016GRAH	02	138-800-802	INTEREST EXPENSE	1527 21	5545 98
64463	9/20/2016	CITY WATER & LIGHT DEPT	09/2016ELL	01	001-151-512	ELLIS CLINIC UTILITI	787 97	
			09/2016FOR	01	001-151-513	OFFICE COMPLEX BUILD	203 10	
			09/2016EXT	01	001 151-513	OFFICE COMPLEX BUILD	801 28	
			09/2016SHER	01	001-151-514	SHERIFF'S DEPT UTILI	924 42	2716 77
64464	9/22/2016	PAYROLL CLEARING ACCOUNT	09/2016	01	001 262-470	RET W/HELD & MATCHED	443 82	443 82
64465	9/22/2016	SHERMAN IVY	09/2016	01	001-262-461	52NSTABLE FEES	1453 92	1453 92
64466	9/22/2016	LEWIS STAFFORD	09/2016	01	001-262-461	CONSTABLE FEES	1677 26	1677 26
64467	9/26/2016	UNEMPLOYMENT SECURITY ACCOUN	09/2016	03	001-100-469	UNEMPLOYMENT	14 65	
			09/2016	01	001-180-469	UNEMPLOYMENT	220 71	
			09/2016	02	001-220 469	UNEMPLOYMENT INSURAN	138 57	
			09/2016A	01	155-305-469	UNEMPLOYMENT	1383 24	1480 03
64468	9/28/2016	PAYROLL CLEARING ACCOUNT	09/2016A	01	001-100-589	BANKING CHARGES/FEES	403 52	403 52
64469	9/29/2016	CIRCUIT CLERK OF CLAY COUNTY	09/2016	02	164-304-560	APPRAISER FEES	1500 00	
			09/2016	01	164-304-913	BRIDGES	1925 00	

84

12/26/2016  
16:13 59

CLAY COUNTY  
CASH DISBURSEMENTS REPORT  
FOR THE PERIOD SEPTEMBER 11 2016 TO SEPTEMBER 30 2016

PAGE 4  
APCRFR

BANK: CB CADENCE BANK- GENERAL COUNTY

--- CHECK ---		----- INVOICE -----		----- ACCOUNT -----		CHECK
NUMBER	DATE	NUMBER	LINE #	NUMBER	DESCRIPTION	AMOUNT
						3425 00
64470	9/30/2016	201609300002	01	001-000-110	SUPERVISORS SALARIES	16833 35
		201609300002	02	001-000-110	PERSONNEL MAN/SYSTEM	873 36
		201609300002	03	001-000-110	ATTORNEYS	3366 67
		201609300002	04	001-000-110	ASST PERSONNEL MNGR	104 17
		201609300002	05	001-000-110	STATE RET MATCHING	3335 47
		201609300002	06	001-000-110	SOC SEC MATCHING	1564 84
		201609300002	07	001-000-110	GROUP INS MATCHING	3522 81
		201609300003	01	001-000-110	OFFICE CLERICAL	1065 02
		201609300003	02	001-000-110	COMPTROLLER	3664 55
		201609300003	03	001-000-110	ATTENDING BRD MEETIN	160 00
		201609300003	04	001-000-110	COUNTY AUDITOR	441 57
		201609300003	05	001-000-110	COUNTY TREASURER	208 33
		201609300003	06	001-000-110	PUBLIC SVC NOT PROV	416 67
		201609300003	07	001-000-110	STATE RET MATCHING	938 11
		201609300003	08	001-000-110	SOC SEC MATCHING	441 20
		201609300003	09	001-000-110	GROUP INS MATCHING	1754 40
		201609300004	01	001-000-110	DEPUTIES	1981 20
		201609300004	02	001-000-110	OFFICE CLERICAL	387 00
		201609300004	03	001 000-110	PUBLIC SVCS NOT PROV	416 66
		201609300004	04	001 000-110	COUNTY REGISTRAR	1341 67
		201609300004	05	001-000-110	STATE FAILURES	33 33
		201609300004	06	001 000-110	ELECTION FBHS	208 34
		201609300004	07	001-000-110	STATE RET MATCHING	687 99
		201609300004	08	001-000-110	SOC SEC MATCHING	310 08
		201609300004	09	001-000-110	GROUP INS MATCHING	1179 72
		201609300005	01	001-000-110	TAX ASSESSOR SALARY	4791 67
		201609300005	02	001-000-110	DEPUTIES	3160 42
		201609300005	03	001-000-110	PART-TIME HELP	74 00
		201609300005	04	001-000-110	STATE RET MATCHING	1252 45
		201609300005	05	001-000-110	SOC SEC MATCHING	591 77
		201609300005	06	001-000-110	GROUP INS MATCHING	2341 40
		201609300006	01	001-000-110	PURCHASE CLERK SALAR	416 67
		201609300006	02	001-000-110	ASST PURCHASE CLERK	208 34
		201609300006	03	001-000-110	STATE RET MATCHING	98 45
		201609300006	04	001-000-110	SOC SEC MATCHING	45 00
		201609300006	05	001-000-110	GROUP INS MATCHING	1754 40
		201609300007	01	001-000-110	INVENTORY CLERK	2032 47
		201609300007	02	001-000-110	STATE RET MATCHING	320 11
		201609300007	03	001-000-110	SOC SEC MATCHING	150 04
		201609300008	01	001-000-110	RECEIVING CLERK	485 42
		201609300008	02	001-000-110	STATE RET MATCHING	76 45
		201609300008	03	001-000-110	SOC SEC MATCHING	37 13
		201609300008	04	001-000-110	GROUP INS MATCHING	6 52
		201609300009	01	001-000-110	MAINTENANCE SALARY	3068 24
		201609300009	02	001-000-110	PART-TIME HELP	778 14
		201609300009	03	001-000-110	MAINTENANCE OVERTIME	393 33
		201609300009	04	001-000-110	STATE RET MATCHING	667 76
		201609300009	05	001-000-110	SOC SEC MATCHING	315 38
		201609300009	06	001-000-110	GROUP INS MATCHING	592 72

8 5

BANK: CB CADENCE BANK- GENERAL COUNTY

NUMBER	DATE	INVOICE NUMBER	LINE #	NUMBER	DESCRIPTION	AMOUNT	CHECK NUMBER	AMOUNT
--------	------	----------------	--------	--------	-------------	--------	--------------	--------

201609300010	01	001-000-110	01	INFORMATION TECHNOLO	436.68			436.68
201609300010	02	001-000-110	02	STATE RET MATCHING	68.78			68.78
201609300010	03	001-000-110	03	SOC SEC MATCHING	32.44			32.44
201609300011	01	001-000-110	01	OFFICE/CLERICAL	647.77			647.77
201609300011	02	001-000-110	02	SOC SEC MATCHING	49.55			49.55
201609300012	01	001-000-110	01	BALLET	275.00			275.00
201609300012	02	001-000-110	02	STATE RET MATCHING	21.04			21.04
201609300012	03	001-000-110	03	SOC SEC MATCHING	605.00			605.00
201609300013	01	001-000-110	01	BALLET	59.30			59.30
201609300013	02	001-000-110	02	STATE RET MATCHING	46.28			46.28
201609300014	01	001-000-110	01	GRANT MANAGER - GRANT	499.70			499.70
201609300014	02	001-000-110	02	OFFICE/CLERICAL	83.34			83.34
201609300014	03	001-000-110	03	JUDGE/REARER	793.28			793.28
201609300014	04	001-000-110	04	STATE RET MATCHING	216.77			216.77
201609300014	05	001-000-110	05	SOC SEC MATCHING	81.07			81.07
201609300015	01	001-000-110	01	COURT ADMINISTRATOR	423.95			423.95
201609300015	02	001-000-110	02	CLERICAL	1139.17			1139.17
201609300015	03	001-000-110	03	STATE RET MATCHING	814.40			814.40
201609300015	04	001-000-110	04	PICA/BIOT MATCH	386.42			386.42
201609300015	05	001-000-110	05	GROUP INS MATCHING	1214.62			1214.62
201609300016	01	001-000-110	01	PROSECUTING ATTORNEY	600.00			600.00
201609300016	02	001-000-110	02	IMPACT JUDGE	286.15			286.15
201609300016	03	001-000-110	03	RETIREMENT MATCH	139.57			139.57
201609300016	04	001-000-110	04	PICA MATCH	42.97			42.97
201609300016	05	001-000-110	05	INSURANCE MATCH	739.81			739.81
201609300017	01	001-000-110	01	DRIVERS	3275.15			3275.15
201609300017	02	001-000-110	02	BALLET	990.00			990.00
201609300017	03	001-000-110	03	COUNTY JUDGES	6733.34			6733.34
201609300017	04	001-000-110	04	STATE RET MATCHING	1697.62			1697.62
201609300017	05	001-000-110	05	SOC SEC MATCHING	777.27			777.27
201609300017	06	001-000-110	06	GROUP INS MATCHING	2924.86			2924.86
201609300018	01	001-000-110	01	CORONER'S FEE	900.00			900.00
201609300018	02	001-000-110	02	MEDICAL EXAMINERS FE	750.00			750.00
201609300018	03	001-000-110	03	STATE RET MATCHING	259.88			259.88
201609300018	04	001-000-110	04	SOC SEC MATCHING	126.23			126.23
201609300018	05	001-000-110	05	GROUP INS MATCHING	10.22			10.22
201609300019	01	001-000-110	01	ATTORNEYS	3366.67			3366.67
201609300019	02	001-000-110	02	STATE RET MATCHING	530.25			530.25
201609300019	03	001-000-110	03	SOC SEC MATCHING	1257.55			1257.55
201609300019	04	001-000-110	04	GROUP INS MATCHING	584.80			584.80
201609300020	01	001-000-110	01	ATTORNEYS	6180.00			6180.00
201609300020	02	001-000-110	02	STATE RET MATCHING	973.36			973.36
201609300020	03	001-000-110	03	SOCIETY SEC MATCHING	455.38			455.38
201609300020	04	001-000-110	04	GROUP INS MATCHING	884.80			884.80
201609300021	01	001-000-110	01	OFFICE/CLERICAL	311.00			311.00
201609300021	02	001-000-110	02	ELECTION COMMISSIONER	4956.00			4956.00
201609300021	03	001-000-110	03	STATE RET MATCHING	158.76			158.76
201609300021	04	001-000-110	04	SOC SEC MATCHING	397.63			397.63
201609300022	01	001-000-110	01	SHERIFF SALARY	7500.00			7500.00

B 46



12/26/2016  
16 13 59

CLAY COUNTY  
CASH DISBURSEMENTS REPORT  
FOR THE PERIOD SEPTEMBER 11, 2016 TO SEPTEMBER 30 2016

PAGE 6  
APCDPR

BANK: CB CADENCE BANK- GENERAL COUNTY

CHECK		INVOICE		ACCOUNT		CHECK
NUMBER	DATE	NUMBER	LINE #	NUMBER	DESCRIPTION	AMOUNT
		201609300022	02	001-000-110	DEPUTIES	19311 52
		201609300022	03	001-000-110	OFFICE/CLERICAL	7674 87
		201609300022	04	001-000-110	DEPUTIES OVERTIME	2157 34
		201609300022	05	001 000-110	OFFICE CLERICAL OVER	171 82
		201609300022	06	001-000-110	STATE RET MATCHING	5524 34
		201609300022	07	001-000-110	SOC SEC MATCHING	2686 16
		201609300022	08	001-000-110	GROUP INS MATCHING	11108 43
		201609300023	01	001-000-110	MTC TRANSPORT OFFICE	1004 74
		201609300023	02	001-000-110	STATE RET MATCHING	158 25
		201609300023	03	001-000-110	SOC SEC MATCHING	76 13
		201609300023	04	001-000-110	GROUP INS MATCHING	584 80
		201609300024	01	001-000-110	JAIL ADMINISTRATOR	1666 67
		201609300024	02	001-000-110	JAIL RECORDS CLERK	1505 04
		201609300024	03	001-000-110	JAILORS SALARIES	12484 62
		201609300024	04	001-000-110	KITCHEN MANAGER	1603 73
		201609300024	05	001-000 110	JAILORS OVERTIME	3333 59
		201609300024	06	001-000-110	STATE RET MATCHING	3243 48
		201609300024	07	001-000-110	SOC SEC MATCHING	1906 11
		201609300024	08	001 000-110	GROUP INS MATCHING	7602 40
		201609300025	01	001 000-110	DEP EMA DIRECTOR SAL	208 33
		201609300025	02	001-000-110	STATE RET MATCHING	32 81
		201609300025	03	001 000-110	SOC SEC MATCHING	15 47
		201609300026	01	097-000-110	911 DIRECTOR SALARY	971 63
		201609300026	02	097-000-110	DISPATCHERS	7590 99
		201609300026	03	097-000-110	DISPATCHER O/T	192 42
		201609300026	04	097-000-110	STATE RET MATCHING	1346 71
		201609300026	05	097-000-110	SOC SEC MATCHING	615 95
		201609300026	06	097-000-110	GROUP INS MATCHING	4093 60
		201609300027	01	104-000-110	LAW LIBRARY- ADMINIS	133 55
		201609300027	02	104-000-110	STATE RET MATCHING	21 03
		201609300027	03	104-000 110	SOC SEC MATCHING	9 51
		201609300028	01	114-000-110	COORDINATOR/VOL FIRE	367 74
		201609300028	02	114-000-110	STATE RET MATCHING	57 92
		201609300028	03	114-000-110	SOC SEC MATCHING	28 13
		201609300029	01	161-000-110	ROAD LABORERS-HOURLY	4063 20
		201609300029	02	161-000-110	STATE RET MATCHING	619 17
		201609300029	03	161-000-110	SOC SEC MATCHING	292 82
		201609300029	04	161-000-110	GROUP INS MATCHING	1169 60
		201609300030	01	162-000-110	ROAD LABORERS- HOURL	2336 64
		201609300030	02	162-000-110	STATE RET MATCHING	368 02
		201609300030	03	162-000-110	SOC SEC MATCHING	178 26
		201609300030	04	162-000-110	GROUP INS MATCHING	584 80
		201609300031	01	163-000-110	ROAD LABORERS- HOURL	4551 52
		201609300031	02	163-000-110	STATE RET MATCHING	677 17
		201609300031	03	163-000-110	SOC SEC MATCHING	344 35
		201609300032	01	164-000-110	ROAD LABORERS- HOURL	4891 89
		201609300032	02	164-000-110	STATE RET MATCHING	541 90
		201609300032	03	164-000-110	SOC SEC MATCHING	351 84
		201609300032	04	164-000-110	GROUP INS MATCHING	1754 40
		201609300033	01	165-000-110	ROAD LABORERS- HOURL	4322 67
		201609300033	02	165 000-110	STATE RET MATCHING	680 82

287

12/25/2016  
16:13 59

Y COUNTY  
CASH DISBURSEMENTS REPORT  
FOR THE PERIOD SEPTEMBER 11 2016 TO SEPTEMBER 30 2016

PAGE 7  
APCDRPR

BANK: CB CADENCE BANK- GENERAL COUNTY

CHECK			INVOICE		ACCOUNT		CHECK
NUMBER	DATE	VENDOR NAME	NUMBER	LINE #	NUMBER	DESCRIPTION	AMOUNT
			201609300033	03	165-000-110	SOC SEC MATCHING	320 41
			201609300033	04	165-000-110	GROUP INS MATCHING	1166 83
			201609300034	01	400-000-110	SANITATION SALARY	3824 30
			201609300034	02	400-000-110	STATE RET MATCHING	424 96
			201609300034	03	400-000-110	SOC SEC MATCHING	456 31
			201609300034	04	400-000-110	GROUP INS MATCHING	1751 63
							262131 80
						** CHECK TOTAL FOR BANK: CADENCE BANK- GENERAL COUNTY	471002 85

88

12/26/2016  
16 13:59

CLAY COUNTY  
CASH DISBURSEMENTS REPORT  
FOR THE PERIOD SEPTEMBER 11, 2016 TO SEPTEMBER 30 2016

PAGE 8  
APCDRPR

BANK PB4 EMERGENCY EMPLOYMENT ACCOUNT

-- -- CHECK -----		----- INVOICE -----		----- ACCOUNT -----		CHECK		
NUMBER	DATE	VENDOR NAME	NUMBER	LINE #	NUMBER	DESCRIPTION	AMOUNT	AMOUNT
1035	9/26/2016	MS DEPT OF EMPLOYMENT	SECURI 09/2016	01	107-141-469	UNEMPLOYMENT	1480 03	1480 03
** CHECK TOTAL FOR BANK: EMERGENCY EMPLOYMENT ACCOUNT								1480 03

9  
8

12/26/2016  
16 13:59

Y COUNTY  
CASH DISBURSEMENTS REPORT  
FOR THE PERIOD SEPTEMBER 11 2016 TO SEPTEMBER 30, 2016

PAGE 9  
APCDRFR

BANK: RN2 RENASANT BANK- INSURANCE ACCT

CHECK		INVOICE		ACCOUNT		CHECK	
NUMBER	DATE	NUMBER	LINE #	NUMBER	DESCRIPTION	AMOUNT	
1325	9/16/2016	AMERICAN FAMILY LIFE INS CO	09/2016	01	687-000-124 DUE TO AFLAC	183 45	183 45
1326	9/16/2016	GUARDIAN LIFE INSURANCE CO	09/2016	01	687-000-128 DUE TO GUARDIAN LIFE	761 50	
			09/2016	02	687-000-129 DUE TO GUARDIAN VLSI	709 45	
			09/2016	03	687-000-130 DUE TO GUARDIAN DENT	3365 11	4836 06
1327	9/16/2016	NEW YORK LIFE	09/2016	01	687-000-123 DUE TO NEW YORK LIFE	136 24	136 24
1328	9/16/2016	ASSURITY LIFE INSURANCE CO	09/2016	01	687-000-121 DUE TO ASSURITY	45 90	45 90
1329	9/16/2016	COLONIAL LIFE	09/2016	01	687-000-126 DUE TO COLONIAL LIFE	52 62	52 62
1330	9/20/2016	LIBERTY NATIONAL INS	09/2016	01	687-000-125 DUE TO LIBERTY NATIO	5454 82	5454 82
1331	9/27/2016	PENNSYLVANIA LIFE INS CO	09/2016	01	687-000-122 DUE TO PENNSYLVANIA L	78 31	78 31
1332	9/27/2016	LIFE INSURANCE CO OF ALABAM	09/2016	01	687-000-127 DUE TO LICOA	1748 83	1748 83
** CHECK TOTAL FOR BANK: RENASANT BANK- INSURANCE ACCT						12536 23	
** TOTAL DISBURSEMENTS **						485019 11	

018

P R DATE 9/14/2016

CLAY COUNTY  
PAYROLL CHECKS BY DEPT

PAGE 1

CHK DATE 9/15/2016 POST PD 2016/09

15 02:21

DEPT	CHECK #	EMPLOYEE NAME	DEPT	CHECKS
0001	51178	DECKER JAMES	E	
0001	51179	EVANS WILLIE	E	
0001	51180	GANDY TROY		
0001	51181	GARDNER STEPHEN		
0001	51182	IVY WILLIAM	C	
0001	51183	WESTBROOK ROBERT	C	
		DEPARTMENT TOTALS	0001	5
0002	51184	JOHNSON LARRY		
0002	51185	JONES GRADY	W	
		DEPARTMENT TOTALS:	0002	2
0003	51186	INMAN ANTHONY	B	
0003	51187	KEENUM WILEY	L	
0003	51188	WHITE GEORGE	R	
		DEPARTMENT TOTALS:	0003	3
0004	51189	CALVERT MARVIN	L	
0004	51190	FIELDS JOHN		
0004	51191	ORR WILLIE	K	
0004	51192	WALKER HARVEST	L	
		DEPARTMENT TOTALS:	0004	4
0005	51193	MCKEE ROGER	C	
0005	51194	ROBERSON SAM	L	
0005	51195	STALKS ROBERT	L	
0005	51196	THOMPSON WILLIAM	B	
0005	51197	VALENTINE TOMMIE	W	
		DEPARTMENT TOTALS:	0005	5
0007	51198	ALLEN GINGER	G	
0007	51199	BANKS DANNY	W	
0007	51200	BOYD LAFRANCE		
0007	51201	CODE LESLIE	R	
0007	51202	HAMPTON SIDNEY		
0007	51203	HARRIS AVA	A	
0007	51204	HARKINS FRANK		
0007	51205	HODGE TRIVA	R	
0007	51206	JEFFERSON DENNIS	L	
0007	51207	MYERS DEBORAH		
		DEPARTMENT TOTALS:	0007	10
0008	51208	GRAY EROLYN	Y	
0008	51209	JOHNSON HOPE		
0008	51210	MINOR GLORIA	J	
0008	51211	SPRAGGINS BARBARA	J	
0008	51212	WASHINGTON MORGAN		
		DEPARTMENT TOTALS:	0008	5

118

P R DATE 9/14/2016  
 CHK DATE 9/15/2016 POST PD 2016/09

CLAY COUNTY  
 PAYROLL CHECKS BY DEPT

15:02:23

DEPT	CHECK #	EMPLOYEE NAME	DEPT	CHECKS
0009	51213	FROST KAY	L	
0009	51214	LANG JAMES	D	
0009	51215	LEE PORSHA	J	
0009	51216	FITTE ALICE	S	
DEPARTMENT TOTALS:				0009 4
0012	51217	BRAGO HARRIETT	C	
0012	51218	HOLCOMBE CHRISTY	L	
0012	51219	PERRY LISA	C	
DEPARTMENT TOTALS:				0012 3
0016	51220	BOWENS WILLIAM	H	
0016	51221	DEANS JOHNNY	P	
0016	51222	DOSS BILLY	R	
0016	51223	STOVALL JOHN	M	
DEPARTMENT TOTALS:				0016 4
0021	51224	BARRON LISA		
0021	51225	BENNETT KATHERINE	A	
0021	51226	BROOKS DANA		
0021	51227	EDMONDS CERITA		
0021	51228	JENNINGS DUSTON	R	
0021	51229	JOHNSON GREGORY		
0021	51230	LEE BETH	J	
0021	51231	MITCHELL DAMIEN		
0021	51232	NRELY LYRIAN	S	
0021	51233	PARKER TERESA	L	
DEPARTMENT TOTALS				0021 10
0022	51234	ANDERSON JESSE		
0022	51235	BELL JEREMY	W	
0022	51236	COOK AVERY		
0022	51237	DOSS RESHEADA		
0022	51238	DUBOIS JEREMY		
0022	51239	HAGGARD RICHARD	A	
0022	51240	LEE SHAWN	C	
0022	51241	LEE STANLEY	E	
0022	51242	PETTIT BRADLEY		
0022	51243	QUINN EVERETT		
0022	51244	SCOTT TERRY	W	
0022	51245	SMITH CASSONDRA	D	
0022	51246	STRONG DEVIN	M	
0022	51247	WILLIAMS RAMIREZ	L	
DEPARTMENT TOTALS				0022 14
0023	51248	AVANT ANNIE	M	
0023	51249	BODGS PHILIP	R	
0023	51250	BROWN FREDRICK	L	
0023	51251	COOPERWOOD LARRY		
0023	51252	CUMMINGS JOHN	A	

218

P R DATE 9/14/2016  
CHK DATE 9/15/2016 POST PD 2016/09

CLAY COUNTY  
PAYROLL CHECKS BY DEPT

PAGE 3

15:02:21

DEPT	CHECK #	EMPLOYEE NAME	DEPT	CHECKS
0023	51253	GOFF PATTY	L	
0023	51254	GUINNS JOE	W	
0023	51255	HOFFMAN JACOB	A	
0023	51256	LARRY RHEERICA	G	
0023	51257	MYLES CYNTHIA		
0023	51258	MYLES GALL		
0023	51259	HANDLE FRANK	J	
0023	51260	SYKES-COBB DEMETRIA	R	
0023	51261	TOWNSEND TIMOTHY		
0023	51262	WALKER QUEENIE		
0023	51263	WEAVER MICHAEL	A	

DEPARTMENT TOTALS: 0023 16

0027	51264	FREE BARBARA		
0027	51265	FREE MADEIRA	A	
0027	51266	GARDNER DOMINIQUE		
0027	51267	HENDRIX MITZI		
0027	51268	INGRAM DEBORAH		
0027	51269	IRIGNS DANIEL	L	
0027	51270	MOORE JESSE		
0027	51271	MORRIS CHRISTIE	A	
0027	51272	SANDERS ELAISE		
0027	51273	WASHINGTON TONY	R	
0027	51274	WILLIAMSON FRANK	B	
0027	51275	WILLIAMSON JOSEPH		

DEPARTMENT TOTALS: 0027 12

TOTAL CHECKS: 98

818

P # DATE 9/30/2016  
CHK DATE 9/30/2016 POST PD 2016/09

CLAY COUNTY  
PAYROLL CHECKS BY DEPT

14:43:23

DEPT	CHECK #	EMPLOYEE NAME		DEPT	CHECKS
0001	51292	DRCKER	JAMES	B	
0001	51293	EVANS	WILLIE	E	
0001	51294	GANDY	TROY		
0001	51295	GARDNER	STEPHEN		
0001	51296	HORTON	LYNN	D	
0001	51297	IVY	WILLIAM	C	
0001	51298	WEBSTER	ROBERT	C	
		DEPARTMENT TOTALS:		0001	7
0002	51299	BOYD	HOWARD		
0002	51300	JOHNSON	LARRY		
0002	51301	JONES	GRADY	W	
0002	51302	LUMMUS	OSCAR	W	
		DEPARTMENT TOTALS:		0002	4
0003	51303	COGGINS	TERRY	N	
0003	51304	DAVIS	R	B	
0003	51305	ENMAN	ANTHONY	B	
0003	51306	KEENUM	WILEY	L	
0003	51307	WHITE	GEORGE	R	
		DEPARTMENT TOTALS:		0003	5
0004	51308	CALVERT	MARVIN	L	
0004	51309	DEANES	SHELTON	L	
0004	51310	FIELDS	JOHN		
0004	51311	ORR	WILLIE	K	
0004	51312	WALKER	EARNEST	L	
		DEPARTMENT TOTALS:		0004	5
0005	51313	CHANDLER	JOE	D	
0005	51314	MCKEE	ROGER	C	
0005	51315	ROBERSON	SAM	L	
0005	51316	STARKS	ROBERT	L	
0005	51317	THOMPSON	WILLIAM	B	
0005	51318	VALENTINE	TOMMIE	W	
		DEPARTMENT TOTALS		0005	6
0007	51319	ALLEN	GINGER	G	
0007	51320	BANKS	DANNY	W	
0007	51321	BERRY	AMY	G	
0007	51322	BOYD	LAFRANCE		
0007	51323	CARTER	ALVIN		
0007	9999999	COX	REBECCA	W	
0007	51324	CUDE	LESLIE	R	
0007	51325	EASTERLING	MICHELLE	D	
0007	51326	GREEN	JOHN	F	
0007	51327	HARRIS	AVA	A	
0007	51328	HANKINS	FRANK		
0007	51329	HODGE	TREVA	R	
0007	51330	JEFFERSON	DENNIS	L	

4  
8



P R DATE 9/30/2016  
 CHK DATE 9/30/2016 POST FD 2016/09  
 DEPT CHECK # EMPLOYEE NAME

CLAY COUNTY  
 PAYROLL CHECKS BY DEPT

DEPT	CHECK #	EMPLOYEE NAME	DEPT	CHECKS
0007	51331	MARSHALL ROBERT	B	
0007	51332	MCMANEE DANNY		
0007	51333	MYERS DEBORAH		
0007	51334	ROSS HARRY	S	
0007	51335	STEWART MARLIN	M	
0007	51336	STOREY THOMAS	B	
0007	51337	WILLIAMS KRISTEN	W	
0007	51338	YORK WESLEY	A	

DEPARTMENT TOTALS: 0007 21

0008	51339	CHILDRESS MADISON	M	
0008	51340	GRAY ERROLYN	Y	
0008	51341	HARRELL ROBERT	D	
0008	51342	JOHNSON HOPE		
0008	51343	MINOR GLORIA	J	
0008	51344	SPRAGGINS BARBARA	J	
0008	51345	WASHINGTON MORGAN		

DEPARTMENT TOTALS 0008 7

0009	51346	FROST KAY	L	
0009	51347	LANKIN PAMELA	P	
0009	51348	LANG JAMES	D	
0009	51349	LEE FORSHA	J	
0009	51350	PITTS ALICE	S	

DEPARTMENT TOTALS: 0009 5

0010	51351	SWIFT WILLIE	C	
------	-------	--------------	---	--

DEPARTMENT TOTALS 0010 1

0011	51352	BREWER MAE	W	
0011	51353	BRYAN THOMAS	D	
0011	51354	IVY LINDA		
0011	51355	WALKER SAWANA		

DEPARTMENT TOTALS: 0011 4

0012	51356	BRAGG HARRIETT	C	
0012	51357	HAMPTON THOMAS	E	
0012	51358	HOLCOMBE CHRISTY	L	
0012	51359	IVY SHERMAN		
0012	51360	MCHAYRER CHRIS	R	
0012	51361	PERRY LISA	C	
0012	51362	STAFFORD CHARLES	L	
0012	51363	TOLLIVER CHARLES	R	

DEPARTMENT TOTALS: 0012 8

0015	51364	MCCLINTON BRANDON	J	
------	-------	-------------------	---	--

DEPARTMENT TOTALS: 0015 1

915

P E DATE 9/30/2016  
CHK DATE 9/30/2016 POST PD 2016/09

CLAY COUNTY  
PAYROLL CHECKS BY DEPT

DEPT	CHECK #	EMPLOYEE NAME	DEPT	CHECKS
0016	51365	BOWENS WILLIAM	H	
0016	51366	DEANS JOHNNY	P	
0016	51367	DOSS BILLY	R	
0016	51368	STOVALL JOHN	M	

DEPARTMENT TOTALS 0016 4

0021	51369	ALSOBROOKS JOSEPH	J	
0021	51370	BARRON LISA		
0021	51371	BENNETT KATHERINE	A	
0021	51372	BROOKS DAMA		
0021	51373	EDMONDS CERITA		
0021	51374	JENNINGS DUSTON	R	
0021	51375	JOHNSON GREGORY		
0021	51376	LEE BETH	J	
0021	51377	MITCHELL DAMIEN		
0021	51378	NEELY LYRIAN	S	
0021	51379	PARKER TERESA	L	

DEPARTMENT TOTALS 0021 11

0022	51380	ANDERSON JESSE		
0022	51381	BELL JEREMY	W	
0022	51382	COOK AVERY		
0022	51383	DOSS RESHEADA		
0022	51384	DUBOIS JEREMY		
0022	51385	HAGGARD RICHARD	A	
0022	51386	LEE SHAWN	C	
0022	51387	LEE STANLEY	B	
0022	51388	PETTIT BRADLEY		
0022	51389	QUINN EVERETT		
0022	51390	SCOTT HARVEY	E	
0022	51391	SCOTT TERRY	W	
0022	51392	SMITH CASSONDRA	D	
0022	51393	STRONG DEVIN	M	
0022	51394	TATE LACOREY		
0022	51395	WILLIAMS RAMIREZ	L	

DEPARTMENT TOTALS: 0022 16

0023	51396	AVANT ANNIE	M	
0023	51397	BOGGS PHILIP	R	
0023	51398	BROWN FREDERICK	L	
0023	51399	COOPERWOOD LARRY		
0023	51400	CUMMINGS JOHN	A	
0023	51401	GOFF PATTY	L	
0023	51402	GUINES JOE	W	
0023	51403	HUFFMAN JACOB	A	
0023	51404	LARRY REERICA	G	
0023	51405	MYLES CYNTHIA		
0023	51406	MYLES GAIL		
0023	51407	RANDLE FRANK	J	
0023	51408	SYKES-COBB DEMETRIA	R	
0023	51409	TOWNSEND TIMOTHY		
0023	51410	WALKER QUEENIE		

816

P E DATE 9/30/2016

CLAY COUNTY  
PAYROLL CHECKS BY DEPT

PAGE 4

CHK DATE 9/30/2016 POST PD 2016/09

14 43:23

DEPT	CHECK #	EMPLOYEE NAME		DEPT	CHECKS
0023	51411	WEAVER MICHAEL	A		
DEPARTMENT TOTALS:				0023	16
0027	51412	EDWARDS APRIL	M		
0027	51413	FREE BARBARA			
0027	51414	FREE MADHANA	A		
0027	51415	GARDNER DOMINIQUE			
0027	51416	HENDRIX MITZI			
0027	51417	INGRAM DEBORAH			
0027	51418	IRIONS DANIEL	L		
0027	51419	MOORE JESSE			
0027	51420	MORRIS CHRISTIE	A		
0027	51421	SANDERS FLOISE			
0027	51422	WASHINGTON TONY	R		
0027	51423	WILLIAMSON FRANK	E		
0027	51424	WILLIAMSON JOSEPH			
DEPARTMENT TOTALS:				0027	13
TOTAL CHECKS					134

P E DATE 9/30/2016  
CHK DATE 9/30/2016 POST PD 2016/09

CLAY COUNTY  
PAYROLL CHECKS BY DEPT

PAGE 1

14:02:34

DEPT CHECK # EMPLOYEE NAME  
0007 51428 HAMPTON SIDNEY

DEPT CHECKS

DEPARTMENT TOTALS:

0007 1

0011 51429 CANTON GEORGE H

DEPARTMENT TOTALS:

0011 1

TOTAL CHECKS 2

NO \_\_\_\_\_

**IN THE MATTER OF CLOSING A BRIDGE ON TVA STATION ROAD**


---

There came on this day for consideration the matter of closing a bridge on TVA Station Road

It appears to this Board the County Engineer, Robert Calvert, has received notification from MS Department of State Aid of the bridge located on TVA Station Road as situated in Section 34, Township 17, Range 6, to be closed due to much needed critical repairs

After motion by Lynn Horton and second by Luke Lummus this Board doth vote unanimously to authorize and approve to close the Bridge on TVA Station Road as recommended by the County Engineer and the MS Department State Aid

SO ORDERED this the 6<sup>th</sup> day of October, 2016



President

**OFFICE OF  
STATE AID ROAD CONSTRUCTION**  
MISSISSIPPI DEPARTMENT OF TRANSPORTATION  
P O BOX 1850  
JACKSON MISSISSIPPI 39215-1850

H Carey Webb P.E.  
State Aid Engineer  
Telephone (601) 359-7150  
www.msstateaidroads.us

412 E Woodrow Wilson Avenue  
Jackson, Mississippi 39216  
Fax (601) 359-7141  
mail@osarc.state.ms.us

October 4, 2016

Board of Supervisors  
Clay County  
P O Box 815  
West Point, MS 39773-0815

RE Bridge Closure  
Structure Number SA1300000000081  
TVA Station Road, Sec 34, T17S, R6E  
Clay County

Gentlemen

This letter is to inform you that based on conditions found during the most recent bridge inspection, the above referenced bridge site should be ~~immediately closed~~ by appropriate emergency/temporary means in accordance with the **Critical Finding Procedure for County / City Bridges Section III** (attached) Until such time as the bridge is repaired or replaced the bridge should remain closed. Once the bridge is closed using these emergency/temporary means, the County Engineer should be notified and digital photographs of the closure shall be forwarded by mail or email to the County Engineer and State Aid for documentation of the closure and placement in the bridge file.

The inspection revealed large holes in the timber deck measuring up to 4 5ft x 3 0ft. The bridge is down to only one lane due to the severe deterioration of the left lane. Also, it was discovered that the metal railing is missing and/or destroyed and an excessive amount of asphalt has been laid over the timber decking.

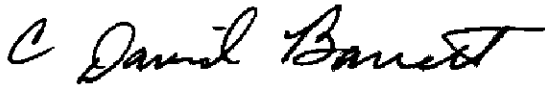
After the initial emergency/temporary closure, action to begin proper closure should begin immediately and completed by no later than **November 18, 2016** and in accordance with the State Aid Standard drawing **SA-BC-1** (attached). Digital photographs should be taken in both directions at the bridge, of each advance warning sign and identified by the bridge structure number. These photographs should be forwarded by mail or email to the County Engineer and State Aid within **45** days for documentation of the closure and placement in the bridge file.

If the County has already taken action on this bridge, please provide the necessary documentation as indicated above. If the County can provide adequate written justification to warrant additional time for repair of the bridge or installation of the standard signs, barricades or barriers, an extension of time will be considered by State Aid.

Any questions concerning this should be discussed with your County Engineer

Sincerely,

-I Carey Webb, P E  
State Aid Engineer



By C David Barrett  
NBI Program Manager

CDB/jaa  
Attachments

pc Robert L Calvert, P E , County Engineer (w/ attachments)  
Amy G Berry, Chancery Clerk (w/ attachments)  
Jack Jackson, P E , District Engineer (w/o attachments)  
File

## 15 2 Critical Finding Procedures for County / City Bridges

When a Team Leader/inspector has a critical finding that warrants a bridge closure (or any other immediate action), if an existing closure is no longer effective or if the condition is such that a temporary closure measures are required, the procedures below shall be followed

### I Responsibilities of the **TEAM LEADER**

- a **Notification of the County Engineer** Upon discovery of a critical finding, the Team Leader shall immediately notify by phone the County Engineer and/or other local officials as necessary. The Team Leader should identify the bridge number, bridge location, clearly and accurately describe the nature of the critical condition and recommend a timeframe for the closure (or any other immediate action) based on the gravity of the critical finding.
- b **Notification of State Aid Bridge Inspection Program Manager** The Team Leader shall also notify the State Aid Bridge Inspection Program Manager (BIPM) at the State Aid Office @ 601-359-7150 within 2 hours of the finding. In the event the BIPM cannot be reached, the State Aid Bridge Engineer or the Assistant State Aid Engineer may be contacted at the State Aid Office @ 601-359-7150.
- c **Critical Finding Report** The Team Leader shall complete a Report of Critical Finding form and submit to the County Engineer and State Aid within 48 hours of finding the critical deficiency. The form should accurately describe the findings and appropriate photographs. Measurements, sketches should supplement the form. A copy of the Report of Critical Finding form is shown in Appendix E. A copy of the form may be downloaded from the State Aid Webshare site.

### II Responsibilities of the **COUNTY ENGINEER**

- a Immediately notifying by phone the appropriate local agency authorities of the Critical Finding and direct them to initiate the bridge closure in accordance with these procedures and his recommendation of the closure timeframe.
- b A copy of the subsequent follow up report indicating resolution of any findings shall be sent to State Aid.
- c Notify the State Aid BIPM by Email of when the Critical Finding is addressed.
- d Maintain all correspondence related to Critical Finding including the Email in (c) above, letters, critical finding reports, photographs, drawings, etc. in the bridge folder.

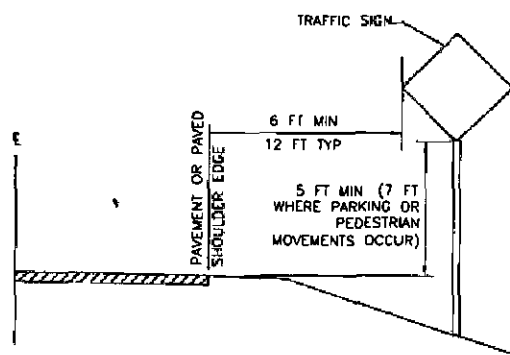


### III Responsibilities of LOCAL AGENCY authorities

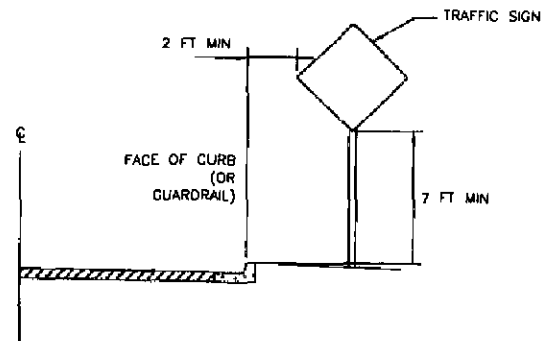
- a Once a local agency has been notified of a bridge that requires closure they should immediately barricade/block the bridge utilizing appropriate emergency means. Within 24 hours (or within the timeframe recommended by the TL and County Engineer) there should be temporary means in place that includes an advance warning sign installed on each approach 500 feet from the bridge and a physical barrier at each end of the bridge that adequately informs the traveling public of the closure. The advance warning sign location may be adjusted if required.
- b Once the bridge is closed using these emergency and/or temporary means, the County Engineer should be notified and digital photographs of the closure shall be forwarded to the County Engineer and State Aid for documentation of the closure and placement in the bridge file.

If the bridge is repaired then it shall have a re-inspection to determine if repairs are sufficient to re-open the structure. The County Engineer shall be notified to set up an inspection. Once inspected, documentation of the repairs shall be placed in the bridge file and uploaded to the State Aid Bridge Inspection System. Digital photographs of any repairs shall be forwarded to State Aid by mail or email.

- c The local agency shall install the proper signs, barricades and barriers for the closure in accordance with the State Aid Standard drawing SA-BC-1 and within 45 days of the critical finding. However, if the Local Agency can provide adequate written justification to warrant additional time for installation of standard signs, barricades and barriers, an extension of time may be considered by State Aid on a case by case basis.
- d Once the bridge closure is in accordance with the standards, digital photographs should be taken of the closure and in both directions at the bridge and identified by the bridge structure number. These photographs shall be forwarded by mail or email to the County Engineer and State Aid within 45 days of the critical finding for documentation of the closure and placement in the bridge file.
- e Until such time as the bridge is repaired or replaced, bridge closure signs, barricades, and barriers shall be inspected periodically by the owner to ensure their continued effectiveness. Any necessary repairs or replacements should be made immediately.

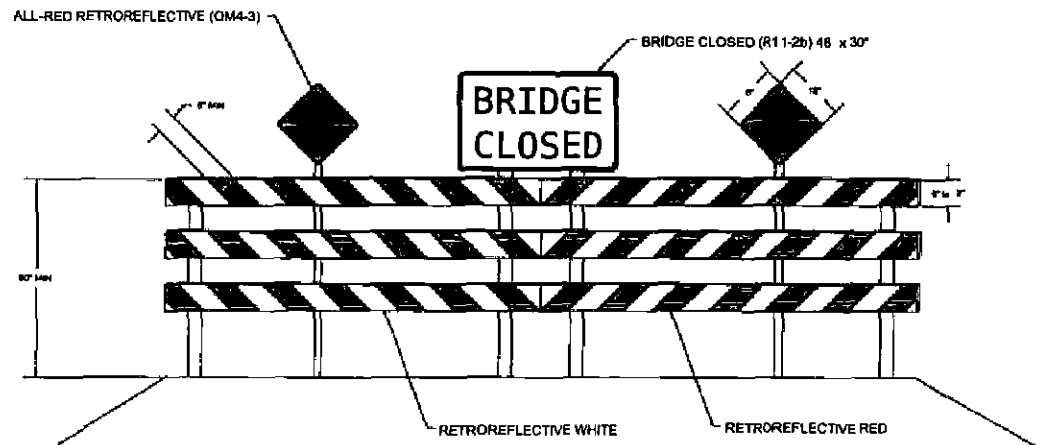


**RURAL DISTRICT**  
(SHOULDER AND SIDE SLOPE SECTION)



**BUSINESS OR RESIDENTIAL DISTRICT**  
(CURB & GUTTER SECTION)

**WARNING SIGN INSTALLATION DETAIL**



**BARRICADE DETAIL**

**NOTES**

1 A STRUCTURALLY SOUND BARRIER SHALL BE CONSTRUCTED AT EACH END OF THE BRIDGE TO PHYSICALLY CLOSE THE BRIDGE

3 BRIDGE CLOSED SIGNS (R11-2b) STRUCTURALLY SOUND TYPE III BARRICADES WITH RED AND WHITE STRIPES AND TWO END OF ROADWAY MARKERS SHALL BE INSTALLED IN FRONT OF THE BARRIER

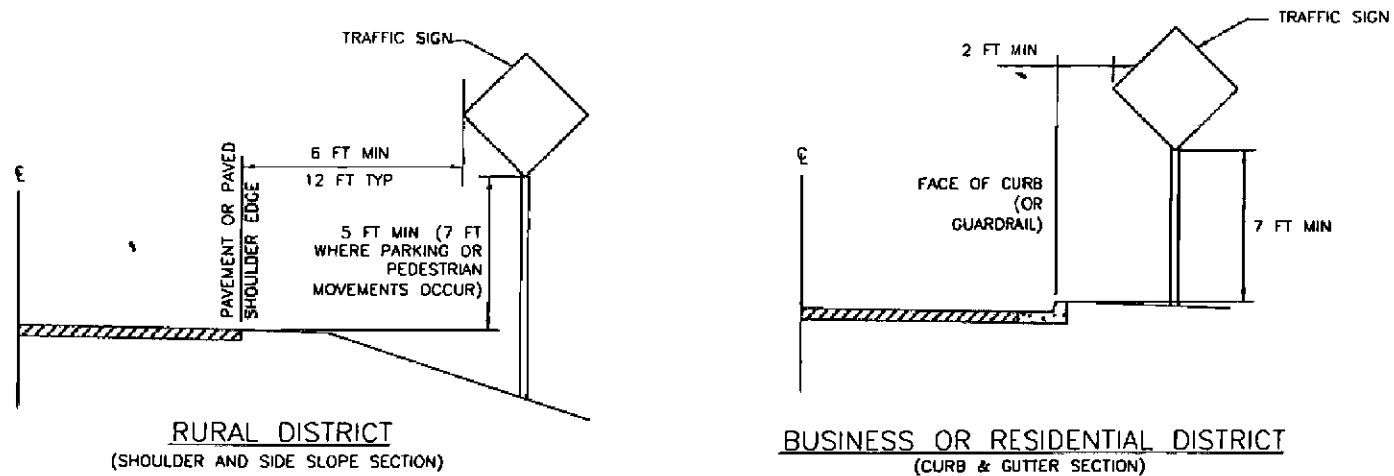
3 BARRICADES AND BARRIERS SHALL BE PERMANENT AND UNMOVABLE (FIRMLY AFFIXED TO THE GROUND) AND EXTEND ACROSS THE ENTIRE ROADWAY

4 A ROAD CLOSED 500 FT (W20-3) BLACK ON YELLOW, SHALL BE INSTALLED ON EACH APPROACH ROADWAY TO THE BRIDGE ADJUST SIGN LOCATION IF REQUIRED

SPECIFICATIONS MISSISSIPPI STANDARD SPECIFICATIONS FOR STATE AID ROAD AND BRIDGE CONSTRUCTION AND MANUAL ON UNIFORM TRAFFIC CONTROL DEVICES (MUTCD) CURRENT EDITIONS

OFFICE OF STATE AID ROAD CONSTRUCTION MISSISSIPPI DEPARTMENT OF TRANSPORTATION	
<b>BRIDGE CLOSURE</b>	
BY: JBM	DATE: APRIL 28, 2011
SA-BC 1	

8-1



RURAL DISTRICT  
(SHOULDER AND SIDE SLOPE SECTION)

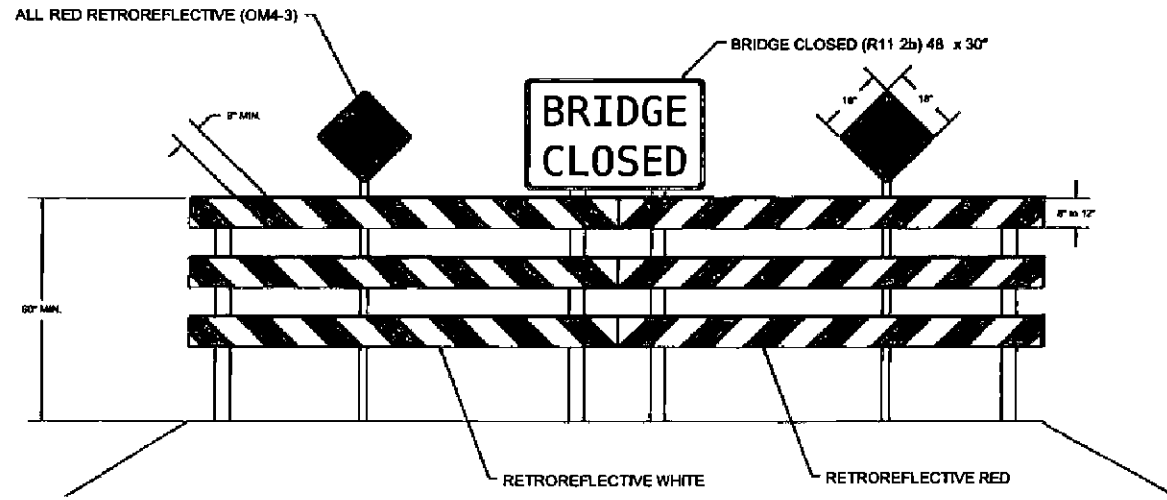
BUSINESS OR RESIDENTIAL DISTRICT  
(CURB & GUTTER SECTION)

**WARNING SIGN INSTALLATION DETAIL**

**NOTES**

- 1 A STRUCTURALLY SOUND BARRIER SHALL BE CONSTRUCTED AT EACH END OF THE BRIDGE TO PHYSICALLY CLOSE THE BRIDGE
- 3 BRIDGE CLOSED SIGNS (R11-2b) STRUCTURALLY SOUND TYPE III BARRICADES WITH RED AND WHITE STRIPES AND TWO END OF ROADWAY MARKERS SHALL BE INSTALLED IN FRONT OF THE BARRIER
- 3 BARRICADES AND BARRIERS SHALL BE PERMANENT AND UNMOVABLE (FIRMLY AFFIXED TO THE GROUND) AND EXTEND ACROSS THE ENTIRE ROADWAY
- 4 A ROAD CLOSED 500 FT (W20-3) BLACK ON YELLOW, SHALL BE INSTALLED ON EACH APPROACH ROADWAY TO THE BRIDGE ADJUST SIGN LOCATION IF REQUIRED

SPECIFICATIONS MISSISSIPPI STANDARD SPECIFICATIONS FOR STATE AID ROAD AND BRIDGE CONSTRUCTION AND MANUAL ON UNIFORM TRAFFIC CONTROL DEVICES (MUTCD) CURRENT EDITIONS



**BARRICADE DETAIL**

OFFICE OF STATE AID ROAD CONSTRUCTION MISSISSIPPI DEPARTMENT OF TRANSPORTATION		
<b>BRIDGE CLOSURE</b>		
BY JBM	DATE APRIL 28 2011	SA-BC-1

**REPORT OF CRITICAL FINDINGS**

DATE Oct 3, 2016

STRUCTURE NUMBER SA130000000081

FEATURE INTERSECTED Station Creek

ROAD CARRIED TVA Station Road

LOCATION SEC 34 T17S R 6E

STRUCTURE SIZE AND TYPE One span steel I-girders with timber plank deck and asphalt wearing surface with concrete abutments

INSPECTOR (Name, Organization, telephone, e-mail) Luke McMahan, Michael Baker Intl 601 607 8724, Ellis McMahan@mbakerintl.com

**CRITICAL FINDINGS (include sketches photos and any other relevant data)**

There are several large holes in the timber deck up to 4 5 feet x 3 0 feet. There are 2 large holes in the left lane of the bridge that render the lane unusable. The deck planks from the left fascia to beam 3 are deteriorated/rotted and unserviceable. There are additional smaller holes due to rotted planks at the right edge of the bridge. The drivable portion of the bridge is 10 75 feet wide making it barely wide enough for one lane of traffic however, the approach roadway is 18 foot wide and the original bridge width is 21 5 feet out to out. The metal railing is completely missing/destroyed on the bridge and there is an excessive amount of asphalt (10"-12") on top of the timber decking. The bridge is posted for only 3 tons in addition to the findings noted above and it should be closed immediately until it can be replaced or corrective action is taken (See Photos attached)

**ACTIONS TAKEN**

BRIDGE CLOSED TIME AND DATE \_\_\_\_\_

SIGNS AND DETOUR IN PLACE

REPAIRS MADE (include sketches photos, etc ) \_\_\_\_\_

OWNER NOTIFIED \_\_\_\_\_ (Yes) \_\_\_\_\_ (No)

PERSON CONTACTED (Name and Organization, time and date)


\_\_\_\_\_  
\_\_\_\_\_  
\_\_\_\_\_



Bridge and Approach



Hole in deck



Bay 2, rotted timber deck and corroded steel beams

NO \_\_\_\_\_


**IN THE MATTER OF AUTHORIZING WILLIE C ORR AN EMPLOYEE OF  
DISTRICT FOUR TO SIGN INVOICES LESS THAN \$500 00 WITHOUT OBTAINING  
A PURCHASE ORDER**

---

There came on this day for consideration the matter of authorizing Willie C Orr an employee of District Four to sign invoices less than \$500 00 without obtaining a purchase order

After motion by Shelton Deanes and second by Lynn Horton this Board doth vote unanimously to authorize and approve of Willie C Orr to sign invoices for district four under \$500 00 without obtaining a purchase order

SO ORDERED this the 6<sup>th</sup> day of October, 2016

A handwritten signature in black ink, appearing to be 'R. B. Horton', written over a horizontal line.

President

NO \_\_\_\_\_

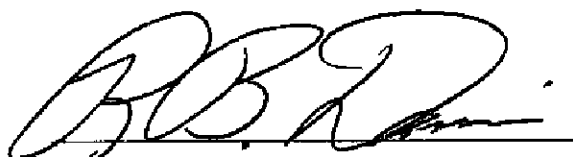
**IN THE MATTER OF AUTHORIZING THE SHERIFF TO TRAVEL TO THE WINTER  
SHERIFF CONFERENCE**

---

There came on this day for consideration the matter of authorizing the Sheriff to travel to the Winter Sheriff Conference


After motion by Lynn Horton and second by Luke Lummus this Board doth vote unanimously to authorize and approve the Sheriff to travel, December 5-9, 2016 to Biloxi, MS to attend the MS Sheriff's Conference as attached hereto as Exhibit A

SO ORDERED this the 6<sup>th</sup> day of October, 2016

A handwritten signature in black ink, appearing to be 'B. B. R.', written over a horizontal line.

President





## Conferences

### The 2016 Winter Conference

**DATES** December 5-9 2016  
**PLACE** IP Casino, Resort & Spa  
850 Bayview Ave.  
Biloxi MS

To make reservations call 1-888-946-2847 and identify yourself as participants of Mississippi Sheriffs Association (S160318) and present a credit card number to hold your reservation.

Room rates are \$55.00 Standard Room

The Hotel does not take personal or company checks as method of payment on check-in day Credit cards or Debit cards are the only valid forms of payment accepted at check-in. You must present your County tax I D document in order for taxes to be waived

**\*\*\*CUT OFF DATE IS NOVEMBER 11, 2016\*\*\*  
NO REGISTRATION FEE**

#### Vendor Registration Form

Stacie Rutland  
Executive Director

MostWanted  
Government  
Websites.com

Promote Your  
Business Here

Promote Your  
Business Here

Promote Your  
Business Here

Promote Your  
Business Here

## Mississippi Sheriffs' Association

Stacie Rutland, Executive Director

PO Box 991 • Jackson, MS 39205 • 601-500-1059

[Home](#) | [Advertise With MSA](#) | [Association Directory](#)  
[Conferences](#) | [Message From The President](#) | [Quick Links](#) | [Contact Us](#)

INTENTIONALLY  
BLANK  
LEFT

NO \_\_\_\_\_

**IN THE MATTER OF APPOINTING LYNN HORTON AND R B DAVIS TO SERVE ON  
THE BOARD OF GOLDEN TRIANGLE REGIONAL SOLID WASTE**

---

There came on this day for consideration the matter of appointing Lynn Horton and R B Davis to serve on the Board of Golden Triangle Regional Solid Waste

After motion by Luke Lummus and second by Shelton Deanes this Board doth vote unanimously to authorize and approve to appoint Lynn Horton and R B Davis to serve on the Board of Golden Triangle Solid Waste beginning January 1, 2017 and expiring on December 31, 2020

SO ORDERED this the 6<sup>th</sup> day of October, 2016

A handwritten signature in black ink, appearing to be 'R B Deanes', written over a horizontal line.

President



**GOLDEN TRIANGLE**  
**REGIONAL SOLID WASTE MANAGEMENT AUTHORITY**  
P O Box 1619 • 9778 Old West Point Road  
Starkville Mississippi 39760  
(662) 324-7566 • Fax (662) 320-9212

October 2, 2016

Clay County Board of Supervisors  
Attn R B Davis  
P O Box 815  
West Point, MS 39773

Dear Mr Lummus

The following terms on the Board of the Golden Triangle Regional Solid Waste Management Authority will expire on December 31, 2016

**R B Davis**  
**Lynn Horton**

Please fax or mail me a copy of the minutes showing the appointment or reappointment to this position which will be effective January 1, 2017 and expires on December 31, 2020 Also, please complete and return the attached form on new appointee(s) Thank you for your assistance

Please call if you have any questions

Sincerely,

Jimmy Sloan  
Executive Director

JS/pt

Cc R B Davis  
Lynn Horton

*Protecting Tomorrow's Environment Today*

NO \_\_\_\_\_

**IN THE MATTER OF TRANSFERRING INTEREST EARNED**

---

There came on this day for consideration the matter of transferring interest earned

It appears to this Board interest has been earned on the Payroll Clearing Account in the amount of \$ 1 94 and in the Insurance Clearing Account in the amount of \$ 42 for and the said amounts should be transferred and settled to the General Operating Fund

After motion by Lynn Horton and second by Shelton Deanes this Board doth vote unanimously to authorize the said transfer as stated above

SO ORDERED this the 6th day of October, 2016



President

NO \_\_\_\_\_

**IN THE MATTER OF A TRANSFER OF FUNDS**

---

There came on this day for consideration the matter of a Transfer of Funds

It appears to this Board a Transfer of Funds is needed to be made to Fund No 240, District 4 B & I 2008 Debt Service Fund from Fund No 154, District 4 Road Fund in the amount of \$ 13,135 49 as budgeted in order for the said fund to not be overdrawn for the month of September 30, 2016

After motion by Shelton Deanes and second by Luke Lummus this Board doth vote unanimously to authorize the said transfer as stated above

SO ORDERED this the 6th day of October, 2016



President

NO \_\_\_\_\_

**IN THE MATTER OF GOING INTO CLOSED SESSION**

---

There came on this day for consideration the matter of going into closed session

After motion by Shelton Deanes and second by Luke Lummus this Board doth vote unanimously to authorize and approve to go into closed session

SO ORDERED this the 6<sup>th</sup> day of October, 2016



President

NO \_\_\_\_\_


**IN THE MATTER OF GOING FROM CLOSED SESSION TO EXECUTIVE SESSION  
AS ALLOWED UNDER SECTION 25-41-7 OF THE MISSISSIPPI CODE**

---

There came on this day for consideration the matter of going from closed session to executive session as allowed under section 25-41-7 of The Mississippi Code

After motion by Lynn Horton and second by Luke Lummus this Board doth vote unanimously to authorize and approve to go from closed session to executive session as allowed under Section 25-41-7 of the Mississippi Code to discuss a potential litigation matter and the potential sale of property

SO ORDERED this the 6<sup>th</sup> day of October, 2016



President

NO \_\_\_\_\_

**IN THE MATTER OF COMING OUT OF EXECUTIVE SESSION**

---

There came on this day for consideration the matter of coming out of executive session.  
After motion by Lynn Horton and second by Luke Lummus this Board doth vote  
unanimously to come out of executive session

SO ORDERED this the 6<sup>th</sup> day of October, 2016

A handwritten signature in black ink, appearing to be "L. Horton", written over a horizontal line.

President



NO \_\_\_\_\_

**IN THE MATTER OF APPROVING THE LEASE AGREEMENT WITH M & L  
BUILDING FOR OFFICE SPACE FOR THE YOUTH COURT OFFICE**

---

There came on this day for consideration the matter of approving the lease agreement with M & L Building for office space for the youth court office

It appears to this Board the county has rented the office building located directly behind the courthouse on 120 Jordan Avenue for \$350 per month to house the Youth Court Office, and,

It appears to this Board newly renovated office space has become available directly across the street from the front door of the Courthouse located at 360 Court Street at a cost of \$400 per month which provides much better office conditions for the youth court office

After motion by Lynn Horton and second by Luke Lummus this Board doth vote unanimously to authorize and approve to terminate the rental agreement with the Prather family on the office space as located on 120 Jordan Avenue and to authorize and approve to enter into a lease agreement as attached hereto as Exhibit A with M & L Building LLC which will provide sufficient and adequate office space for the Youth Court office

SO ORDERED this the 6<sup>th</sup> day of October, 2016



President

## LEASE, FIXED TERM

This agreement is entered into on **November 1, 2016** between **M&L Building, LLC** hereinafter referred to as "landlord" and **Clay County, Mississippi** referred to as "tenant "

**1 PREMISES** Landlord rents to tenant those premises commonly known and referred to as **M&L Building, 360 Court Street, West Point, MS** for use and occupancy as a residence for afore stated individuals only No other persons may occupy the premises without the express written consent of landlord obtained in advance Said tenancy shall commence on **November 1, 2016** and continue for a period of **one year**

**2 RENT** Tenant shall pay to landlord rent in the amount of **\$400 00** in advance on the first day of each calendar month

**3 LATE CHARGES** In the event the rent shall not be paid in full by the fifth day of the month, or in the event that a check tendered for the rent shall be for any reason dishonored, then, in either of those events, a late charge shall accrue in the amount of **\$0 00** which shall be due and payable forthwith in addition to any rent unpaid

**4 SECURITY DEPOSIT** Tenant has deposited with landlord the sum of **\$0 00** as and for a security deposit Said deposit may be applied by landlord to any purpose permitted by law and upon termination of this agreement accounted for according to law No part of said deposit shall be deemed a last month rent, or rent for any particular month, nor shall it be applicable to any particular obligation arising out of this agreement at the request of tenant In the event landlord shall, in his discretion, use any portion of the deposit for a purpose permitted by law during the life of this agreement, then tenant shall replenish the same to its original amount upon written notice from landlord to do so

**5 UTILITIES** Tenant shall pay all utilities

**6 ASSIGNMENT AND SUBLETTING** Tenant may not assign or sublet the whole or any part of the premises rented to him hereunder

**7 CONDITION OF PREMISES** Tenant has inspected the premises, including all appliances and furnishing supplied therewith, and acknowledges the same to be in good order and repair, unless noted to the contrary on landlord's copy of this agreement Upon surrender of possession of the premises by tenant, tenant shall return the said premises and all appliances and furnishings supplied therewith clean and in at least as good a condition as they were received by tenant, normal wear and tear excepted Burns, stains, holes, or tears of any size or kind in the carpeting, draperies, curtains, or walls shall not constitute normal wear and tear Tenant acknowledges that no representations have been made to him by landlord with respect to landlord's intentions with respect to any improvements, alterations, decorations, or repairs to the premises except as may otherwise be noted in this agreement

**8 MAINTENANCE AND REPAIR** During the life of this agreement, tenant shall keep the premises in clean and sanitary condition, dispose of all rubbish, garbage and waste promptly and in a clean and sanitary manner, properly use and operate all electrical, gas and plumbing fixtures and keep the same in clean condition, not permit any person in or about the premises with tenant's permission to deface, damage or remove any part of the structure of the premises or the facilities, equipment or appurtenances thereto, nor personally do such things, occupy and use the premises in accord with the

purpose for which they were rented to him. Tenant shall be responsible for all expenses in connection with any repairs caused by tenant's failure to comply with the foregoing conditions. Notwithstanding the foregoing, it is landlord's obligation to maintain the premises in a habitable condition. However, landlord is not responsible for defective conditions caused by tenant's wrongful or negligent actions or inactions or those of any person upon the premises with tenant's permission. Landlord may, with 24-hour written or verbal notice, enter premises to conduct maintenance inspections.

**9 USE OF PREMISES** The premises are rented to tenant for office purposes only. Neither tenant nor any person on the premises with his permission shall disturb, annoy, inconvenience or endanger other tenants in the building, or neighbors, whether such neighbors are tenants of the landlord or not. Tenant shall perform no alterations or redecorations of the premises without landlord's prior written consent. Tenant shall comply with such Rules and Regulations, pertaining to use of common areas and other things, as may be distributed or posted by landlord from time to time. Failure to comply with such rules may be deemed a breach of this agreement at the discretion of the landlord. Such rules and regulations are provided with this agreement. Any alterations to such rules and regulations shall be deemed effective 30 days after delivery to tenant.

**10 PETS** No pets shall be brought on to the premises without landlord's prior written consent.

**11 LANDLORD'S ENTRY** Landlord may enter the premises for the purpose of inspecting the same, or for any other purpose permitted by law, upon notice, under the provisions of applicable state law. Upon 24-hour written or verbal notice, such entry may occur during normal business hours, or at any time in the case of emergency, with or without the presence of tenant. Tenant shall not add or change any locks or security devices on the premises without landlord's prior written consent, and must, in the event of such change, forthwith provide to landlord a key or keys.

**12 INSURANCE** Landlord will not insure tenant against any personal injury or property damage, including that caused by an act or omission of any other tenant or third party, or by any criminal act or activity, or any other cause whatsoever. Tenant is responsible for procuring his own insurance. Any policy must designate the Landlord as an additional insured.

**13 NOTICES** Service by landlord of any notice required or permitted by law upon any tenant signatory to this agreement shall be deemed service upon all such tenant signatories.

**14 ABANDONMENT** The premises shall be deemed abandoned by tenant if, after a failure by tenant to pay an installment of rent pursuant to the "RENT" paragraph hereof, or any portion thereof, for any rental month, and after the date of service of a written notice on Tenant pursuant to applicable state law, demanding that tenant either pay the amount of rent then due or quit the premises, Tenant has been absent from the premises for a period of 14 consecutive days, and tenant has neither contacted landlord in person nor cured said rent default.

**15 PERSONAL PROPERTY LEFT ON PREMISES** After tenant vacates the premises, landlord may store any personal property left behind for a period of 30 days. If tenant fails to pick up said property within that time, during which time landlord shall surrender the same to tenant cost free, such property, regardless of its value, shall become the property of the landlord and may be retained by him or disposed of as landlord sees fit.

**16 ATTORNEY FEES** In the event of the institution of any proceedings to enforce this agreement or any part thereof, the Landlord in such proceeding shall be entitled to a reasonable attorney fee and

costs of litigation

**17 WAIVER.** Landlord's failure to require strict compliance with the conditions of this agreement, or to exercise any right provided herein, shall not be deemed a waiver by landlord of such condition or right. Landlord's acceptance of rent with knowledge of any default under this agreement by tenant shall not be deemed a waiver of such default, nor shall it limit landlord's rights with respect to that or any subsequent default

**18 WILLFUL HOLDING OVER** If tenant willfully and maliciously remains in possession of the premises after expiration or termination of the tenancy, landlord may recover any and all statutory damages in addition to any other remedy permitted by law for such withholding of possession


**19 SERVICE OF NOTICES** Notices, demands and service of process may be served on landlord by service on the following individual at the following address during normal business hours **Peggy J Coleman, 43 Briggs Road, West Point, Ms**

**20 PARTIES** For the purposes of this agreement, the term "landlord" includes the owner and any other person acting upon his behalf with his authorization. The term "tenant" includes all persons designated as such in this agreement. The use of the term "landlord" or "tenant" herein shall refer to all such, regardless of number or gender

**21 SEVERABILITY** If any provision, or part thereof, shall be declared invalid, said invalidity shall not affect the balance of such provision, or any other provision hereof

**22 RENEWAL** Tenant shall have the option to renew this lease for an additional term for a period of one year after the expiration of the original term. At the expiration of the renewal term the Tenant shall have another option to renew the lease for an additional term of one year. The said renewals shall be on the same terms and conditions as in the original lease (except for the options to extend the lease). Notice of the Tenant's exercise of its options herein shall be given in writing to the Landlord 60 days prior to the expiration of the term of the lease

**23 WHOLE AGREEMENT** This document, including all attachments hereto, constitutes the entire agreement between the parties and supersedes any oral or written representations or agreements that may have been made by either party. Tenant represents that he has relied solely on his own judgment, experience, and expertise in entering into this agreement with landlord



BY B. B. DAVIS, President of Clay County  
 Board of Supervisors

ATTEST

Amy Berry  
 Amy Berry, Clerk of the  
 Board of Supervisors of Clay County,  
 Mississippi

"LESSEE"

842

MOSELEY-LaGRONE BUILDING, LLC

BY Peggy J Coleman  
Peggy J Coleman  
Moseley-LaGrone Building, LLC, President

ATTEST

Bonner Coleman, Secretary,  
by Lee S Coleman, P O A

STATE OF MISSISSIPPI  
COUNTY OF CLAY

Personally appeared before me, on this the 28th day of October, 2016, within my jurisdiction, the within named R. B. David, President and Amy Berry, who acknowledged that they are the President and Clerk, respectively, of the Board of Supervisors of Clay County, Mississippi, and that for and on behalf of said County and as its act and deed, they signed, sealed and delivered the foregoing Lease, for the purposes therein mentioned, on the day and year therein

Robert S. Hamilton  
By Robert S. Hamilton, D.C.  
Notary Public

STATE OF MISSISSIPPI  
COUNTY OF CLAY

Circuit Clerk & Ex-Officio Notary Public  
My Commission Expires Jan 6, 2020

Personally appeared before me, on this the 28th day of October, 2016, within my jurisdiction, the within named Peggy Coleman and Bonner Coleman, by Lee S Coleman, P O A, who acknowledged that they are the President and Secretary, respectively, of the Moseley-LaGrone Building, LLC and that for and on behalf of said County and as its act and deed, they signed, sealed and delivered the foregoing Lease, for the purposes therein mentioned, on the day and year therein

Robert S. Hamilton  
By Robert S. Hamilton, D.C.  
Notary Public

Circuit Clerk & Ex-Officio Notary Public  
My Commission Expires Jan 6, 2020

NO \_\_\_\_\_

**IN THE MATTER OF APPROVING THE PAY REQUESTS**

---

There came on this day for consideration the matter of approving the pay requests

After motion by Luke Lummus and second by Shelton Deanes this Board doth vote unanimously to authorize and approve for funds to be requested and upon receipt funded to fund pay requests no 5 with the ARC Funds, partial pay estimate no 6, and no 7 for CDBG funds all associated with the Siloam Water Association Grant as attached hereto as Exhibit A

SO ORDERED this the 6<sup>th</sup> day of October, 2016

A handwritten signature in black ink, appearing to be 'B. B. Deanes', written over a horizontal line.

President

**AFFIDAVIT CERTIFYING  
PAYMENT TO ALL SUBCONTRACTOR AND SUPPLIERS**

I acknowledge that, pursuant to Miss Code Ann. §31-5-25 and H.B. 1562, Laws of 2002 that I am required to submit monthly certification indicating payments to subcontractors and/or suppliers on prior payment request. I, the undersigned Contractor, do hereby certify that I have paid the following amounts to subcontractors and/or suppliers for Work which has been performed and incorporated into previous Partial Payment Requests which were issued and payment received from the Owner on the project listed below. I understand that this document must be submitted on a monthly basis after the submittal, approval and payment of Partial Payment Request #1. I understand that the OWNER reserves the right to require me, the undersigned, to provide verification of payment and/or additional information.

Project Name and Number SILOAM WATER DIST., INC. CDBG#1131-14-013-PF-01  
SPONSOR CLAY CO BD OF SUPERVISORS

Subcontractor <u>N/A</u>	Amount _____
Subcontractor _____	Amount _____
Subcontractor _____	Amount _____
Subcontractor _____	Amount _____
Subcontractor _____	Amount _____
Subcontractor _____	Amount _____
Subcontractor _____	Amount _____
Subcontractor _____	Amount _____

*K:\specifications\original specifications\contract documents\affidavit certifying.doc*

Supplier \_\_\_\_\_ Amount \_\_\_\_\_  
 Supplier \_\_\_\_\_ Amount \_\_\_\_\_  
 Supplier \_\_\_\_\_ Amount \_\_\_\_\_  
 Supplier \_\_\_\_\_ Amount \_\_\_\_\_  
 Supplier \_\_\_\_\_ Amount \_\_\_\_\_  
 Supplier \_\_\_\_\_ Amount \_\_\_\_\_  
 Supplier \_\_\_\_\_ Amount \_\_\_\_\_

(Attach additional list of subcontractors and/or suppliers with amounts if necessary)

Contractor Name and Title ROBERT L. YOUNG, MANAGER  
DONALD SMITH CO., INC.  
 Contractor Certificate of Responsibility Number 14810

Contractor Signature Robert L. Young Date 9/22/16

STATE OF MISSISSIPPI  
 COUNTY OF MS

SWORN TO AND SUBSCRIBED BEFORE ME, the undersigned notary public,  
 this the 22nd day of September 2016

Alison M. Holloway  
 NOTARY PUBLIC

STATE OF MISSISSIPPI  
 NOTARY PUBLIC  
 My commission expires  
 ID # 11427  
 ALISON M. HOLLOWAY

Commission Expires  
 July 12 2019  
 LEE COUNTY

ATTACHMENT "B"

K:\specifications\original specifications\contract documents\affidavit certifying.doc



**Mississippi Development Authority  
Community Services Division  
Request for Cash**

Program **Community Development Block Grant Program**

Section A. General Information		Section B. Project Information		
Recipient	Clay County Board of Supervisors	Grant No	Contract No	Project No
Mailing Address	Post Office Box 815		1131 14 D13-PF 01	
Street Address	205 Court Street	Services Rendered		
City State Zip	West Point MS 39773	From	To	Request No
Telephone No	(662) 494 3124	August 22 2016	Thru	September 22 2016
				7
				MDA Staff Initials

Activity Description	Budget Amount	Total Prior Request to Date	This Request	Remaining Balance	Activity Numbers
Administration	\$ 40,000.00	\$ 32,000.00	\$	\$ 8,000.00	14169
Public Facilities	\$ 386,700.00	\$ 317,653.15	\$ 46,813.57	\$ 22,233.28	14168
3				\$	
4				\$	
5				\$	
6				\$	
7				\$	
8				\$	
<b>Total</b>	\$ 426,700.00	\$ 349,653.15	\$ 46,813.57	\$ 30,233.28	


**Required Accomplishment Narrative (Please provide a brief update on this project.)**

Construction is underway and is 80% complete

I hereby Certify That (a) the services covered by this request have not been received from the Federal Government/State Government or expended for such services under any other contract agreement or grant, (b) the amount requested will be expended for allowable costs / expenditures under the terms of the contract agreement or grant, (c) the amount requested herein does not exceed the total funds obligated by contract, and (d) the funds are requested for only immediate disbursements.

I hereby Certify That the goods sold and/or services rendered have been delivered and/or performed in good order within the time listed above and are in compliance with all statutory requirements and regulations. I certify that this request does not include any advances or funds for future obligations.

Is this your final request for cash on this contract?      YES          X          NO

  
Signature of Authorized Official


9/23/2016  
Date Signed

R. B. Davis, President  
Typed Name and Title of Authorized Official

Phyllis W. Benson GTPDD  
Prepared By

(662) 320 2007  
Preparer's Telephone No

9/23/2016  
Date Prepared



**To be completed by MDA Authorized Official**

APPROVED BY \_\_\_\_\_ DATE \_\_\_\_\_  
Signature Authorized MDA Representative

MS Voucher Number	Vendor Number	Fund Number	Cost Center	Activity Code	Org	County Code	Expense



**Mississippi Development Authority  
Consolidated Support Sheet**

Program  
Recipient Clay County Board of Supervisors  
Request for Cash Number 7

Contract Number 1131 14 013 PF 01  
Total Amount Requested \$46 813 57

IDIS #	Line Items	Vendor	Invoice #	Total Invoice	Amount of This Request	Match	Amount Budgeted	Amount Requested to Date	Balance
	General Administration						\$35,000 00	\$27,000 00	\$8,000 00
	Application Preparation (CDBG C	GTPDD				\$0 00	\$5,000 00	\$5,000 00	\$0 00
	<b>Total Administration</b>			\$0 00	\$0 00	\$0 00	\$40,000 00	\$32,000 00	\$8,000 00
	Engineering / Architectural	Calvert Spradling Engineers	6252	\$3,719 30	\$3,719 30	\$0 00	\$65,500 00	\$60,182 90	\$5,317 10
	<b>Total Engineering / Architectural</b>			\$3,719 30	\$3,719 30	\$0 00	\$65,500 00	\$60,182 90	\$5,317 10
	Contingencies						\$26,000 00	\$9,083 82	\$16,916 18
	<b>Total Contingencies</b>			\$0 00	\$0 00	\$0 00	\$26,000 00	\$9,083 82	\$16,916 18
	Construction	Donald Smith Company, Inc.	PP #6	\$60,325 00	\$43,094 27	\$17,230 73	\$295,200 00	\$295,200 00	\$0 00
	<b>Total Construction</b>			\$60,325 00	\$43,094 27	\$17,230 73	\$295,200 00	\$295,200 00	\$0 00
<b>GRAND TOTAL</b>				\$64,044 30	\$46,813 57	\$17,230 73	\$426,700 00	\$398,466 72	\$30,233 28

Services Rendered Beginning August 22, 2016 Thru September 22, 2016

Cumulative \$398,466 72 Program Expenditures Plus (+) \$98,771 03 Matching Expenditures Equals (=) \$493,237 75 Total Expenditures

I Herby Certify That (a) the services covered by this request have not been received from the Federal / State Government or expended for such services under any other contract agreement or grant, (b) the amount requested will be expended for allowable costs / expenditures under the terms of the contract agreement or grant (c) the amount requested herein does not exceed the total funds obligated by contract and (d) the funds are requested for only immediate disbursements

I Herby Certify That the goods sold and/or services rendered have been delivered and/or performed in good order within the time listed above and are in compliance with all statutory requirements and regulations. I certify that this request does not include any advances or funds for future obligations

  
Signature of Authorized Official

10/6/2016  
Date Signed

Phyllis W Benson GTPDD  
Prepared By

R B Davis, President  
Typed Name and Title of Authorized Official

(662) 320 2007  
Preparer's Telephone No



**Mississippi Development Authority  
Community Services Division  
Request for Cash**

<b>Section A: General Information</b>		<b>Section B: Project Information</b>		
Recipient	Clay County Board of Supervisors	Grant No	Contract No	Project No
Billing Address	Post Office Box 815		MS-17-889	
Street Address	205 Court Street	Services Rendered		
City State Zip	West Point MS 39773	From	To	Request No
Telephone No.	(662) 494 3124	August 22 2016	Thru	5
			September 22 2016	MDA Staff Initials

Activity Description	Budget Amount	Total Prior Request to Date	This Request	Remaining Balance	Activity Numbers
Administration		\$ -		\$ -	
Public Facilities	\$ 75,000.00	\$ 46,450.32	\$ 10,062.48	\$ 18,487.20	
				\$ -	
				\$ -	
				\$ -	
				\$ -	
				\$ -	
				\$ -	
				\$ -	
<b>Total</b>	<b>\$ 75,000.00</b>	<b>\$ 46,450.32</b>	<b>\$ 10,062.48</b>	<b>\$ 18,487.20</b>	


**Required Accomplishment Narrative (Please provide a brief update on this project )**

Construction is underway and is 80% complete

I hereby Certify That (a) the services covered by this request have not been received from the Federal Government/State Government or expended for such services under any other contract agreement or grant, (b) the amount requested will be expended for allowable costs / expenditures under the terms of the contract agreement or grant, (c) the amount requested herein does not exceed the total funds obligated by contract; and (d) the funds are requested for only immediate disbursements


I hereby Certify That the goods sold and/or services rendered have been delivered and/or performed in good order within the time listed above and are in compliance with all statutory requirements and regulations. I certify that this request does not include any advances or funds for future obligations.

Is this your final request for cash on this contract?      YES                X                NO

  
Signature of Authorized Official

10/6/2016  
Date Signed

R. B. Davis, President  
Typed Name and Title of Authorized Official



Phylis w. Benson GTPDD  
Prepared By

Phylis w, Benson, GTPDD  
Preparer's Telephone No

**TO BE COMPLETED BY MDA AUTHORIZED OFFICIAL**

APPROVED BY \_\_\_\_\_ DATE \_\_\_\_\_  
Signature Authorized MDA Representative

MS Voucher Number	Vendor Number	Fund Number	Cost Center	Activity Code	Org	County Code	Expense



**Mississippi Development Authority  
Consolidated Support Sheet**

Program  
 Recipient Clay County Board of Supervisors Contract Number MS 17 889  
 Request for Cash Number 5 Total Amount Requested \$10 062 48

IDIS #	Line Items	Vendor	Invoice #	Total Invoice	Amount of This Request	Match	Amount Budgeted	Amount Requested to Date	Balance
	General Administration	GTPDD			\$0 00				\$0 00
	Application Preparation (CCBG Only)								\$0 00
	<b>Total Administration</b>			<b>\$0 00</b>	<b>\$0 00</b>	<b>\$0 00</b>	<b>\$0 00</b>	<b>\$0 00</b>	<b>\$0 00</b>
	Engineering / Architectural	Calvert-Spradling Engineers	6252	\$3,719 30	\$0 00	\$3,719 30			\$0 00
	<b>Total Engineering / Architectural</b>			<b>\$3,719 30</b>	<b>\$0 00</b>	<b>\$3,719 30</b>	<b>\$0 00</b>	<b>\$0 00</b>	<b>\$0 00</b>
	Contingencies						\$5,000 00		\$5,000 00
	<b>Total Contingencies</b>			<b>\$0 00</b>	<b>\$0 00</b>	<b>\$0 00</b>	<b>\$5,000 00</b>	<b>\$0 00</b>	<b>\$5,000 00</b>
	Construction	Donald Smith Company, Inc.	PP #8	\$80,326 00	\$10,082 48	\$50,262 52	\$70,000 00	\$58,512 80	\$13,487 20
	<b>Total Construction</b>			<b>\$80,326 00</b>	<b>\$10,082 48</b>	<b>\$50,262 52</b>	<b>\$70,000 00</b>	<b>\$58,512 80</b>	<b>\$13,487 20</b>
<b>GRAND TOTAL</b>				<b>\$84 044 30</b>	<b>\$10 062 48</b>	<b>\$53 881 82</b>	<b>\$75 000 00</b>	<b>\$58 512 80</b>	<b>\$18 487 20</b>

Services Rendered Beginning August 22, 2016 Thru September 22, 2016


Cumulative \$58,512 80 Plus (+) \$438,724 95 Equals (=) \$493,237 75  
 Program Expenditures Matching Expenditures Total Expenditures

I Herby Certify That (a) the services covered by this request have not been received from the Federal / State Government or expended for such services under any other contract agreement or grant, (b) the amount requested will be expended for allowable costs / expenditures under the terms of the contract agreement or grant, (c) the amount requested herein does not exceed the total funds obligated by contract; and (d) the funds are requested for only immediate disbursements.

I Herby Certify That the goods sold and/or services rendered have been delivered and performed in good order within the time listed above and are in compliance with all statutory requirements and regulations. I certify that this request does not include any advances or funds for future obligations.

  
 Signature of Authorized Official

R. B. Davis, President  
 Typed Name and Title of Authorized Official



10/8/2016  
 Date Signed

Phyllis W Benson GTPDD  
 Prepared By

(662) 320-2007  
 Preparer's Telephone No



859

EXPENDITURE REPORT # 7

SILOAM WATER ASSOCIATION, INC  
 FOR  
 NEW WATER WELL  
 CSE# 213004

September 29, 2016

	THIS MONTH	TOTAL TO DATE	BUDGET
Donald Smith Construction	60,325 00	401,054 85	\$ 449,628 00 *
Siloam Water Expense			42,771 00
CONSTRUCTION	<u>\$ 60,325 00</u>	<u>\$ 401,054 85</u>	<u>\$ 492,399 00</u>
Engineering	846 30	40,513 90	43,400 00
Inspection	2,873 00	19,669 00	22,100 00
Administration			40,000 00
Contingencies			-
TOTAL COST	<u>\$64,044 30</u>	<u>\$461,237 75</u>	<u>\$ 597,899 00</u>

\*Reflects Change Order #1

Funding	
CDBG	\$ 426,700 00
ARC	\$ 75,000 00
Local-In-Kind	\$ 42,771 00
Local Cash	\$ 53,428 00
	<u>\$ 597,899 00</u>

# Contractor's Application For Payment No

6

		Application Period: 8/22/2016 to 9/22/2016	Application Date 9/22/2016
To (Owner) SILOAM WATER DISTRICT INC	Sponsor CLAY CO BD OF SUPERVISORS	From (Contractor) DONALD SMITH COMPANY INC	Via (Engineer) CALVERT SPRADLING ENGINEERS INC
Project: SILOAM WATER DIST INC	Contract: 300 GPM DEEP WELL		
Owner's Contract No. CDBG #1131 14 013 PF 01	Contractor's Project No		Engineer's Project No 213004

## Application for Payment

### Change Order Summary

Approved Change Orders				
Number	Additions	Deductions		
1	\$ 14 510 00		1 ORIGINAL CONTRACT PRICE	\$ 435 118 00
			2 Net change by Change Orders	\$ 14 510 00
			3 CURRENT CONTRACT PRICE (Line 1 ± 2)	\$ 449 628 00
			4 TOTAL COMPLETED AND STORED TO DATE (Column F on Progress Estimate)	\$ 422 183 00
			5 RETAINAGE	
			a. 5 00% x \$ 422 183 00 (50% of Contract)	\$ 21 108 15
			b. 5 00% x \$ Stored Materials	\$
			c Total Retainage (Line 5a + Line 5b)	\$ 21 108 15
			6 AMOUNT ELIGIBLE TO DATE (Line 4 - Line 5c)	\$ 401 054 85
TOTALS	\$ 14 510 00	\$	7 LESS PREVIOUS PAYMENTS (Line 6 from prior Application)	\$ 340 728 85
			8 AMOUNT DUE THIS APPLICATION	\$ 60 325 00
			9 BALANCE TO FINISH PLUS RETAINAGE (Column G on Progress Estimate + Line 5 above)	48 573 15
			NET CHANGE BY CHANGE ORDERS	\$ 14 510 00

RFR

### Contractor's Certification

The undersigned Contractor certifies that (1) all previous progress payments received from Owner on account of Work done under the Contract have been applied on account to discharge Contractor's legitimate obligations incurred in connection with Work covered by prior Applications for Payment (2) title of all Work materials and equipment incorporated in said Work or otherwise listed in or covered by this Application for Payment will pass to Owner at time of payment free and clear of all Liens security interests and encumbrances (except such as are covered by a Bond acceptable to Owner indemnifying Owner against any such Liens security interest or encumbrances) and (3) all Work covered by this Application for Payment is in accordance with the Contract Documents and is not defective

By Donald Smith Company Inc. DATE 9/22/2016

Payment of \$60 325 00  
 (Line 8 or other attach explanation of other amount)


is recommended by 9-29-16  
 (Engineer) (Date)

Payment of \$60 325 00  
 (Line 8 or other attach explanation of other amount)

is approved by 9/26/2016  
 (Sponsor) (Date)

Approved by \_\_\_\_\_ (Date)

Funding Agency (if applicable) \_\_\_\_\_ (Date)



Progress Estimate

Contractor's Application

For (contract)		Application Number						
		6						
Application Period		Application Date						
8/22/2016 to 9/22/2016		9/22/2016						
A Item		B	Work Completed		E	F		G
Specification Section No	Description	Scheduled Value	C		Materials Presently Stored (not in C or D)	Total Completed and Stored to Date (C + D + E)	% (F/B)	Balance to Finish (B - F)
			From Previous Application (C+D)	This Period				
PHASE 1	<b>GROUND WATER TEST SURVEY</b>					\$		\$
	MOBILIZATION	\$ 21 825 00	21 825 00			\$ 21 825 00	100 00%	\$
	TEST HOLE DRILLING DRILLER'S GAMMA & ELECTRIC LOGS	\$ 43 710 00	43 710 00			\$ 43 710 00	100 00%	\$
	FILLING TEST HOLE	\$ 465 00	0 00			\$ -	0 00%	\$ 465 00
PHASE 2	<b>300 GPM DEEP WELL</b>		0 00			\$		\$
	EARTHWORK & SITE PREPARATION WITH EROSION CONTROL	\$ 12 000 00	0 00	12 000 00		\$ 12 000 00	100 00%	\$
	CRUSHED STONE DRIVEWAY & PARKING AREA	\$ 6 000 00	0 00	4 000 00		\$ 4 000 00	66 67%	\$ 2 000 00
	DEEP WELL (HOLE & CASING)	\$ 85 000 00	85 000 00			\$ 85 000 00	100 00%	\$
	DEEP WELL SCREEN	\$ 3 900 00	3 900 00			\$ 3 900 00	100 00%	\$
	DEEP WELL LAP PIPE	\$ 3 300 00	3 300 00			\$ 3 300 00	100 00%	\$
	PUMP & MOTOR	\$ 62 418 00	62 418 00			\$ 62 418 00	100 00%	\$
	CAMERA REPORT	\$ 3 500 00	3 500 00			\$ 3 500 00	100 00%	\$
	PIPING VALVES AND TESTING	\$ 18 500 00	18 500 00			\$ 18 500 00	100 00%	\$
	ELECTROMAGNETIC MASTER METER & ACCESSORIES	\$ 6 000 00	6 000 00			\$ 6 000 00	100 00%	\$
	CONCRETE BLOCK BUILDING	\$ 41 000 00	41 000 00			\$ 41 000 00	100 00%	\$
	CHEMICAL FEEDING SYSTEMS	\$ 17 000 00	17 000 00			\$ 17 000 00	100 00%	\$
	ABOVE GROUND PIPES PAINTING AND INSULATION	\$ 4 500 00	0 00	4 500 00		\$ 4 500 00	100 00%	\$
	ELECTRICAL AND CONTROLS	\$ 86 000 00	43 000 00	43 000 00		\$ 86 000 00	100 00%	\$
	ALLOWANCE FOR ELECTRIC SERVICE BY 4 COUNTY	\$ 20 000 00	0 00			\$	0 00%	\$ 20 000 00
	CHAIN LINK FENCE MODIFICATIONS	\$ 5 000 00	0 00			\$	0 00%	\$ 5 000 00
	ALTERNATE NO 2	\$ (5 000 00)	5 000 00			\$ (5 000 00)	100 00%	\$
	CO #1	\$ 14 510 00	14 510 00			\$ 14 510 00	100 00%	\$
			0 00			\$		\$
<b>Totals</b>		\$ 449 628 00	358 663 00	\$63 500 00	\$	\$ 422 163 00	93 89162	\$ 27 465 00

813

**Stored Material Summary**

**Contractor's Application**

For (contract)						Application Number 6			
Application Period 8/22/2016 to 9/22/2016						Application Date 9/22/2016			
A	B	C Materials Description	D		E		F		G
Invoice No	Shop Drawing Transmittal No		Stored Previously	Stored this Month		Incorporated in Work		Materials Remaining in Storage (\$) (D+E F)	
		Date (Month/Year)	Amount (\$)	Amount (\$)	Subtotal	Date (Month/Year)	Amount (\$)		
						0.00			0.00
						0.00			0.00
						0.00			0.00
						0.00			0.00
						0.00			0.00
						0.00			0.00
						0.00			0.00
						0.00			0.00
						0.00			0.00
						0.00			0.00
		<b>Totals</b>		0.00	0.00	0.00		0.00	0.00

854



NO \_\_\_\_\_

**IN THE MATTER OF RECESSING**

---

There came on this day for consideration the matter of recessing

After motion by Shelton Deanes and second by Luke Lummus this Board doth vote unanimously to authorize and approve to recess until Thursday, October 27, 2016, at 9 00 a.m at the Clay County Courthouse

SO ORDERED this the 6<sup>th</sup> day of October, 2016



President

**Left  
Blank  
Intentionally**