

**BE IT REMEMBERED** that the Board of Supervisors of Clay County, Mississippi, met at the Courthouse in West Point, MS, on the 6th day of October, 2014, at 9 00 a m , and present were Lynn Horton, Luke Lummus, R. B Davis, Shelton Deanes, and Floyd McKee, President Also present were Amy G Berry, Clerk of the Board, Bob Marshall, Board Attorney, and Eddie Scott, Sheriff, when and where the following proceedings were as determined to wit,

NO \_\_\_\_\_

**IN THE MATTER OF ADOPTING AND AMENDING THE AGENDA FOR THE  
BOARD OF SUPERVISORS MEETING HELD ON OCTOBER 6, 2014**

---

There came on this day for consideration the matter of adopting and amending the agenda \_\_\_\_\_  
for the Board of Supervisors meeting held on October 6, 2014

After motion by Shelton Deanes and second by Lynn Horton the Board doth vote  
unanimously to adopt the agenda as presented

SO ORDERED this the 6th day of October, 2014


  
\_\_\_\_\_  
President

NO \_\_\_\_\_

**IN THE MATTER OF APPROVING THE CLAIMS DOCKET**

---

There came on this day for consideration the matter of approving the claims docket.  
After motion by Lynn Horton and second by Luke Lummus this Board doth vote  
unanimously to approve the said claims docket as attached hereto as Exhibit A  
SO ORDERED this the 6th day of October, 2014

  
\_\_\_\_\_  
President

10/17/2014  
15 13 36CLAY COUNTY  
CLAIMS SUMMARY FOR 10/2014  
FOR THE PERIOD ENDED OCTOBER 06, 2014PAGE 1  
APCSCPRT

CLAIM #	VENDOR NAME	AMOUNT
10	SHERWIN-WILLIAMS OF WEST POINT	179 45
11	WALMART COMMUNITY BRC	25 94
12	WALMART COMMUNITY BRC	17 97-
13	KELLOGG HARDWARE & APPLIANCE	3 17
14	ACTION FIRE & SAFETY	485 00
15	PHILLIP'S HARDWARE	190 77
22	MY OFFICE PRODUCTS, INC	303 86
23	NEWELL PAPER COMPANY	120 00
24	NEWELL PAPER COMPANY	1539 25
25	NEWELL PAPER COMPANY	42 10
26	AIRGAS SOUTH	200 36
27	MY OFFICE PRODUCTS, INC	44 00
28	LANN CHEMICAL	59 50
29	MY OFFICE PRODUCTS, INC	24 50
30	MY OFFICE PRODUCTS, INC	38 18
31	MY OFFICE PRODUCTS, INC	73 50
32	H SCOTT ROSS	237 50
33	LEIGH B PETTIT	67 20
34	DEBBIE DICHIARA	160 00
36	STEWART STAFFORD	850 00
37	R B DAVIS	20 00
41	CASH & CARRY CLEANERS	9 00
42	CASH & CARRY CLEANERS	17 00
43	SUNFLOWER STORE	13 77
44	SUNFLOWER STORE	22 95
45	MISSISSIPPI VITAL RECORDS	81 00
46	AIRGAS SOUTH	27 17
47	ATMOS ENERGY	300 13
48	ATMOS ENERGY	24 52
49	ATMOS ENERGY	544 75
50	ATMOS ENERGY	19 47
52	FOUR-COUNTY ELEC POWER ASSN	31 31
53	FOUR-COUNTY ELEC POWER ASSN	35 84
54	FOUR-COUNTY ELEC POWER ASSN	63 59
57	NEWELL PAPER COMPANY	9 33
58	SHEDRICK HOGAN	125 00
60	SOUTHERN TELECOMMUNICATIONS	57 84
62	NEWELL PAPER COMPANY	92 95
63	NEWELL PAPER COMPANY	9 33-
64	MISSISSIPPI COURT COLLECTIONS	531 74
65	MELANIE A MOREL	25 30
66	CASH & CARRY CLEANERS	9 00
67	CASH & CARRY CLEANERS	17 00
69	FOUR-COUNTY ELEC POWER ASSN	27 40
70	FOUR-COUNTY ELEC POWER ASSN	84 13
71	DIXIE NET	174 17
72	MS TAX ASSESSOR/COLLECTOR ASSO	1000 00
73	PITNEY BOWES GLOBAL FINANCIAL	459 00
74	JOHANNA RICE, LLC	150 00
75	STATE TREASURER FUND 3714	50 00
76	STATE TREASURER FND #3601,#601	224 00
78	FUELMAN	1750 27
79	FUELMAN	1625 53
80	CHEATHAM EYE CARE	159 56
81	CLAY COUNTY MEDICAL CENTER	4570 46
82	ROSE DRUG COMPANY	1119 44
83	GALLOWAY-CHANDLER-MCKINNEY	5581 00
84	FOUR-COUNTY ELEC POWER ASSN	105 34

Page 1

172

## APCSCPRT177229

85	FOUR-COUNTY ELEC POWER ASSN	285 66
86	FOUR-COUNTY ELEC POWER ASSN	48 04
87	FOUR-COUNTY ELEC POWER ASSN	197 19
88	COMMUNITY COUNSELING	95 00
89	COMMUNITY COUNSELING	95 00
90	AMY G BERRY - FEES	136 00
91	DATA SYSTEMS MANAGEMENT, INC	1536 00
92	FIRST EXECUTIVE SEC AGENCY	800 00
93	ORKIN- TUPELO, MS	60 26
94	ORKIN- TUPELO, MS	55 60
95	RICOH USA, INC	87 63
97	SUNFLOWER STORE	18 36
98	WALMART COMMUNITY BRC	54 64
99	SOUTHERN TELECOMMUNICATIONS	838 26
100	WALMART COMMUNITY BRC	47 88
101	GUARDIAN LOCK & KEY	743 00
102	UNIVERSITY SCREEN PRINT	104 97
104	US FOOD SERVICE	2048 50
105	MAR-DAN, INC	476 00
106	PLUM ROSE	400 80
107	UNITED PRODUCE	451 30
108	SYSCO FOOD SERVICES, INC	2078 18
109	DELUXE BUSINESS CHECKS	61 16
110	MY OFFICE PRODUCTS, INC	310 23
111	MY OFFICE PRODUCTS, INC	12 55
112	NEWELL PAPER COMPANY	20 16
113	NEWELL PAPER COMPANY	47 04
114	GARY'S PAWN & GUN SHOP	32 99
115	QUILL CORPORATION	106 95
116	QUILL CORPORATION	199 98
117	QUILL CORPORATION	120 98
118	SUNFLOWER STORE	100 00
119	SUNFLOWER STORE	701 60
120	MERCHANT CO	3716 11
122	WOOD FRUITTICHER GROCERY CO	1420 47
123	GARY'S PAWN & GUN SHOP	118 76
124	GALLS INCORPORATED	146 93
125	MID-SOUTH UNIFORMS	83 28
126	MID-SOUTH UNIFORMS	15 90
127	MID-SOUTH UNIFORMS	8 18
128	MID-SOUTH UNIFORMS	94 00
129	GEORGE'S TIRE SERVICE	20 00
130	NORTH MS MEDICAL CLINIC	103 00
132	NORTH MS MEDICAL CLINIC	15 00
133	WALMART COMMUNITY BRC	39 96
134	NEWELL PAPER COMPANY	532 90
137	FLEMING BOOKBINDING COMPANY	61 93
138	FOUR-COUNTY ELEC POWER ASSN	334 50
139	DELUXE BUSINESS CHECKS	85 88
140	JACKSON BLUEPRINT & SUPPLY INC	590 73
141	WALMART COMMUNITY BRC	17 35
142	REFRIGERATION SUPPLY COMPANY	115 16
143	DAILY TIMES LEADER	115 00
145	MY OFFICE PRODUCTS, INC	37 80
146	PHILLIP'S HARDWARE	810 02
147	REFRIGERATION SUPPLY COMPANY	312 01
148	QUILL CORPORATION	96 97
149	QUILL CORPORATION	167 99
153	ABSOLUTE PRINT SOLUTIONS	998 92
154	BARNEY'S	379 90
155	MID-SOUTH UNIFORMS	141 88
156	MID-SOUTH UNIFORMS	51 76
157	WALMART COMMUNITY BRC	13 76

## APCSCPRT177229

159 SAM'S CLUB	154 06
160 SAM'S CLUB	293 54
161 BERNARD FOODS	825 00
162 SUNFLOWER STORE	100 00
163 PHILLIP'S HARDWARE	70 50
164 WEST POINT TV & APPLIANCE	40 00
165 WALMART COMMUNITY BRC	19 97
166 WALMART COMMUNITY BRC	14 95
167 WALMART COMMUNITY BRC	40 60
168 RADIOSHACK CREDIT SERVICES	17 99
169 SUNFLOWER STORE	6 98
170 GEORGE'S TIRE SERVICE	20 00
171 GEORGE'S TIRE SERVICE	15 00
172 JIM'S AUTO PARTS, WEST POINT	811 42
173 EMERSON ANIMAL HOSPITAL	35 00
174 MISSISSIPPI COURT COLLECTIONS	1442 03
177 C SPIRE WIRELESS	537 08
179 FOUR-COUNTY ELEC POWER ASSN	85 00
180 R J YOUNG COMPANY	140 87
181 C SPIRE WIRELESS	42 14
182 C SPIRE WIRELESS	61 96
183 GEORGE'S TIRE SERVICE	35 00
184 SECURITY SOLUTIONS, LLC	60 00
185 C SPIRE WIRELESS	185 32
188 C SPIRE WIRELESS	46 35
189 CHEATHAM EYE CARE	48 75
190 MARLIN M STEWART III	350 00
191 CHEATHAM EYE CARE	60 71
193 SUNFLOWER STORE	22 95
194 CARDMEMBER SERVICE	3437 39
195 FUELMAN	1851 14
197 STATE TREASURER FND #3601,#601	224 00
198 MELANIE A MOREL	938 40
199 MISS- CIRCUIT CLERK'S ASSOC	500 00
200 CASH & CARRY CLEANERS	17 00
201 CASH & CARRY CLEANERS	9 00
202 CHEATHAM EYE CARE	109 30
346 WALMART COMMUNITY BRC	19 40
347 NEWELL PAPER COMPANY	218 85
348 DEMENT PRINTING	172 24
351 SOUTHERN PIPE & SUPPLY CO	6 00
352 WALMART COMMUNITY BRC	68 81
353 PRECISION COMMUNICATIONS, INC	1438 00
354 WALMART COMMUNITY BRC	3 97
355 LANN CHEMICAL	595 00
356 CDW GOVERNMENT INC	479 99
357 EDWARDS, STOREY, MARSHALL,	1182 00
358 RWJ CONSULTING, LLC	993 36
359 DRUG FREE WORKPLACES, INC	138 00
360 DRUG FREE WORKPLACES, INC	531 00
361 DRUG FREE WORKPLACES, INC	177 00
362 EDWARDS, STOREY, MARSHALL,	384 00
363 ITC DELTACOM, INC	926 92
365 R J YOUNG COMPANY	49 00
366 R J YOUNG COMPANY	238 00
367 BELLSOUTH	350 00
369 CITY WATER & LIGHT DEPT	76 49
370 CITY WATER & LIGHT DEPT	220 31
371 FOUR-COUNTY ELEC POWER ASSN	40 07
372 FOUR-COUNTY ELEC POWER ASSN	53 35
377 TOTAL LAWN CARE	395 00
378 URGENT TEAM	95 00
381 SILOAM WATER DISTRICT	25 00

## APCSCPRT177229

382 SILOAM WATER DISTRICT	25 00
383 SILOAM WATER DISTRICT	25 00
384 GOLDEN TRIANGLE WATER	25 00
385 S E CHICKASAW WATER ASSOC	86 00
386 FUELMAN	1856 66
387 R J YOUNG COMPANY	243 41
388 AMY G BERRY - FEES	91 00
389 AUTO-CHLOR SYSTEMS	181 95
391 ORKIN- TUPELO, MS	30 00
392 CLAY COUNTY CO-OP	35 19
393 CLAY COUNTY CO-OP	49 95
395 MS STATE UNIV EXTENSION SERV	523 02
396 KRISTEN WOOD WILLIAMS, PLLC	1121 00
397 KRISTEN WOOD WILLIAMS, PLLC	190 00
398 KRISTEN WOOD WILLIAMS, PLLC	142 50
399 KRISTEN WOOD WILLIAMS, PLLC	190 00
400 B & M COMMUNICATIONS/I-STOP	21 23
401 MARLIN M STEWART III	427 50
402 MARLIN M STEWART III	350 00
406 CASH & CARRY CLEANERS	9 00
409 U. S. POSTMASTER	140 00
410 FUELMAN	189 82
416 URGENT TEAM	95 00
417 COMMUNITY COUNSELING	95 00
419 GOLDEN TRIANGLE TIRE SVC LLC	83 93
420 LANN CHEMICAL	29 75
421 SHERWIN-WILLIAMS OF WEST POINT	251 23
422 SUNFLOWER STORE	13 77
424 CASH & CARRY CLEANERS	17 00
426 WALMART COMMUNITY BRC	75 60
428 MY OFFICE PRODUCTS, INC	57 50
429 MY OFFICE PRODUCTS, INC	675 90
430 MY OFFICE PRODUCTS, INC	284 00
432 SUNFLOWER STORE	100 00
433 GEORGE'S TIRE SERVICE	118 00
434 WALMART COMMUNITY BRC	7 82
436 DELTA TELEPHONE COMPANY	1173 54
437 PREMIUM SPRING WATER SERVICE	47 08
438 R J YOUNG COMPANY	172 00
440 XEROX CORPORATION	131 21
442 LADARIUS MCMILLIAN	100 00
443 ATMOS ENERGY	36 21
444 ATMOS ENERGY	32 75
445 ATMOS ENERGY	32 75
446 ATMOS ENERGY	42 69
447 ATMOS ENERGY	20 31
448 FOUR-COUNTY ELEC POWER ASSN	27 30
449 FOUR-COUNTY ELEC POWER ASSN	25 75
450 CLINTON, L MARTIN, ATTORNEY	1191 30
451 C SPIRE WIRELESS	41 40
455 LEXIS NEXIS RISK DATA MNGTMENT	508 11
456 RUSS WALKER	160 00
457 U S POSTMASTER	84 00
458 AMY G BERRY - FEES	1250 00
459 CLAY CO DEPT /SOCIAL SERVICES	316 67
460 DISTRICT ATTORNEY'S OFFICE	175 00
461 GOLDEN TRIANGLE AREA	1291 67
462 INSURANCE ACCOUNT	1168 56
463 HEALTH DEPT OF CLAY COUNTY	3791 67
464 LENORA L PRATHER	350 00
465 COMMUNITY COUNSELLING SERVICE	2000 00
466 NATIONAL GUARD OF MISSISSIPPI	200 00
467 RESERVE ACCOUNT	2000 00

APCSCPRT177229

468	RETARDED CHILDREN'S ASC	1416	67	
469	CLAY COUNTY SWCD OFFICE	666	66	
470	UNITED POSTAL SERVICE	625	00	
471	VICTIM WITNESS PROGRAM	1000	71	
473	J E VANCE & COMPANY, PA	10000	00	
474	DAILY TIMES LEADER	883	63	
475	ADMINISTRATIVE OFFICE OF COURT	5897	19	
479	HANCOCK BANK	2961	77	
480	EDMUND MILLER, JR, MD	6000	00	
481	PORSHA JOHNSON LEE	336	23	
485	FEDERAL EXPRESS CORP	53	58	
486	JOYCE MARIE WASHINGTON	53	28	
487	SAWANA WALKER	33	60	
489	MISSISSIPPI PUBLIC ENTITY	12163	75	
490	LINDA IVY	53	28	
491	KAY LYNN FROST	233	22	
492	MTS/ MY TRANSPORT SERVICES	647	75	
493	MS STATE MEDICAL EXAMINER	5450	00	
495	CITY WATER & LIGHT DEPT	862	52	
496	CITY WATER & LIGHT DEPT	232	45	
497	CITY WATER & LIGHT DEPT	364	38	
498	CITY WATER & LIGHT DEPT	220	72	
499	TEC	56	80	
500	CYNTHIA H ZELINKA	30	51	
503	BACCO MATERIALS, INC	114	77	
543	TANYA WEST	700	00	
545	R J YOUNG COMPANY	30	54	
***	FUND TOTALS *** 001 GENERAL COUNTY			143656 77
103	WALMART COMMUNITY BRC	94	48	
121	SAM'S CLUB	1184	94	
158	WALMART COMMUNITY BRC	42	00	
364	COMCAST CABLE	60	67	
425	COMCAST CABLE	62	91	
431	N MS COCA COLA BOTTLING CO	303	75	
***	FUND TOTALS *** 040 SHERIFF'S INMATE CANTEEN			1748 75
152	WARREN PAVING	629	37	
***	FUND TOTALS *** 045 CARHOUSE FACILITY MAINT FUND % COMMUNITY			629 37
16	WALMART COMMUNITY BRC	36	74	
17	WALMART COMMUNITY BRC	2	97-	
18	WALMART COMMUNITY BRC	149	68	
19	CUSTOM PRODUCTS CORPORATION	41	20	
20	CUSTOM PRODUCTS CORPORATION	37	58	
21	CDW GOVERNMENT INC	9	97	
55	CUSTOM PRODUCTS CORPORATION	38	12	
61	SOUTHERN TELECOMMUNICATIONS	206	88	
77	STATE TREASURER FND #3601,#601	224	00	
144	MY OFFICE PRODUCTS, INC	26	50	
150	CDW GOVERNMENT INC	9	97	
151	CDW GOVERNMENT INC	13	96	
187	C SPIRE WIRELESS	61	96	
196	STATE TREASURER FND #3601,#601	224	00	
368	BELLSOUTH	2085	00	
435	WALMART COMMUNITY BRC	6	37	
439	AT&T	85	00	
478	FIRST CONTINENTAL LEASING	4232	69	
494	TEC	1	06	
***	FUND TOTALS *** 097 E911 FUND			7487 71
35	WEST GROUP PAYMENT CENTER	442	58	
***	FUND TOTALS *** 104 LAW LIBRARY			442 58

59 SOUTHERN TELECOMMUNICATIONS	7 34-	
*** FUND TOTALS *** 112 DRUG COURT - AOC GRANT		7 34-
186 C SPIRE WIRELESS	31 41	
192 LONNIE DAVIDSON	100 00	
407 GALLOWAY-CHANDLER-MCKINNEY	5581 00	
476 BRANDON MCCLINTON	145 92	
*** FUND TOTALS *** 114 VOLUNTEER FIRE DEPARTMENT		5858 33
477 MS DEVELOPMENT AUTHORITY	1479 25	
*** FUND TOTALS *** 116 INSURANCE REBATE MONIES		1479 25
488 MS DEVELOPMENT AUTHORITY	3300 93	
*** FUND TOTALS *** 138 TVA BRIDGE BOND MONEY		3300 93
203 C SPIRE WIRELESS	61 96	
204 CUSTOM PRODUCTS CORPORATION	105 07	
205 CITY WATER & LIGHT DEPT	31 75	
206 FOUR-COUNTY ELEC POWER ASSN	34 22	
207 PHILLIP'S HARDWARE	6 27	
211 ARAMARK UNIFORM SERVICES INC	33 75	
212 ARAMARK UNIFORM SERVICES INC	33 75	
213 ARAMARK UNIFORM SERVICES INC	33 75	
214 ARAMARK UNIFORM SERVICES INC	33 75	
215 FOUR-COUNTY ELEC POWER ASSN	44 86	
216 PHILLIP'S HARDWARE	13 89	
217 SOUTHERN TELECOMMUNICATIONS	29 84	
218 THOMPSON MACHINERY	11 50	
219 THOMPSON MACHINERY	145 70	
221 PRESTON DOBBS TRUCK SER &	66 00	
222 GENERAL MACHINE WORKS	100 00	
223 GENERAL MACHINE WORKS	20 00	
224 JIM'S AUTO PARTS, WEST POINT	9 98	
225 JIM'S AUTO PARTS, WEST POINT	7 58	
226 KELLOGG HARDWARE & APPLIANCE	22 35	
227 KELLOGG HARDWARE & APPLIANCE	14 95	
228 CARQUEST AUTO PARTS, INC	61 03	
229 CARQUEST AUTO PARTS, INC.	15 39	
230 CARQUEST AUTO PARTS, INC	29 14	
231 CARQUEST AUTO PARTS, INC	52 84	
232 CARQUEST AUTO PARTS, INC	15 50	
233 CARQUEST AUTO PARTS, INC	61 89	
234 CARQUEST AUTO PARTS, INC	50 05	
235 CARQUEST AUTO PARTS, INC	177 27	
236 CARQUEST AUTO PARTS, INC	24 43	
237 CARQUEST AUTO PARTS, INC	11 68	
238 CARQUEST AUTO-PARTS, INC	41 96	
239 CLAY COUNTY CO-OP	13 50	
240 CLAY COUNTY CO-OP	49 95	
241 CLAY COUNTY CO-OP	3 14	
242 FAIRWAY AMUSEMENT & ICE CO	28 00	
243 DC TIRE AND TRUCK	120 00	
244 DC TIRE AND TRUCK	225 00	
245 SUNFLOWER STORE	4 59	
246 SUNFLOWER STORE	4 59	
247 SUNFLOWER STORE	4 59	
248 SUNFLOWER STORE	4 59	
249 SUNFLOWER STORE	22 95	
250 SUNFLOWER STORE	9 18	
251 SUNFLOWER STORE	5 00	
252 SUNFLOWER STORE	4 59	
253 SUNFLOWER STORE	4 59	



APCSCPRT177229

254	SUNFLOWER STORE	4 59
255	SUNFLOWER STORE	4 59
256	SUNFLOWER STORE	9 18
257	SUNFLOWER STORE	4 59
258	SUNFLOWER STORE	4 59
259	SUNFLOWER STORE	4 59
411	USDA-ANIMAL & PLANT HLTH INSP	1500 00
472	KELLOGG HARDWARE & APPLIANCE	7 99
504	VICTOR AVANT	40 00
518	CARQUEST AUTO PARTS, INC	16 26
519	CARQUEST AUTO PARTS, INC.	24 95
520	CARQUEST AUTO PARTS, INC	35 10
521	CARQUEST AUTO PARTS, INC	26 91
522	GENERAL MACHINE WORKS	130 00
523	JIM'S TIRE COMPANY	45 00
524	IVY SAW & MOWER	38 95
525	IVY SAW & MOWER	38 95
526	IVY SAW & MOWER	135 00
527	SUNFLOWER STORE	4 59
528	SUNFLOWER STORE	4 59
529	SUNFLOWER STORE	9 18
530	SUNFLOWER STORE	9 18
531	SUNFLOWER STORE	15 20
532	SUNFLOWER STORE	4 59
533	SUNFLOWER STORE	4 59
534	SUNFLOWER STORE	4 59
536	TEC	14 41
537	BACCO MATERIALS, INC	47 70
538	ARAMARK UNIFORM SERVICES INC	43 05

\*\*\* FUND TOTALS \*\*\* 151 DISTRICT 1 ROAD

4139 27

271	JIM'S AUTO PARTS, WEST POINT	21 99
272	JIM'S AUTO PARTS, WEST POINT	6 28
273	JIM'S AUTO PARTS, WEST POINT	32 56
274	JIM'S AUTO PARTS, WEST POINT	72 29
276	FALCON CONTRACTING CO, INC	37600 00
412	USDA-ANIMAL & PLANT HLTH INSP	1500 00
513	MS INDUSTRIAL WASTE DISPOSAL	90 21
515	PHILLIP'S HARDWARE	14 24
516	PHILLIP'S HARDWARE	113 70
517	PHILLIP'S HARDWARE	7 07

\*\*\* FUND TOTALS \*\*\* 152 DISTRICT 2 ROAD

39478 34

38	PHILLIP'S HARDWARE,	3 79
96	CLAY COUNTY CO-OP	19 90
135	PHILLIP'S HARDWARE	14 48
288	SILOAM WATER DISTRICT	25 00
289	WHITE OIL CO, INC & TIRE CTR	3220 60
290	VULCAN MATERIALS COMPANY	577 70
291	VULCAN MATERIALS COMPANY	322 63
292	FOUR-COUNTY ELEC POWER ASSN	34 22
293	FOUR-COUNTY ELEC POWER ASSN	76 00
294	NEXAIR, LLC	99 19
295	SOUTHERN TELECOMMUNICATIONS	32 26
296	NORTH MS MEDICAL CLINIC	75 00
297	COSPIRE WIRELESS	61 96
298	MGM INC	294 32
299	DC TIRE AND TRUCK	25 00
300	DC TIRE AND TRUCK	87 50
301	CHICKASAW EQUIPMENT CO	587 80
302	CHICKASAW EQUIPMENT CO	232 54
303	JIM'S AUTO PARTS, WEST POINT	37 45
304	JIM'S AUTO PARTS, WEST POINT	22 99

APCSCPRT177229

305	JIM'S AUTO PARTS, WEST POINT	109 38	
373	INGRAMS GARAGE	105 00	
374	INGRAMS GARAGE	95 63	
375	PHILLIP'S HARDWARE	11 88	
376	HENRY BACKHOE & DIRT SERVICE	250 00	
413	USDA-ANIMAL & PLANT HLTH INSP	1500 00	
452	BACCO MATERIALS, INC	1464 84	
453	BACCO MATERIALS, INC	1953 89	
***	FUND TOTALS *** 153 DISTRICT 3 ROAD		11340 95
308	SOUTHERN TELECOMMUNICATIONS	32 60	
312	C SPIRE WIRELESS	61 96	
314	FOUR-COUNTY ELEC POWER ASSN	66 67	
315	FOUR-COUNTY ELEC POWER ASSN	147 33	
316	FOUR-COUNTY ELEC POWER ASSN	34 22	
320	KNOX GROCERY LLC	4 99	
321	KNOX GROCERY LLC	2 97	
322	KNOX GROCERY LLC	3 59	
323	KNOX GROCERY LLC	2 00	
324	SILOAM WATER DISTRICT	25 00	
335	CLAY COUNTY CO-OP	78 95	
336	CLAY COUNTY CO-OP	132 00	
414	USDA-ANIMAL & PLANT HLTH INSP	1500 00	
***	FUND TOTALS *** 154 DISTRICT 4 ROAD		2092 28
337	RACKLEY OIL COMPANY, INC	3019 92	
338	FOUR-COUNTY ELEC POWER ASSN	34 23	
339	FOUR-COUNTY ELEC POWER ASSN	180 95	
341	COLUMBUS & GREENVILLE RAILWAY	100 00	
343	C SPIRE WIRELESS	61 96	
344	SUN CREEK WATER ASSN	21 81	
415	USDA-ANIMAL & PLANT HLTH INSP	1500 00	
***	FUND TOTALS *** 155 DISTRICT 5 ROAD		4918 87
208	COLUMBUS WHOLESALE TIRE	188 88	
209	H & R AGRI-POWER	183 68	
210	ELECTRIC SALES & SERVICE, INC	254 00	
220	WARREN PAVING	542 43	
535	HANCOCK BANK	608 56	
***	FUND TOTALS *** 161 DISTRICT 1 BRIDGE		1777 55
260	PHILLIP'S HARDWARE	25 57	
261	CINTAS	46 26	
262	PHILLIP'S HARDWARE	17 99	
263	GOLDEN TRIANGLE TIRE SVC LLC	63 00	
265	H & R AGRI-POWER	183 04	
266	JIM'S AUTO PARTS, WEST POINT	35 29	
267	JIM'S AUTO PARTS, WEST POINT	15 99	
268	JIM'S AUTO PARTS, WEST POINT	11 56	
269	JIM'S AUTO PARTS, WEST POINT	126 47	
270	JIM'S AUTO PARTS, WEST POINT	38 48	
275	GOLDEN TRIANGLE WATER	31 24	
277	PHILLIP'S HARDWARE	4 99	
278	FOUR-COUNTY ELEC POWER ASSN	171 33	
279	MS INDUSTRIAL WASTE DISPOSAL	90 32	
280	ATMOS ENERGY	21 17	
281	THOMPSON MACHINERY	7 80	
282	THOMPSON MACHINERY	22 29	
283	AIRGAS SOUTH	132 41	
284	FOUR-COUNTY ELEC POWER ASSN	34 22	
285	C SPIRE WIRELESS	57 27	
286	HENRY BACKHOE & DIRT SERVICE	75 00	
287	CITY WATER & LIGHT DEPT	17 85	

349 G & O SUPPLY CO., INC	250 80	
350 WHITE OIL CO , INC & TIRE CTR.	5143 10	
408 CARQUEST AUTO PARTS, INC	368 40	
423 JIM'S AUTO PARTS, WEST POINT	7 29	
441 COKER EQUIPMENT & MATERIALS	600 00	
501 BACCO MATERIALS, INC	717 16	
502 BACCO MATERIALS, INC	238 19	
514 BACCO MATERIALS, INC	625 41	
544 ED ROSS	1500 00	
*** FUND TOTALS *** 162 DISTRICT 2 BRIDGE		10679 89
306 WHITE OIL CO , INC & TIRE CTR	5395 29	
454 BACCO MATERIALS, INC	1712 27	
505 HANCOCK BANK	705 31	
*** FUND TOTALS *** 163 DISTRICT 3 BRIDGE		7812 87
307 G & O SUPPLY CO, INC	674 00	
309 PHILLIP'S HARDWARE	22 99	
310 THOMPSON MACHINERY	80 77	
311 GEORGE'S TIRE SERVICE	186 00	
313 NEXAIR, LLC	99 19	
317 WHITE OIL CO , INC & TIRE CTR	437 80	
318 GENERAL MACHINE WORKS	277 00	
319 DENDY EQUIPMENT CO., INC	110 00	
325 JIM'S AUTO PARTS, WEST POINT	59 90	
326 JIM'S AUTO PARTS, WEST POINT	141 50	
327 JIM'S AUTO PARTS, WEST POINT	144 00	
328 JIM'S AUTO PARTS, WEST POINT	27 22	
329 JIM'S AUTO PARTS, WEST POINT	168 35	
330 JIM'S AUTO PARTS, WEST POINT	15 00	
331 JIM'S AUTO PARTS, WEST POINT	23 08	
332 JIM'S AUTO PARTS, WEST POINT	4 98	
333 JIM'S AUTO PARTS, WEST POINT	222 83	
334 JIM'S AUTO PARTS, WEST POINT	34 10	
*** FUND TOTALS *** 164 DISTRICT 4 BRIDGE		2698 71
340 CLAY COUNTY CO-OP	445 00	
342 COLUMBUS & GREENVILLE RAILWAY	250 00	
345 CALVERT-SPRADLING ENGINEERS	4592 61	
418 RACKLEY OIL COMPANY, INC	3019 91	
506 GOLDEN TRIANGLE TIRE SVC LLC	145 98	
507 BACCO MATERIALS, INC	718 73	
508 VULCAN MATERIALS COMPANY	327 63	
509 CHICKASAW EQUIPMENT CO.	202 78	
510 TERRY'S GARAGE, INC	336 75	
511 COLUMBUS WHOLESALE TIRE	38 00	
512 GOLDEN TRIANGLE TIRE SVC LLC	74 98	
*** FUND TOTALS *** 165 DISTRICT 5 BRIDGE		10152 37
482 CADENCE BANK	45791 66	
483 CADENCE BANK	885 07	
484 CADENCE BANK	1037 72	
*** FUND TOTALS *** 217 DTL BUILDING NOTES 2011		47714 45
539 BACCO MATERIALS, INC	1226 28	
540 BACCO MATERIALS, INC	148 75	
541 BACCO MATERIALS, INC	734 36	
542 BACCO MATERIALS, INC.	246 70	
*** FUND TOTALS *** 335 DISTRICT 1 B&I CONSTRUCTION - 2013 ISSUE		2356 09
39 CLAY COUNTY CO-OP	55 92	
40 GOLDEN TRIANGLE PL & DEV DIST	2970 97	
51 FOUR-COUNTY ELEC POWER ASSN	47 89	

APCSCPRT177229

56 CLAY COUNTY CO-OP	17 99
68 JIM'S AUTO PARTS, WEST POINT	64 88
131 NORTH MS MEDICAL CLINIC	75 00
136 INGRAMS GARAGE	169 00
175 DC TIRE AND TRUCK	25 00
176 DC TIRE AND TRUCK	25 00
178 PHILLIP'S HARDWARE	54 57
379 GTR SOLID WASTE MGMT AUTHORITY	3448 12
380 SILOAM WATER DISTRICT	25 00
390 MCBRAYER QUICK LUBE	51 90
394 PHILLIP'S HARDWARE	47 98
403 H & O TRUCK & TRAILER REPAIR	84 39
404 H & O TRUCK & TRAILER REPAIR	225 94
405 H & O TRUCK & TRAILER REPAIR	199 34
427 WHITE OIL CO, INC & TIRE CTR	4660 17
*** FUND TOTALS *** 400 SANITATION	

12249 06

\*\*\* DOCKET TOTALS \*\*\*

322007 05

I CERTIFY THAT THE BOARD HAS EXAMINED EACH CLAIM ON THE OCTOBER, 2014 DOCKET AND THE BILLS THEY REPRESENT AND FINDS EACH OF THE ABOVE DUE AND PAYABLE AND DIRECT THE CLERK TO ISSUE WARRANTS ON THE RESPECTIVE FUNDS THIS THE 06TH DAY OF OCTOBER 2014

\_\_\_\_\_  
PRESIDENT

131

**Clay County, MS**  
**Prepays For September 30, 2014**

<b>Vendor Paid</b>	<b>Amount Paid</b>
Payroll Clearing Account	251 435 93
Payroll Clearing Account	641 21
Payroll Clearing Account	677 65
Payroll Clearing Account	1 421 56
Payroll Clearing Account	3 941 06
Payroll Clearing Account	100 823 03
American Family Insurance Company	527 49
Assurity Life Insurance Company	45 90
City of West Point	1 701 99
Clay County Home Project Grant Account	50,400 00
Clay County School District	106 37
Colonial Life Insurance Company	52 62
Clay County Health Department	25 00
East Mississippi Community College	17 843 43
East Mississippi Community College	10 816 37
GHA Technologies, Inc	5 167 00
Golden Triangle Crime Stoppers	141 00
Golden Triangle Planning & Development	2 000 00
Guardian Life Insurance Company	4,428 78
Hampton Inn Hattiesburg	436 00
Hampton Inn Oxford	102 00
Liberty National Insurance Company	2 743 48
Life Insurance Company of Alabama	677 08
Life Insurance Company of Alabama	1 119 93
Local Government Records Office	1,267 00
Lowndes County Circuit Clerk	1,249 43
Metro Home Inspection, LLC	400 00
MS Department of Public Safety	705 99
Ms Development Authority	8,846 91
MS Department of Transportation	125 00
MLEOTA	60 00
New York Life Insurance Company	194 04
Pennsylvania Life Insurance Company	224 96
RNT Rental & Construction	48,000 00
Robert and Jean Smith	42,056 14
State Treasurer Dept. of Finance & Administration	22 876 12
Tombigbee River Water Management District	6 416 38
Tombigbee Regional Library	4 321 41
U S Postmaster	200 00
Urgent Team	190 00
City Water & Light Department	15 334 37
City Water & Light Department	2 910 49
West Point Schools	4,574 09
Miscellaneous Vendors - Land Redemption Refund	546 93
<b>Total</b>	<u><u>617 774 14</u></u>

**LEFT**

**BLANK**

**INTENTIONALLY**

**AMY G. BERRY, CHANCERY CLERK**

**BY: Olivia H. Harris, D.C.**

NO \_\_\_\_\_

**IN THE MATTER OF AUTHORIZING PAYMENT TO THE CLAY COUNTY FLOOD  
PLAIN COORDINATOR, RANDY JONES**

---

There came on this day for consideration the matter of authorizing payment to the Clay  
County Flood Plan Coordinator, Randy Jones

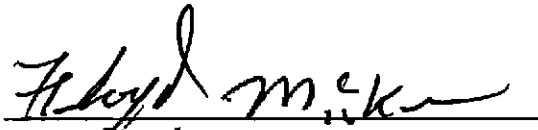
It appears to this Board an invoice has been received as attached hereto as Exhibit A for  
~~Flood Plan Coordinator services for the month of September 2014 in the amount of \$ 993.36~~

---

After motion by Lynn Horton and second by Luke Lummus this Board doth vote  
unanimously to authorize to pay the invoice as attached hereto as Exhibit A to Randy Jones for  
Flood Plan Coordinator Services for the month of September in the amount of \$ 993 36

SO ORDERED this the 6th day of October, 2014

---

  
\_\_\_\_\_  
President

---


**Invoice for Clay County Floodplain Administration**  
 August 29, 2014 – October 6, 2014

Clay County Board of Supervisors  
 Attn: The Honorable Floyd McKee, President  
 P O Box 815, West Point, MS 39773

ITEM	HOURS	*MILEAGE	TOTAL
08/29/14 Conference, research, travel letter Najee Hall (Pearlane Davidson Hall) White Station Road West Point, MS 39773	1.0 @ \$15.00=\$15.00 0.5 @ \$30.00=\$15.00	See Attachment	\$30.00
09/03/14 Conference, research, travel letter William Anderson (Jim Weathers) 306 Prairie View Drive, West Point, MS 39773	1.0 @ \$15.00=\$15.00 1.0 @ \$30.00=\$30.00	See Attachment	\$45.00
09/03/14 Conference, research, travel, letter Larkisha McQuiller (Lena Ann Starks) 20790 Berry Road, Pheba, MS 39755	1.0 @ \$15.00=\$15.00 1.0 @ \$30.00=\$30.00	See Attachment	\$45.00
09/04/14 Conference, research, travel letter Mike Henson (Silvia McEachin) Stevens Grove, West Point, MS 39773	1.0 @ \$15.00=\$15.00 1.0 @ \$30.00=\$30.00	See Attachment	\$45.00
09/04/14 Conference, research, travel letter Will & Brooke Ketchum 1418 Hickory Drive West Point, MS 39773	1.0 @ \$15.00=\$15.00 1.0 @ \$30.00=\$30.00	See Attachment	\$45.00
09/11/14 Conference, research, travel letter Patrice Calvert (Mary Helen Calvert) 166 Gillespie Road, Cedar Bluff, MS 39741	1.0 @ \$15.00=\$15.00 1.0 @ \$30.00=\$30.00	See Attachment	\$45.00
09/12/14 Conference, research, travel letter Kane Overstreet Construction (Charles & Frances Miles 66 Elmview Cove 2014	1.0 @ \$15.00=\$15.00 0.5 @ \$30.00=\$15.00	See Attachment	\$30.00
09/16/14 Conference, research, travel letter Robbie Prestridge (Jeffrey & Larry Pyle) 112 Riverchase Drive West Point, MS 39773	1.0 @ \$15.00=\$15.00 1.5 @ \$30.00=\$45.00	See Attachment	\$60.00
09/17/14 Conference, research, travel letter Michael W Blankenship 5772 Darracott Road, West Point, MS 39773	1.0 @ \$15.00=\$15.00 1.0 @ \$30.00=\$30.00	See Attachment	\$45.00
09/18/14 Conference, research, travel letter Charles W Bean (Willie Dale & Patty Jo Bean) 351 Les Burnes Road, Praine, MS 39756	1.0 @ \$15.00=\$15.00 1.0 @ \$30.00=\$30.00	See Attachment	\$45.00
09/19/14 Conference, research, travel letter Joseph & Shannon Raines (Charles Cecil) 249 Tribble Road Cedar Bluff, MS 39741	1.0 @ \$15.00=\$15.00 1.0 @ \$30.00=\$30.00	See Attachment	\$45.00
09/26/14 Conference, research, travel letter Jon Curtis Poole, 8831 Towncreek Road, West Point, MS 39773	1.0 @ \$15.00=\$15.00 1.0 @ \$30.00=\$30.00	See Attachment	\$45.00
09/29/14 Conference, research, travel letter Claudia House (Charles Hanner) Towncreek Road, West Point, MS 39773	1.0 @ \$15.00=\$15.00 1.0 @ \$30.00=\$30.00	See Attachment	\$45.00
10/01/14 Conference, research, travel, letter Joe & Lillian Pollard (Kent & Elizabeth Rogers) 1429 Walnut Road, West Point, MS 39773	1.0 @ \$15.00=\$15.00 0.5 @ \$30.00=\$15.00	See Attachment	\$30.00
10/02/14 Conference, research, travel letter Matt Brown (Wayne & Annie Brown) 22532 Billy White Road, Pheba, MS 39755	1.0 @ \$15.00=\$15.00 1.0 @ \$30.00=\$30.00	See Attachment	\$45.00
09/27/14 Conference, travel, inspection, letter Robbie Prestridge 112 Riverchase Drive, West Point, MS 39773	1.0 @ \$15.00=\$15.00 1.0 @ \$30.00=\$30.00	See Attachment	\$45.00
08/29/14 – 10/06/14 Driving time, copies for Board of Supervisors Tax Assessor Property Owners, MEMA preparation for CRS and prepare reports for Supervisors	6.0 @ \$15.00=\$90.00 4.0 @ \$30.00=\$120.00	194.5 @ \$0.48=\$93.36	\$303.36
<b>TOTALS</b>	<b>\$900.00</b>	<b>\$93.36</b>	<b>\$993.36</b>

<sup>1</sup> Driving time for county floodplain administration billed at half technical/research rate. Copies of correspondence, research, and letters are attached.

Respectfully Submitted

  
 Randolph W. Jones, Manager  
 RWJ Consulting LLC

*Thank You!*



NO \_\_\_\_\_

**IN THE MATTER OF AUTHORIZING AND APPROVING THE CLOSE OUT  
PACKAGE FOR THE HOME PROJECT GRANT**

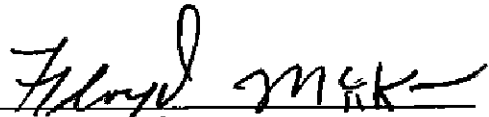
---

There came on this day for consideration the matter of authorizing and approving the close out package for the Home Project Grant

It appears to this Board the Home Project Grant is complete and a review has been conducted of the grant by the MS Development Authority Community Services Division, and as attached hereto as Exhibit A, all documentation and monies were accounted for and appear to be in order

After motion by Shelton Deanes and second by Lynn Horton this Board doth vote unanimously to authorize and approve the completion of the close out package for the Home Project Grant as attached hereto as Exhibit A

SO ORDERED this the 6<sup>th</sup> day of October, 2014

  
\_\_\_\_\_  
President



STATE OF MISSISSIPPI  
PHIL BRYANT GOVERNOR  
MISSISSIPPI DEVELOPMENT AUTHORITY  
BRENT CHRISTENSEN  
EXECUTIVE DIRECTOR

October 3, 2014

Honorable Floyd McKee  
President  
Clay County Board of Supervisors  
Post Office Box 815  
West Point Mississippi 39773-0815

Reference Response to Monitoring Report of September 25, 2014  
HOME Project #1223-M11-SG-280-181

Dear Mr McKee

On September 25, 2014, Jackie Cobbins visited Clay County for the purpose of monitoring the above referenced project. The review was conducted with the cooperation of your administrator, Patsy Patterson. The areas covered were Environmental, Citizen Participation, Fair Housing/Equal Opportunity, Financial Management, Procurement, Housing Rehabilitation, and Section 3.

The results of the review are attached. There were no findings, so a response is not required. Please extend our appreciation to your staff for the courtesy shown and assistance provided. If you have any questions, please contact Jackie Cobbins at 601-359-5195.

Sincerely,

A handwritten signature in black ink that reads "Dana Jones".

Dana Jones  
Housing Bureau Manager  
Community Services Division

DJ jc

cc Golden Triangle PDD

187

**MONITORING REPORT**  
**Clay County**  
**HOME Grant #1223-M11-SG-280-181**

**ENVIRONMENTAL**

**Comments** The environmental records reviewed included the environmental Statutory Checklist and supporting documentation. The county determined the activities were exempt under NEPA regulations. All records appeared to be in order.

**Recommendations** None

**CITIZEN PARTICIPATION**

**Comments** Documentation of citizen participation meetings was reviewed. This review consisted of Public Notices, attendance rosters, and minutes of meetings during the application and implementation processes.

**Recommendations** None

**FAIR HOUSING/EQUAL OPPORTUNITY**

**Comments** The FH/EO records were reviewed including display of posters, fair housing promotion, minority and female beneficiaries, contracts with minority/female businesses and minority/female composition of the administering agency. All areas appeared to be in order.

**Recommendations** None

**FINANCIAL MANAGEMENT**

**Comments** The financial management records reviewed were monthly requests for cash and supporting documentation, bank statements, general ledger and disbursements journal, personnel bonding and evidence of compliance with the fifteen-day expenditure requirement.

**Recommendations** None

**SECTION 3**

**Comments** Documentation relevant to the enforcement of Section 3 requirements was reviewed. This review includes opportunities for Section 3 residents, businesses and the methods used to attract those businesses.

**Recommendations** None

## **PROCUREMENT**

**Comments** The procurement records reviewed were for administrative, legal services, inspections and contractors. Included in these records are Proof of Publication of the requests for proposals, solicitation of proposals, proposals received, and evaluation of proposals and contract documents. These records appeared to be in order.

**Recommendations** None

## **HOUSING REHABILITATION**

**Comments** The housing rehabilitation records reviewed included applications for assistance, verification of income and property ownership, work write-ups, contractor bids, bid tabulation, contracts, payments and inspection reports. All records reviewed appeared to be in order.

**Recommendations** None

## **CONCLUSION**

The activities in Clay County's HOME Project consisted of providing assistance to four (4) homeowners. The review of program records indicated that the county appears to have met the program requirements of serving low-income persons and providing decent, safe, and sanitary housing for its families.

**Mississippi Development Authority  
Community Services Division  
Recipient's Closeout Checklist**

Recipient: Clay County

Contract# M11-SG-280-181

In compliance with the requirements of the MDA, CSD Recipient Close-out procedure and the terms and conditions of the contract, the following close-out documents are enclosed (Check the appropriate boxes concerning each of the closeout documents) Explain fully any items not submitted or any item to be sent separately Use separate sheet, if necessary )

Type of Document	Enclosed	Not Applicable	Sending Separately	Unable to Furnish
1 Certification of Completion	X			
2 Funding Sources Summary Report	X			
3 Recipient Performance Certification Report	X			
4 Agreement Relative to Closeout	X			
5 Outstanding Claimant's List	X			
6 Inventory and Program Income	X			
7 Final Request for Cash Consolidated Support Sheet	X			
8 Refund Check		X		
9 Other (Specify)				

Explanation/Comments





## Grant Recipient Funding Sources

Recipient Clay County  
 Contract # M11-SG-280-181  
 Program Home Investment Partnerships Program - (HOME) 14 239

<b>Administration</b>			
1	MDA Funds (CDBG HOME ESG)		\$ 33 000 00
2	Section 108 Loan Guarantee		
3	Other Consolidated Plan Funds HOME		
	ESG		
	HOPWA		\$ -
4	Appalachian Regional Commission		
5	Other Federal Funds		
6	State/Locals Funds		
7	Private Funds		
8	Other		
<b>Total</b>			<b>\$ 33 000 00</b>
<b>CHDO</b>			
1	MDA Funds (CDBG HOME ESG)		
2	Section 108 Loan Guarantee		
3	Other Consolidated Plan Funds HOME		
	ESG		
	HOPWA		\$ -
4	Appalachian Regional Commission		
5	Other Federal Funds		
6	State/Locals Funds		
7	Private Funds		
8	Other		
<b>Total</b>			<b>\$ -</b>
<b>Select Activity Type</b>			
1	MDA Funds (CDBG HOME ESG)		\$ 400 950 00
2	Section 108 Loan Guarantee		
3	Other Consolidated Plan Funds HOME		
	ESG		
	HOPWA		\$ -
4	Appalachian Regional Commission		
5	Other Federal Funds		
6	State/Locals Funds		
7	Private Funds		
8	Other		
<b>Total</b>			<b>\$ 400 950 00</b>
<b>Grand Totals by Funding Sources</b>			
1	MDA Funds (CDBG, HOME ESG)		\$ 433 950 00
2	Section 108 Loan Guarantee		\$ -
3	Other Consolidated Plan Funds HOME	\$ -	
	ESG	\$ -	
	HOPWA	\$ -	\$ -
4	Appalachian Regional Commission		\$ -
5	Other Federal Funds		\$ -
6	State/Locals Funds		\$ -
7	Private Funds		\$ -
8	Other		\$ -
<b>Grand Total</b>			<b>\$ 433 950 00</b>



**Agreement Relative to Closeout of Community Services Division Grant Programs**

**RECIPIENT** Clay County

**CONTRACT #** M11-SG-280-181

This Agreement is between Clay County ("Recipient") and the Mississippi Development Authority Community Services Division ("Division")

**Closeouts/Audits**

The parties to this Agreement desire to closeout Recipient's CSD Grant (i.e. CDBG HOME, ESG) contract number M11-SG-280-181 (the "Grant")

Because of regulatory and legislative changes the Division no longer requires a final audit of an individual grant at closeout. Rather than waiting for Recipient's next periodic audit, the parties desire to closeout the Grant subject to subsequent audit(s)

THEREFORE in consideration of the mutual promises contained herein, the parties to this Agreement agree as follows

- 1 The Division waives the requirement in 24 CFR Subsection 570.512 of the submission of any required audits and/or subsequent audit of the Grant prior to closeout.
- 2 Recipient will submit to the Division its required audits or subsequent audit which it shall comply with federal and state requirements and which shall cover all periods in which any grant costs have been incurred.
- 3 Recipient shall remit to the Division the amount of any ineligible costs that are disallowed by any required audits and/or subsequent audit(s) which disallowances are identified by the Federal and/or State Agency(ies)
- 4 The Agreement contained herein are in addition to any other agreements between the parties relative to the closeout of the grant. Recipient agrees to abide by all governing laws and regulations

**Certificate of Completion**

I hereby certify that all activities undertaken by the Recipient with funds provided under the grant agreement, hereof, have to the best of my knowledge been carried out in accordance with the grant agreement; that proper provision has been made by the Recipient for the payment of all unpaid costs and unsettled third-party claims identified, hereof; that the United States of America or the State of Mississippi is under no obligation to make any further payment to the Recipient under the grant agreement, hereof and that every statement and amount set forth in this instrument is to the best of my knowledge true and correct as of this date

**Recipient Performance Certification Report**

I hereby certify that all planned and actual beneficiaries the ethnic beneficiaries information, census information and the performance measures are correct as stated on the Recipient Performance Certification Report are to the best of my knowledge true and correct as of this date

**CERTIFICATE OF RECIPIENT'S COMPLIANCE**

**Release**

Pursuant to the terms of said contract and in consideration of the sum of \$ 433,950.00 (Total Amount Paid & Payable by MDA, CSD) upon payment of the said sum does remise release and discharge MDA, CSD its officers agents and employees of and from all liabilities, obligations claims and demands whatsoever under or arising from the said contract, except the following





**Agreement Relative to Closeout of Community Services Division Grant Programs**

RECIPIENT Clay County

CONTRACT # M11-SG-280-181

a Specified claims in stated amounts or in estimated amounts where the amounts are not susceptible of exact statement by the Contractor as follows

None

(If none so state)

b Claims together with reasonable expenses incidental thereto based upon the liabilities of the Contractor to third parties arising out of the performance of the said contract, which are not known to the Contractor on the date of execution of this release and of which the Contractor gives notice in writing to the MDA, CSD within the period specified in the said contract

c Claims after closeout, for costs which result from the liability to pay Unemployment Insurance costs under a reimbursement system or to settle Worker's Compensation claims

Assignment of Refunds, Rebates and Credits

Pursuant to the terms of said contract and in consideration of the reimbursement of costs and payment of fees as provided in the said contract and any assignment thereunder the Contractor hereby does the following

a Assign, transfer set over and release to MDA, CSD all right, title and interest to all refunds, rebates, credits or other amounts (including any interest thereon) arising or which may hereafter accrue thereunder

b Agree to take whatever action may be necessary to effect prompt collection of all such refunds, rebates, credits or other amounts (including interest thereon due or which may become due and to forward promptly to MDA, CSD) for any proceeds so collected. The reasonable costs of any such action to effect collection shall constitute allowable costs when approved by the MDA, CSD as stated in the said contract and may be applied to reduce any amount otherwise payable to MDA, CSD under the terms hereof.

c Agree to cooperate fully with MDA, CSD as to any claim or suit in connection with such refunds, rebates, credits or other amounts due (including any interest thereon) to execute any protest, pleading, application, power of attorney or other papers in connection therewith and to permit MDA, CSD or the Federal Grant of Agency to represent it at any hearing, trial or other proceeding arising out of such claim or suit.

Inventory Certification (Select One)

a \_\_\_\_\_ The Contractor hereby certifies that all items of materials and equipment purchased, furnished, or transferred for or to said Contractor were done so in accordance with the terms and conditions of said contract.

b X \_\_\_\_\_ The Contractor hereby certifies that no equipment was furnished or acquired under the terms and conditions of said contract.

General Statement of Compliance

I certify that all the Federal, State and Local requirements of the said contract have been complied with.



**Agreement Relative to Closeout of Community Services Division Grant Programs**

RECIPIENT Clay County CONTRACT # M11-SG-280-181

**Outstanding Claimants List**

I hereby certify that the information as stated in the Outstanding Claimants List page is to the best of my knowledge, true and correct.

**Inventory and Program Income**

I hereby certify that the information as stated in the Inventory and Program Income page is to the best of my knowledge true and correct.

**Final Request for Cash Consolidated Support Sheet**


I hereby certify that the information as stated on the enclosed in the Final Request for Cash Consolidated Support Sheet is to the best of my knowledge true and correct.


This Agreement is executed by the Parties on the date indicated by their respective signatures

IN WITNESS THEREOF, THIS Agreement and Certification of Contract Compliance has been executed  
this day of October 6 2014

Clay County

WITNESSED BY

  
BY SIGNATORY OFFICIAL



President

TITLE

6-Oct-14

DATE

**MISSISSIPPI DEVELOPMENT AUTHORITY  
COMMUNITY SERVICES DIVISION**

BY SIGNATORY OFFICIAL

TITLE

DATE

195



**Mississippi Development Authority  
Community Services Division  
Outstanding Claimant's List**

Recipient: Clay County Contract Number: M11-SG-280-181

Claimant's Name Address S S # (Where Applicable)	Check #	Amount	Date	Pay Period Hours and Rate	Other Contact Name and Address
1 NONE					
2					
3					
4					
5					
		\$0.00			

**Inventory and Program Income**

**Real Estate** List the property which has been purchased with MDA grant funds and considered to be surplus property the type of property (i.e. lots, land, buildings) price paid for each property the proposed use of the property and the date the property is expected to be used.

Number or amount	Type of property	Purchase price	Proposed use of property	Date to be used
1				
2				
3				

**Equipment** List the equipment which has been purchased with MDA grant funds (i.e. fire truck, bulldozer, file cabinet, calculator etc.) the price paid for each piece of equipment, and the use of the equipment.

Number or amount	Type of property	Purchase price	Use of Equipment
1			
2			
3			

**Program Income** List the amount of program income which has been collected to date the type of activity generating program income (i.e. public facility, economic development, housing, etc.) the estimated amount of additional program income payments expected, and the proposed use of the program income.

Amount collected to date	Activity	Additional Payment	Proposed use of program income





NO \_\_\_\_\_

**IN THE MATTER OF AUTHORIZING THE REQUEST FOR CASH NO 16 OF THE  
HOME PROJECT GRANT**


---

There came on this day for consideration the matter of authorizing the request for cash no 16 of the Home Project Grant

It appears to this Board the final distribution of the Home Project Grant is being requested at this time by the GTRPDD, Patsy Patterson, in the amount of \$5,000, of which upon receipt would go to the GTRPDD for administering the grant

After motion by Lynn Horton and second by Shelton Deanes this Board doth vote unanimously to authorize and approve the Request for cash no 16 as attached hereto as Exhibit A and upon receipt of funds for funds to be remitted to the GTRPDD

SO ORDERED this the 6<sup>th</sup> day of October, 2014

  
\_\_\_\_\_  
President

**Community Services Division  
Request for Cash**

Program: **HOME Rehabilitation Program**

**Section A. General Information**

Recipient: Clay County Board of Supervisors  
 Mailing Address: P O Box 815  
 Street Address: 205 Court Street  
 City State Zip: West Point, MS 39773  
 Telephone No: 662-4943124

**Section B. Project Information**

Grant No. 1123	Contract No. M11-SG-280-181	Project No.
Services Rendered		Request No.
From September 1 2014	Thru September 30 2014	16-Final
		MDA Staff Initials

**Section C. Request Per Activity**

	Activity Description	Budget Amount	Total Received to Date	This Request	Remaining Balance	Activity Numbers
1	Application Fee	\$5,000.00	\$5,000.00	\$0.00	\$0.00	
2	Grownlee	\$101,300.00	\$100,050.00	\$1,250.00	\$0.00	
3	Morgan	\$114,300.00	\$113,050.00	\$1,250.00	\$0.00	
4	Jack	\$109,650.00	\$108,400.00	\$1,250.00	\$0.00	
5	Robinson	\$104,100.00	\$102,450.00	\$1,250.00	\$400.00	
6		\$0.00	\$0.00	\$0.00	\$0.00	
7		\$0.00	\$0.00	\$0.00	\$0.00	
8		\$0.00	\$0.00	\$0.00	\$0.00	
9		\$0.00	\$0.00	\$0.00	\$0.00	
10		\$0.00	\$0.00	\$0.00	\$0.00	
	<b>Total</b>	<b>\$434,350.00</b>	<b>\$428,950.00</b>	<b>\$5,000.00</b>	<b>\$400.00</b>	

**Required Accomplishment Narrative** (Please provide a brief update on this project.)

Project is complete has been monitored and ready for closeout.

I hereby certify that (a) the services covered by this request have not been received from the Federal Government/State Government or expended for such services under any other contract agreement or grant; (b) the amount requested will be expended for allowable costs / expenditures under the terms of the contract agreement or grant; (c) the amount requested herein does not exceed the total funds obligated by contract; and (d) the funds are requested for only immediate disbursements.

I hereby certify that the goods sold and/or services rendered have been delivered and/or performed in good order within the time listed above and are in compliance with all statutory requirements and regulations. I certify that this request does not include any advances or funds for future obligations.

Is this your final request for cash on this contract?

YES       NO

*[Signature]* 10/6/14  
 Signature of Authorized Official      Date Signed  
 Amy G. Berry, Chancery Clerk      President  
 Typed Name and Title of Authorized Official

Patsy Patterson      9/29/2014  
 Prepared By      Date Prepared  
 662-320-2009  
 Preparer's Telephone No

To be completed by MDA Authorized Official

APPROVED BY \_\_\_\_\_ DATE \_\_\_\_\_  
 Signature Authorized MDA Representative

DIS Voucher Number	Vendor Number	Fund Number	Cost Center	Activity Code	Org	County Code	Expense

Mississippi Development Authority  
Consolidated Support Sheet


Program HOME PROGRAM  
Recipient Bay County Board of Supervisors  
Request for Cash Number 16 Final

Contract Number M11 SG 280 181  
Total Amount Requested \$5 000 00

IDIS #	Line Items	Vendor	Invoice #	Total Invoice	Amount of This Request	Match	Amount Budgeted	Total Received to Date	Balance
	Application Fee						\$5 000 00	\$5,000 00	\$0 00
	Total Administration			\$0 00	\$0 00	\$0 00	\$5 000 00	\$5,000 00	\$0 00
Home #1	Brownlee						\$101,300 00	\$100,050 00	\$1,250 00
	Final Completion								\$0 00
	Final Inspection								\$0 00
	Admin	Golden Triangle PDD	Final	\$1,250 00	\$1,250 00				\$0 00
Home #1				\$1,250 00	\$1,250 00	\$0 00	\$101,300 00	\$101,300 00	\$0 00
Home #2	Morgan						\$114,300 00	\$113,050 00	\$1,250 00
	Final Completion								\$0 00
	Final Inspection								\$0 00
	Admin	Golden Triangle PDD	Final	\$1,250 00	\$1,250 00				\$0 00
Home #2				\$1,250 00	\$1,250 00	\$0 00	\$114,300 00	\$114,300 00	\$0 00
Home #3	Jack						\$109,650 00	\$108,400 00	\$1,250 00
	Final Completion								\$0 00
	Final Inspection								\$0 00
	Admin	Golden Triangle PDD	Final	\$1,250 00	\$1,250 00				\$0 00
Home #3				\$1,250 00	\$1,250 00	\$0 00	\$109,650 00	\$109,650 00	\$0 00
Home #4	Robinson						\$104,100 00	\$102,450 00	\$1,650 00
	Inspection Final								\$0 00
	Construction Final								\$0 00
	Admin Final	Golden Triangle PDD	Final	\$1,250 00	\$1,250 00				\$0 00
Home #4				\$1,250 00	\$1,250 00	\$0 00	\$104,100 00	\$103,700 00	\$400 00
Home #5									\$0 00
									\$0 00
									\$0 00
Home #5				\$0 00	\$0 00	\$0 00	\$0 00	\$0 00	\$0 00

I hereby certify that (a) the services covered by this request have not been received from the Federal / State Government or expended for such services under any other contract agreement or grant (b) the amount requested will be expended for allowable costs / expenditures under the terms of the contract agreement or grant (c) the amount requested herein does not exceed the total funds obligated by contract and (d) the funds are requested for only immediate disbursements

I hereby certify that the goods sold and/or services rendered have been delivered and/or performed in good order within the time listed above and are in compliance with all statutory requirements and regulations I certify that this request does not include any advances or funds for future obligations

  
Signature of Authorized Official  
**Amy G. Berry, Chancery Clerk, President**  
Typed Name and Title of Authorized Official

10/6/11  
Date Signed

Patsy Patterson  
Prepared By

862-320-2009  
Preparer's Telephone No

**Mississippi Development Authority  
Consolidated Support Sheet**

Program HOME PROGRAM  
 Recipient Jay County Board of Supervisors  
 Request for Cash Number 16 Final

Contract Number M11 SG 280 181  
 Total Amount Requested \$5 000 00


IDIS #	Line Items	Vendor	Invoice #	Total Invoice	Amount of This Request	Match	Amount Budgeted	Total Received to Date	Balance
Home #6									\$0 00
									\$0 00
									\$0 00
									\$0 00
Home #6				\$0 00	\$0 00	\$0 00	\$0 00		\$0 00
Home #7									\$0 00
									\$0 00
									\$0 00
									\$0 00
Home #7				\$0 00	\$0 00	\$0 00	\$0 00	\$0 00	\$0 00
Home #8									\$0 00
									\$0 00
									\$0 00
									\$0 00
Home #8				\$0 00	\$0 00	\$0 00	\$0 00	\$0 00	\$0 00
Home #9									\$0 00
									\$0 00
									\$0 00
									\$0 00
				\$0 00	\$0 00	\$0 00	\$0 00	\$0 00	\$0 00
							<b>TOT REQ TO DTE</b>	<b>\$428,950 00</b>	
<b>GRAND TOTAL</b>				<b>\$5 000 00</b>	<b>\$5,000.00</b>	<b>\$0 00</b>	<b>\$434,350 00</b>	<b>\$433,950 00</b>	<b>\$400 00</b>

Services Rendered Beginning September 1 2014 Thru September 30 2014

Cumulative \$428,950.00 Plus (+) \$0 00 Equals (=) \$428,950 00  
 Program Expenditures Matching Expenditures Total Expenditures

I hereby certify that (a) the services covered by this request have not been received from the Federal / State Government or expended for such services under any other contract agreement or grant, (b) the amount requested will be expended for allowable costs / expenditures under the terms of the contract agreement or grant, (c) the amount requested herein does not exceed the total funds obligated by contract, and (d) the funds are requested for only immediate disbursements.

I hereby certify that the goods sold and/or services rendered have been delivered and/or performed in good order within the time listed above and are in compliance with all statutory requirements and regulations. I certify that this request does not include any advances or funds for future obligations.

  
 Signature of Authorized Official  
 Amy G. Barry, Chancey Clerk, President  
 Typed Name and Title of Authorized Official

10/6/14  
 Date Signed

Patsy Patterson  
 Prepared By

662-320-2009  
 Preparer's Telephone No





# GOLDEN TRIANGLE Planning and Development District, Inc

Post Office Box 828 • Starkville MS 39760 0828 Telephone (662) 324 7860 • Fax (662) 324 1911

**Robert E Boykin**  
*President*

**R B Davis**  
*Vice President*

**Jimmie Oliver**  
*Secretary / Treasurer*

**Rupert L "Rudy" Johnson**  
*Executive Director*

**Clay County BOS**  
**P O Box 815**  
**West Point, MS 39773**

Date September 29 2014  
Invoice 3154  
Code 33617 - 40300

Attn Honorable Floyd McKee, President

**CLAY COUNTY - HOME REHAB**  
Contact Staff Patsy Patterson

Current invoice through September 31, 2014 \$ 5,000 00  
(Final - Closeout) ,

**BALANCE DUE** \$ 5,000 00

---

Make Check Payable to  
**GOLDEN TRIANGLE PLANNING AND DEVELOPMENT DISTRICT, INC**

file glbills/33617

CHOCTAW

CLAY

LOWNDES

NOXUBEE

OKTIBBEHA

WEBSTER

WINSTON


NO \_\_\_\_\_

**IN THE MATTER OF AUTHORIZING THE SUBMISSION OF THE TITLE VI  
CERTIFICATION FORM TO THE MS DEPARTMENT OF TRANSPORTATION**

There came on this day for consideration the matter of authorizing the submission of the Title VI certification form to the MS Department of Transportation

After motion by Lynn Horton and second by Luke Lummus this Board doth vote unanimously to designate Shelton L Deanes as the Title VI Coordinator and to authorize the submission of the Title VI Form as attached hereto as Exhibit A

SO ORDERED this the 6<sup>th</sup> day of October, 2014

  
President

**MISSISSIPPI DEPARTMENT OF TRANSPORTATION  
TITLE VI ANNUAL ASSESSMENT REPORT**

**July 1, 2013 – June 30, 2014 Title VI Policy Statement**

1 Describe any changes to your approved policy statement that have resulted from changes in legislation, local ordinances etc , or a change in a Board **Submit a copy of the policy statement with approved signature**

*None*

**Organization, Staffing & Training**

1 Has the Title VI representative or anyone from your organization participated in any form of training with specific reference to Title VI, Environmental Justice (EJ) Limited English Proficiency (LEP) or Americans with Disabilities Act (ADA) in the past year?  
 Yes  No If yes, describe and provide the date and location

2 Report any changes in the organizational structure since the last reporting period (Examples new Title VI Coordinator, new Mayor, new Board President) The agency's EEO-4 Report that is submitted to the Equal Employment Opportunity Commission will be required every three years instead of annually

*None*

**Demographics**

Using the most current data available (through Census or other means) describe the demographics within your jurisdiction

	Number	%		Number	%
Female	10,964	53.1	Male	9,670	46.9
White	8,350	40.5	Black or African American	12,017	58.2
American Indian/ Alaska Native	27	1.3	Native Hawaiian/ other Pacific Islander	2	0.1
Asian	46	2.2	Hispanic	173	0.84
Other	19	0.09			

MISSISSIPPI DEPARTMENT OF TRANSPORTATION  
TITLE VI ANNUAL ASSESSMENT REPORT

**Complaints Requirements**

- 1 List any Title VI complaints or concerns received from the public during the reporting period. Include the basis for the complaint, ethnicity, and gender and summarize the resolution sought and the outcome. *none*
- 2 Does agency have a formal Title VI complaint procedure and Title VI complaint form for external discrimination complaints? *yes*

**Public Involvement**

- 1 What efforts have been made in the past year to notify the public of meetings, hearings, workshops, special sessions dealing with transportation projects etc? (This does not pertain to regularly scheduled monthly Board Meetings)  
*Utilized the local paper, Daily Times leader, WABI news & WTV4 news, when needed.*
- 2 How have you ensured involvement by minorities and disabled persons when they have been impacted by projects?  
*By public notice*
- 3 Were accommodations of ~~translation services~~ or special needs included in notices to the public this past year?  Yes  No
- 4 Has your organization received any request for information in an ~~alternative~~ format such as Braille, Audio, or non-English in the past year?  Yes  No If yes, please discuss
- 5 Does your organization have a Limited English Proficiency (LEP) plan?  Yes  No
- 6 How does the organization ensure that persons whose primary language is not English have access to services?  
*If needed, Contact the Attorney General's office. They are staffed to provide names of people & access to translators, if needed.*
- 7 Does your agency include minority media in all notification processes for public meetings?  
 Yes  No If yes provide the name and address of each

MISSISSIPPI DEPARTMENT OF TRANSPORTATION  
TITLE VI ANNUAL ASSESSMENT REPORT

8 Where are public meetings held and are they held at times that are convenient for traditionally under-served populations?

Clay County Courthouse

9 Are there efforts made to engage dialogue with minority and low-income communities even when there is no specific planning product or process underway?  Yes  No

If yes, please explain the process

10 How does your organization collect data when evaluating the potential social economic and environmental effects of proposed plans and programs on a community?

American with Disabilities Act (ADA)

Through our Local Planning Development District

Public Entities with 50 or more employees are required by Title II of the American with Disabilities Act of 1990 and Section 504 of the Rehabilitation Act of 1973 to develop and implement an ADA Self Evaluation plan and Transition Plan

1 Has your agency appointed an ADA/Section 504 Coordinator?  Yes  No if yes please provide name title race and sex of the individual

Amy G Bem  
Charney Clerk  
White/Caucasian  
Female

2 Has your agency developed and posted an ADA Policy Statement?  Yes  No

3 Has your agency developed and posted an ADA Grievance Procedure?  Yes  No

4 Are facilities and meeting areas fully accessible to persons with disabilities?  Yes  No

5 Has the organization conducted a self-evaluation?  Yes  No If no, provide timeline for completion of the self-evaluation plan.

6 Based on the development of a self-evaluation plan, has the organization developed a Transition Plan?  Yes  No If no, provide timeline for completion of the Transition Plan

7 In order for individuals with hearing limitations or speech disabilities to have access to program areas, does the organization have auxiliary aids such as TTD/TTY?  Yes  No  
If yes identify the type of services not on site, but if needed

We have access to some through our local school district or through a special needs school located in Starkville

8 How is the public informed that the organization has auxiliary aids such as TTD/TTY? Please provide documentation of how the public was informed

MISSISSIPPI DEPARTMENT OF TRANSPORTATION  
TITLE VI ANNUAL ASSESSMENT REPORT

**Accomplishments and Goals**

1 Were there any significant accomplishments made during the reporting period? (July 1, 2013 to June 30, 2014) If so, provide a brief statement detailing the nature of each (examples training, complaint resolution, completion of Title VI plan or Transition plan)

2 List any goals and objectives you may have for next year (July 1, 2014 to June 30, 2015)(examples complete ADA requirements, training, develop LEP plan)

Prepared By

Amy G. Berry Charter Clerk 10/10/14  
NAME TITLE DATE

201

NO \_\_\_\_\_

**IN THE MATTER OF AUTHORIZING THE SUBMISSION OF THE DEQ SOLID  
WASTE ENFORCEMENT OFFICER GRANT APPLICATION FOR YEAR 2015**


---

There came on this day for consideration the matter of authorizing the submission of the DEQ Solid Waste Enforcement Officer Grant application for year 2015

It appears to this Board the County is eligible for a DEQ Solid Waste Enforcement Officer Grant for year 2015 in the amount of \$10,618 to offset the cost of the County employing a DEQ Officer, Billy Doss

After motion by Shelton Deanes and second by Lynn Horton this Board doth vote *unanimously* authorize to apply and submit the DEQ Solid Waste Enforcement Officer Grant for year 2015 in the amount of \$10,618 as attached hereto as Exhibit A - \_\_\_\_\_

SO ORDERED this the 6<sup>th</sup> day of October, 2014

  
\_\_\_\_\_  
President



STATE OF MISSISSIPPI  
PHIL BRYANT  
GOVERNOR  
MISSISSIPPI DEPARTMENT OF ENVIRONMENTAL QUALITY  
GARY C. RIKARD, EXECUTIVE DIRECTOR

September 18, 2014

Mr. Shelton Deanes, President  
Clay County Board of Supervisors  
P O Box 815  
West Point, MS 39773

Dear Mr. Deanes

We are beginning our nineteenth year of the Local Government Solid Waste Assistance Grants Program. This program, adopted by the Mississippi Legislature in 1997, provides solid waste assistance grants to counties, municipalities and regional solid waste management authorities. For the 2015 State Fiscal Year (beginning July 1, 2014 and ending June 30, 2015), we anticipate that approximately \$2,400,000 will be available for providing these grants to local governments. One half of this fund is available to counties through noncompetitive grants and is allocated to each county based on the Mississippi Department of Transportation State Road Aid formula. The other half of the fund is available to counties, municipalities, regional solid waste management authorities or other multi-county entities through grants on a competitive basis. The Department estimates that approximately \$10,618 from the noncompetitive funds is available to Clay County for this State Fiscal Year. Your county will have until April 30, 2015 to request this grant allocation for this fiscal year (application form enclosed).

The allowable uses for these grant funds include the following:

- (a) Clean up of existing and future unauthorized dumps on public or private property,
- (b) Establishment of programs or collection centers for recyclables, white goods, or other bulky rubbish waste not managed by local residential solid waste collection programs,
- (c) Provision for public notice and education related to the proper management of solid waste, including recycling,
- (d) Payment of a maximum of fifty percent (50%) of the cost of employing a local solid waste enforcement officer.



**MISSISSIPPI DEPARTMENT OF ENVIRONMENTAL QUALITY  
GRANT APPLICATION  
PART 1. GENERAL INFORMATION**

1 Name of Applicant \_\_\_\_\_

2 Address of Applicant \_\_\_\_\_

City \_\_\_\_\_ State \_\_\_\_\_ Zip \_\_\_\_\_

3 Telephone No of Applicant \_\_\_\_\_

4 Contact Person \_\_\_\_\_

5 Address of Contact Person (if different than applicant) \_\_\_\_\_

City \_\_\_\_\_ State \_\_\_\_\_ Zip \_\_\_\_\_

6 Telephone No of Contact Person \_\_\_\_\_

7 Email Address of Contact Person \_\_\_\_\_

8 Grant Request Category

\_\_\_\_\_ a Local Government Solid Waste Assistance Grant (attach Part 2a)  
Competitive grant request \_\_\_\_\_ Non-Competitive grant request \_\_\_\_\_

\_\_\_\_\_ b Local Government Solid Waste Planning Grant (attach Part 2c)

\_\_\_\_\_ c Local Government Waste Tire Grant (attach Part 2b)

9 Descriptive Title of Project/Program \_\_\_\_\_

10 Describe the geographic area which the project/program will serve including the population to be served and list all political subdivisions to be served (e g counties, cities, etc )

\_\_\_\_\_  
\_\_\_\_\_  
\_\_\_\_\_

11 Is applicant in violation of or delinquent on, any condition of a previously awarded grant or loan from the MDEQ?  
\_\_\_\_\_ yes \_\_\_\_\_ no (If yes please attach an explanation)

12 Certification

To the best of my knowledge and belief I certify that the information provided in this application including attachments is true accurate and correct I further certify that I possess the authority to apply for this grant on behalf of the applicant.

\_\_\_\_\_  
Name of authorized representative (Please type or print)

\_\_\_\_\_  
Signature of authorized representative

\_\_\_\_\_  
Title of authorized representative (Please type or print)

\_\_\_\_\_  
Date

Mississippi Department of Environmental Quality  
Solid Waste Policy, Planning & Grants Branch  
P. O. Box 2261, Jackson, MS 39225  
Phone: 601-961-5171/Fax: 601-961-5785

**SOLID WASTE ASSISTANCE GRANT REQUEST  
PART 2a**

1 Grant Applicant \_\_\_\_\_

2 Please check one or more of the following activities which the applicant intends to conduct with the requested funds and include an estimate of the total funds needed to conduct the activity. Also attach a more detailed proposed breakdown of how the funds will be used such as costs for construction equipment, personnel, administration, etc. (Note that no more than 3% of the funds may be used for administration of the grant.)

		Funds Requested
<input type="checkbox"/>	A Cleanup of existing and/or future unauthorized dumps on public or private property	\$ _____
<input type="checkbox"/>	B Establishment of a collection center or program for white goods, recyclables or other bulky rubbish waste not managed by local residential solid waste collection programs	\$ _____
<input type="checkbox"/>	C Provision of public notice and education related to the proper management of solid waste including recycling	\$ _____
<input type="checkbox"/>	D Payment of the costs of employing a local solid waste enforcement officer (Complete Supplemental Part 3)	\$ _____
<input type="checkbox"/>	E Payment of a maximum of seventy-five percent (75%) of the cost of conducting household hazardous waste collection programs	\$ _____
<input type="checkbox"/>	F Development of other local solid waste management program activities associated with the prevention, enforcement or abatement of unauthorized dumps as approved by the commission	\$ _____
<b>TOTAL FUNDS REQUESTED</b>		<b>\$ _____</b>

3 Please attach a narrative description for each part of Section 2 checked above indicating how the applicant proposes to conduct the activities with the funds requested.

- If the activity includes Section 2 A, the description must identify the primary solid waste management facilities that will be utilized to ensure proper management of all solid wastes. The description must also identify the person or office that will be responsible for making a reasonable effort to require any known person(s) responsible for creating an unauthorized dump to clean up the property before the applicant expends money from the grant funds to do so and the person or office that will be responsible on behalf of the applicant for making a reasonable effort to recover from the responsible person any funds expended by the applicant.
- If the activity includes Section 2 B, the description should identify the location of any proposed collection center, if known, and any other primary solid waste management facilities that will be utilized to ensure proper management of all collected items.
- If the activity includes Section 2 D, applicant must submit Part 3 Enforcement Officer Supplemental Grant Request form.
- If the activity includes Section 2 E, the project shall be conducted in accordance with the Mississippi Right-Way To-Throw-Away Program Regulations.

Mississippi Department of Environmental Quality  
Solid Waste Policy, Planning & Grants Branch  
P. O. Box 2261, Jackson, MS 39225  
Phone: 601-961-5171/Fax: 601-961-5785

**SOLID WASTE ENFORCEMENT OFFICER  
SUPPLEMENTAL GRANT REQUEST FORM  
PART 3**

1 Grant Applicant \_\_\_\_\_

2 Standard Enforcement Officer Funding (up to 50%)

The standard enforcement officer funding may be requested from the local government's eligible Solid Waste Assistance Grant (SWAG) funding for the state fiscal year. Alternate funding (derived from waste tire funds) for the enforcement officer may be requested by the applicant, if the applicant elects to utilize its eligible SWAG funds for other solid waste projects.

**Amount Requested**

A Solid Waste Assistance Grants (SWAG) Funds, or \_\_\_\_\_

B Alternate Base Funds (From waste tire funds) \_\_\_\_\_

3 Established Program Supplements

If the applicant has an established enforcement officer program (at least 2 years) and has requested the standard SWAG grant as per Section 2 A above, the applicant may request supplemental enforcement officer funding (derived from waste tire funds)

A Established Program Supplement (up to 25%) \_\_\_\_\_  
(Provide narrative indicating that the program has functioned successfully at least 2 years)

B Local Ordinance Supplement (up to 10%) \_\_\_\_\_  
(Attach copies of local illegal dumping ordinances and a narrative description of how such ordinances are enforced)

4 Total Grant Funding and Applicant Contribution

Total Grant Funds Requested \_\_\_\_\_  
(Total Funding From Parts 2 & 3)

Total Applicant Contribution \_\_\_\_\_

**Total Enforcement Officer Cost** \_\_\_\_\_  
(Note: State Grant Regulations define the cost of employing a solid waste enforcement officer as salary and fringe benefits.)

Mississippi Department of Environmental Quality  
Solid Waste Policy, Planning & Grants Branch  
P. O. Box 2261, Jackson, MS 39225  
Phone: 601-961-5171/Fax: 601-961-5785

(See Back)

**SOLID WASTE ENFORCEMENT OFFICER  
SUPPLEMENTAL GRANT REQUEST FORM  
PART 3 (continued)**

5 Enforcement Officer Information

- a Name of Officer (if position filled) \_\_\_\_\_
- b Position Title \_\_\_\_\_
- c Division or Department \_\_\_\_\_
- d Officer Contact Information
  - Work Mailing Address \_\_\_\_\_
  - Work Phone Number \_\_\_\_\_
  - Work Fax Number \_\_\_\_\_
  - E-Mail Address (if available) \_\_\_\_\_

6 The applicant must include a detailed job description which describes the Division or Agency of the local government in which the officer is employed, the enforcement officer's primary duties and the percentage of time allocated to each primary duty. The work duties of the officer shall generally comply with the guidance document developed by the Department of Environmental Quality, entitled "Local Solid Waste Enforcement Officers Duties and Procedures."

NO \_\_\_\_\_

**IN THE MATTER OF ACCEPTING THE QUOTE OF HANCOCK BANK FOR THE  
LEASE PURCHASE OF A 2015 SINGLE AXLE CAB & CHASSIS FOR DISTRICT 2**

---

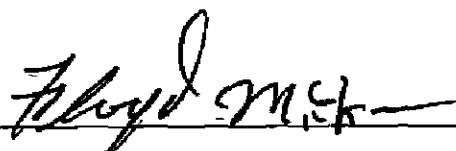
There came on this day for consideration the matter of accepting the quote of Hancock Bank for the lease purchase of a 2015 Single Axle Cab & Chassis for District 2

It appears to this Board Luke Lummus, Supervisor of District 2, presented to this Board two (2) quotes, as attached hereto as Exhibit A, for lease purchase agreements for the purchase of a 2015 Single Axle Cab & Chassis, and,

It appears to this Board the lowest quote is that of Hancock Bank at 2.04% for 48 months

After motion by Luke Lummus and second by R. B. Davis this Board doth vote unanimously to accept the quote of Hancock Bank for the lease purchase of a 2015 Single Axle Cab & Chassis

SO ORDERED this the 6<sup>th</sup> day of October, 2014

  
\_\_\_\_\_  
President



10/1/2014

Sent via [aberry@claycounty.ms.gov](mailto:aberry@claycounty.ms.gov)

Clay County  
P O Box 815  
West Point MS 39773

It is a pleasure to submit for your consideration the following proposal to provide lease-purchase financing based on the terms and conditions set forth below

- |                                |  |
|--------------------------------|--|
| 1 <u>Lessor</u>                | BancorpSouth Equipment Finance, a division of BancorpSouth Bank  |
| 2 <u>Lessee</u>                | Clay County  |
| 3 <u>Equipment Description</u> | New Cab and Chassis  |
| 4 <u>Equipment Cost</u>        | \$66 456 00  |
| 5 <u>Lease Term</u>            | 3 or 4 Years   |
| 6 <u>Lease Payments</u>        | (These are approximate payment amounts. The actual payment will be determined at funding date.)<br><br><b>36 Monthly payments of \$1 903 76</b><br><b>48 Monthly payments of \$1,446 71</b><br><b>arrears</b>  |
| 7 <u>Lease Rate</u>            | <b>36 - 2 01%, 48 - 2 17%</b>  |
| 8 <u>Funding Date</u>          | This proposal is contingent upon the equipment being delivered and the lease funded prior to 12/31/2014. If the equipment is not delivered and the lease funded prior to 12/31/2014, this proposal is null and void. Any extension of the funding date must be in writing. |
| 9 <u>Purchase Option</u>       | Title is passed to Lessee at lease expiration for no further consideration.  |

10 Non-appropriation/Termination The lease provides that Lessee is to make reasonable efforts to obtain funds to satisfy the obligation in each fiscal year. However the lease may be terminated without penalty in the event of non-appropriation. In such event, the Lessee agrees to provide an attorney's opinion confirming the events of non-appropriation and Lessee's exercise of diligence to obtain funds.

11 Bank Qualification This lease-purchase financing shall be designated as a bank qualified tax-exempt transaction as per the 1986 Federal Tax Bill. This means that the Lessee's governing body will pass a resolution stating that it does not anticipate issuing more than \$10 million in General Obligation debt or other debt falling under the Tax Bill's definition of qualifying debt during the calendar year that the lease is funded.

12 Tax Status This proposal is subject to the Lessee being qualified as a governmental entity or "political subdivision" within the meaning of Section 103(a) of the Internal Revenue Code of 1954 as amended, within the meaning of said Section. Lessee agrees to cooperate with Lessor in providing evidence as deemed necessary or desirable by Lessor to substantiate such tax status.

13 Net Lease This will be a net lease transaction whereby maintenance, insurance, taxes (if applicable), compliance with laws and similar expenses shall be borne by Lessee.


14 Financial Statements Complete and current financial statements must be submitted to Lessor for review and approval of Lessee creditworthiness.

15 Lease Documentation This equipment lease purchase package is subject to the mutual acceptance of lease-purchase documentation within a reasonable time period, otherwise payments will be subject to market change.

If the foregoing is acceptable, please so indicate by signing this letter in the space provided below and returning it to BancorpSouth Equipment Finance. The proposal is subject to approval by BancorpSouth Equipment Finance's Credit Committee and to mutually acceptable terms, conditions and documentation.

This proposal expires as of the close of business on 10/31/2014. Extensions must be approved by the undersigned.

Any concerns or questions should be directed to Bob Lee at 1 800 222-1610

  
Bob Lee  
Municipal Finance Manager

**ACKNOWLEDGMENT AND ACCEPTANCE**

By \_\_\_\_\_  
Title

Date \_\_\_\_\_



VIA EMAIL

October 2, 2014

Board of Supervisors  
Clay County, Mississippi  
C/o Ms Amy Berry

Re Lease Purchase Financing – One (1) New 2015 Single Axle Cab & Chassis

Gentlemen

We understand that Clay County, Mississippi is considering lease-purchase financing for One (1) New 2015 Single Axle Cab & Chassis (hereinafter the "Equipment") under the authority of Sec 31-7-13(e) of the Miss Code of 1972, as amended. The Equipment's total cost is not expected to exceed \$66,456 00 and 100% of the cost will be financed

The rates provided below assumes that the debt will be designated as "bank-qualified" tax exempt within the meaning of Sec 265(b)(3) of the Internal Revenue Code of 1986, as amended. If it is determined that the County is ineligible to issue bank-qualified debt this calendar year, different rates will apply \*

<u>Amount Financed:</u>	<u>Terms**</u>	<u>Rate.</u>
\$66,456 00	36 monthly payments @ \$1,902 02 per month	1 95%
	48 monthly payments @ \$1,442 93 per month	2 04%

◆ No Prepayment Charges or Penalties ◆ No Additional Charges of Any Kind ◆

\* Determination of taxability would be the responsibility of the County's legal counsel

\*\* The County will certify that the Equipment will not be replaced by other equipment performing the same or similar functions until the term of the financing option expires

217

Post Office Box 4019 • Gulfport, MS 39502  
1 800 522 6542 • hancockbank.com







Clay County, Mississippi  
Page 2


This proposal assumes compliance by the County with applicable state and federal law governing borrowings by political subdivisions. In addition, normal Bank credit approval requirements for lending to these types of entities would apply. Credit approval includes approval of both the manufacturer and vendor of the Equipment to be purchased. Necessary documentation would include, but not be limited to, a legal and tax opinion from issuer's legal counsel. Liability and physical damage insurance would be required with Hancock Bank being shown as the additional insured and/or loss payee as its interest may appear.

This proposal is good if accepted within 30 days and the obligation is funded within 60 days of the date of this letter.

*Thank you for considering Hancock Bank for your Governmental Leasing needs!*

Sincerely,

HANCOCK BANK

  
Jonathan King  
Government Leasing  
Public Finance Department

Post Office Box 4019 • Gulfport, MS 39502  
1 800 522 6542 • [hancockbank.com](http://hancockbank.com)



NO \_\_\_\_\_

**IN THE MATTER OF AUTHORIZING THE TAX ASSESSOR/COLLECTOR TO  
MAKE HOMESTEAD EXEMPTION CORRECTONS**


---

There came on this day for consideration the matter of authorizing the Tax Assessor/Collector to make Homestead Exemption Corrections

It appears to this Board the Tax Assessor/Collector, Paige Lamkin, has presented to this Board three (3) Homestead Exemption errors as attached hereto as Exhibit A and is requesting approval from the Board to make the said corrections

After motion by Luke Lummus and second by Shelton Deanes this Board doth vote unanimously to correct the Homestead Exemptions of the said individuals

SO ORDERED this the 6<sup>th</sup> day of October, 2014

  
\_\_\_\_\_  
President

9/30/2014 REAL PROPERTY APPRAISAL HOMESTEAD FILE MAINTENANCE 09 53 26  
 Current Year X Base Filing Year 1993 Application Seq# 01  
 Parcel Number 082C116A 0130000  
 Landowner Name GANDY ALICE TERRY Assessments  
 Address P O BOX 1363 Class I 6209  
 City, St, Zip WEST POINT MS 39773 Class II  
 Legal Description WESTWOOD SUB PT III Total 6209  
 Tax District 3110 Total Acres

Application Name IVY ALICE TERRY GANDY  
 Spouse/Other Name IVY DAVID

Regular Homestead Code	R	Regular Homestead Value	6209	<u>ADJUSTMENTS</u>
Regular Percentage	<u>100</u>	Special Homestead Value		
Special Homestead Code		*Additional Not Allowed		
Special Percentage		*Not allowed code		
Applicant's SS#	587 92 9206	TOTAL Homestead Value	6209	
Spouse/Other SS#	587 52 9372	Applicant Filer Type	SSN	
Area Code & Phone	000 000 0000	Spouse/Other Filer Type	SSN	
Comments/Notes		Partial Ownership		
Exempt Code	*Marital Status *Title	*Add'l Use	*Adjoining County	
3 SS/LETTER	1 MARRIED 1 FEE	1 NONE	00	
Enter=Edit Info	F2=Notes * F4=Prompt	F5=Update	F10=Delete	F12=Exit

[

before

special homestead did not get coded!

///  
[

9/30/2014 REAL PROPERTY APPRAISAL HOMESTEAD FILE MAINTENANCE 09 54 29  
 Grant Year X Base Filing Year 1993 Application Seq# 01  
 Parcel Number 082C116A 0130000  
 Andowner Name GANDY ALICE TERRY Assessments  
 Address: P O BOX 1363 Class I 6209  
 City/State/Zip WEST POINT MS 39773 Class II  
 Legal Description WESTWOOD SUB PT III Total 6209  
 Tax District 3110 Total Acres

Application Name IVY ALICE TERRY GANDY  
 Spouse/Other Name IVY DAVID ADJUSTMENTS

Regular Homestead Code	-	Regular Homestead Value	
Regular Percentage		Special Homestead Value	<u>6209</u>
Special Homestead Code	<u>S</u>	*Additional Not Allowed	
Special Percentage	<u>100</u>	*Not allowed code	
Applicant's SS#	<u>587 92 9206</u>	TOTAL Homestead Value	<u>6209</u>
Spouse/Other SS#	<u>587 52 9372</u>	Applicant Filer Type	<u>SSN</u>
Area Code & Phone	<u>000 000 0000</u>	Spouse/Other Filer Type	<u>SSN</u>

Comments/Notes  
 Exempt Code \*Marital Status \*Title  
 3 SS/LETTER 1 MARRIED 1 FEE  
 Enter=Edit Info F2=Notes \* F4=Prompt F5=Update F10=Delete F12=Exit

Partial Ownership  
 \*Add'l Use \*Adjoining County  
1 NONE 00

after

ID 083C214C				0440000 COLEMAN PEGGY G				9/29/2014			
LAND VALUE	*Tract	*Location	*Quality	*Neighborhood	WP009	*U/M	M	ASMT%	15		
Uncult	Cult	*MTH	*CLS	Unit Price	QTY	ADJ%	Use Total	Market Value			
		CF	L	11988				11988			

try Acres		-----Class I-----		-----Class II-----		-----Total-----	
		Acreage	True Value	Acreage	True Value	Acreage	True Value
	Cult				11988		11988
9/29/2014	Uncult						
CHRIS	Improv				88758		88758
14 01 49	Totals				100746		100746

F4=Prompt F5=Update F6=Lot/Depth F8=Lot/Sq Ft F9=Upd/Review F12=Cancel

Before

[ We failed to correct in system -  
 Was a re-look !

0440000 COLEMAN PEGGY G 9/29/2014

VALUE	*Tract	*Location	*Quality	*Neighborhd	WP009	*U/M	M	ASMT%	15	
Uncult	Cult	*MTH	*CLS	Unit	Price	QTY	ADJ%	Use	Total	Market Value
		CF	L		11988					11988

Forestry Acres	-----Class I-----		-----Class II-----		-----Total-----	
	Acreage	True Value	Acreage	True Value	Acreage	True Value
				11988		11988
9/29/2014	Cult					
CHRIS	Uncult					
14 01 59	Improv			44610		44610
Totals				56598		56598

F4=Prompt F5=Update F6=Lot/Depth F8=Lot/Sq Ft F9=Upd/Review F12=Cancel

After

10/01/2014 REAL PROPERTY APPRAISAL MASTER FILE MAINTENANCE 13 22 30  
 State ID 062 05 0040800 ACCOUNT # \_\_\_\_\_ YEAR APPRAISED \_\_\_\_\_  
 \_\_\_\_\_ ACREAGE \_\_\_\_\_ \*TAX \*MTG \*REC JUD \*EXMPT  
 MAP PARCEL SCT QTR TWN RNG DEEDED CALCULATED DIST CODE LOC DST CODE  
 062 00408 00 05 17 06E 110 1110 0  
 \*BEAT 1 \*CITY 1 \*SCHOOL 1 \*SPECIAL 0  
 \*OWNER CODE \_\_\_\_\_ Ownership Type \_\_\_\_\_  
 OWNER NAME HARGROVE DEBORAH ANN LAST UPDATED  
 IN CARE OF \_\_\_\_\_ Date 8/27/2013  
 MAILING ADDR 4490 LONE OAK RD BY MIKE  
 CITY/STATE/ZIP WEST POINT MS 39773  
 PROPERTY STR ADDR No 4500 Name LONE OAK RD  
 Town WEST POINT  
 \*BRIEF DESCR S 05 T 17 R 06 LOT NW 1/4 SW 1/4  
 \*3DIVISION BLOCK LOT# LOT SIZE 150 X 334 61 IR  
 ZONED  
 DEED INFO DATE BOOK PAGE DATE BOOK PAGE DATE BOOK PAGE  
 3/27/1996 209 389  
 SPECIAL ASMNT \*CD BENEFIT \*CD BENEFIT \*CD BENEFIT \*CD BENEFIT \*CD BENEFIT  
 F4 - Prompt F5 - Update F6 - Land Info F7 - Buildings F8 - Homestead  
 F9 - Print F10 - Delete F12 - Exit

Homestead credit did not  
 get coded to one parcel -  
 Changed assessment to 10%  
 (ype)





Current Year X Base Filing Year: 2004 Application Seq# 01  
 Parcel Number 062 05 0040800  
 Landowner Name HARGROVE DEBORAH ANN  
 Address 4490 LONE OAK ROAD  
 City, St, Zip WEST POINT MS 397730000  
 Legal Description S 05 T 17 R 06  
 Tax District 1110 Total Acres 1 10

Assessments	
Class I	648
Class II	
<b>Total</b>	<b>648</b>

Application Name HARGROVE DEBORAH K  
 Spouse/Other Name \_\_\_\_\_

ADJUSTMENTS

*Regular Homestead Code	<u>R</u>	Regular Homestead Value	<u>648</u>
Regular Percentage	<u>100</u>	Special Homestead Value	_____
*Special Homestead Code	_____	*Additional Not Allowed	_____
Special Percentage	_____	*Not allowed code	_____
Applicant's SS# <u>428 04 0713</u>		TOTAL Homestead Value	<u>648</u>

Applicant's SS# 428 04 0713 Applicant Filer Type ... SSN  
 Spouse/Other SS# 000 00 0000 Spouse/Other Filer Type \_\_\_\_\_  
 Area Code & Phone 662 494 9340

Comments/Notes \_\_\_\_\_  
 \*Exempt Code \*Marital Status \*Title Partial Ownership  
1 REGULAR 2 WIDOWED 1 FEE \*Add'l Use \*Adjoining County  
 Enter=Edit Info F2=Notes \* F4=Prompt F5=Update F10=Delete F12=Exit

*Handwritten note: Unstable screen shot*

NO \_\_\_\_\_

**IN THE MATTER OF APPROVING THE 2014 INSOLVENCIES**


---

There came on this day for consideration the matter of approving the 2014 insolvencies

After motion by Lynn Horton and second by Luke Lummus this Board doth vote unanimously to approve the 2014 insolvencies and further authorizes the insolvencies to spread on the minutes of this board as attached hereto as Exhibit A

SO ORDERED this the 6<sup>th</sup> day of October, 2014

---



President



Clay County Tax Assessor/Collector

Paige Lamkin

P O Box 795

West Point, MS 39773

Phone (662) 494-3432 or (662) 494-2724

Fax (662) 494-7452

October 1, 2014

State of Mississippi  
County of Clay Tax Assessor/Collector

I, Paige Lamkin, Tax Assessor/Collector in and for said county and state, do hereby certify that I have one (1) uncollected check at this time

Please see attached

A handwritten signature in cursive script that reads "Paige Lamkin".

Paige Lamkin  
Tax Assessor/Collector

Presented to the Board of Supervisors on  
October 6, 2014, by Paige Lamkin

Dorothy Townsend  
9630 Griffin Road  
Cedar Bluff, MS 39741

273



Clay County Tax Assessor/Collector  
Paige Lamkin  
P O Box 795  
West Point, MS 39773  
Phone (662) 494-3432 or (662) 494-2724  
Fax (662) 494-7452

October 1, 2014

State of Mississippi  
County of Clay Tax Assessor/Collector

I, Paige Lamkin, Tax Assessor/Collector in and for said county and state, do hereby certify that the attached list is a true and correct listing of the 2013 insolvencies. I do hereby state that I will, to the best of my ability, continue to try to collect these personal property taxes using every means within the law.

A handwritten signature in cursive script that reads "Paige Lamkin".

Paige Lamkin  
Tax Assessor/Collector

Presented to the Board of Supervisors on  
October 6, 2014, by Paige Lamkin

ALPHABETICAL ORDER

CLAY COUNTY TAX COLLECTOR  
DELINQUENT TAX LISTING  
FOR TAXES DUE 2/01/2014 PRINTED AS OF 2/01/2014

DATE 10/01/2014 TIME 7 53 26

PAGE 1  
PROG TXDLQP

PERSONAL PROPERTY

RECEIPT #	TAX PAYER NAME	PARCEL #	TRUE VAL	ASD VAL	DIST	MIL RATE	TAX DUE	PRT FEE	INT DUE	TOT DUE
2013	7 ABC FASHIONS 504 4 W MAIN ST WEST POINT MS 390900000	301111000	5986	898	3110	04934	44 31		44	44 75
2013	46 B & S LAUNDRY 317 W MAIN ST WEST POINT MS 39773	030107001	58585	8788	3110	04934	433 60		4 34	437 94
2013	191 DOT S BAR B Q 415 COMMERCE WEST POINT MS 39773	201109311	13982	2097	3110	04934	103 47		1 03	104 50
2013	195 DUNCAN CAR CARE 17936 HWY 46 PHEBA MS 39755	000119000	8303	1246	3000	10469	130 44		1 30	131 74
2013	196 DUNCAN COUNTRY CORNER 17936 HWY 46 PHEBA MS 39755	002127300	35915	5387	3000	10469	563 97		5 64	569 61
2013	233 FINCH BODY SHOP 579 E CHURCHILL RD WEST POINT MS 39773	002013002	5357	804	3110	04934	39 67		40	40 07
2013	255 GCN HOLDING LLC 2121 SW BROADWAY SUITE 200 PORTLAND OR 97201	007492311	66	10	3110	04934	49			49
2013	264 GIBSON STYLE SHOP 84 EUTAW ST WEST POINT MS 397590000	040104800	6707	1006	4110	04981	50 11		50	50 61
2013	267 GOLD RUSH 727 W MAIN ST WEST POINT MS 39773	000149000	96262	14439	4110	04981	719 21		7 19	726 40
2013	269 GOLDEN SHEARS 501 WASHINGTON ST WEST POINT MS 39773	001214000	2137	321	3110	04934	15 84		16	16 00
2013	270 GOLDEN TRIANGLE REALTY LLC P O BOX 319 WEST POINT MS 397730000	030106100	4484	672	3110	04934	16 58		17	16 75
2013	311 ILLUSIONS HAIR DESIGNS 126 WEST MAIN STREET WEST POINT MS 39773	008013110	4208	631	3110	04934	31 13		31	31 44
2013	363 LONG BRANCH CO INC P O BOX 321 WEST POINT MS 39773	010102301	118815	17822	1110	04959	883 79		8 84	892 63
2013	364 LONGLEAF CAMO 1505 AIRPORT ROAD FLOWOOD MS 39232	701000004	277702	41655	4110	04981	2074 84		20 75	2095 59

231

ALPHABETICAL ORDER

CLAY COUNTY COLLECTOR  
DELINQUENT TAX  
FOR TAXES DUE 2/01/2014

LISTING  
PRINTED AS OF 2/01/2014

DATE 10/01/2014 TIME  
PAGE 2  
PROG TXDLQP

PERSONAL PROPERTY

RECEIPT #	TAX PAYER NAME	PARCEL #	TRUE VAL	ASD VAL	DIST	MIL RATE	TAX DUE	PRT FEE	INT DUE	TOT DUE
2013	418 NEWMAN OIL P O BOX 86 COLUMBUS MS 39703	007138111	54619	8193	1110	04959	406 29		4 06	410 35
2013	419 NEWMAN OIL PO BOX 86 COLUMBUS MS 39703	007138201	34956	5243	2010	04947	259 37		2 59	261 96
2013	420 NEWMAN OIL P O BOX 86 COLUMBUS MS 39703	007138311	12065	1811	3110	04934	89 35		89	90 24
2013	421 NEWMAN OIL P O BOX 86 COLUMBUS MS 39703	007430211	20129	3019	2110	04912	148 29		1 48	149 77
2013	422 NEWMAN OIL P O BOX 86 COLUMBUS MS 39703	007538411	11072	1661	4110	04981	82 73		83	83 56
2013	423 NEWMAN OIL P O BOX 86 COLUMBUS MS 39703	007743411	34210	5132	4110	04981	255 62		2 56	258 18
2013	439 OASIS THE P O BOX 876 WEST POINT MS 39773	001500000	7764	1165	1010	04994	58 18		58	58 76
2013	473 PRIDE OIL COMPANY P O BOX 2344 COLUMBUS MS 39701	007660411	16983	2548	4110	04981	126 92		1 27	128 19
2013	482 RANGLES RUDY ROO S 1235 HWY 45 ALT S WEST POINT MS 39773	002013006	17922	2688	5110	05018	134 88		1 35	136 23
2013	504 S & L QUICK STOP & PRODUCE 407 COTTRELL ST WEST POINT MS 397730000	100002000	3344	502	1110	04959	24 89		25	25 14
2013	508 SAFARI MART 660 HWY 45 NORTH WEST POINT MS 397730000	040102300	42818	6423	4110	04981	319 93		3 20	323 13
2013	512 SCOTTS PENNY PINCHER 3213 JOHN HANCOCK COLUMBUS MS 39705	540000201	17921	2689	2110	04912	132 08		1 32	133 40
2013	514 SHEFFIELD & SHEFFIELD SALES 849 HWY 45 N WEST POINT MS 39773	080005110	3693	554	4110	04981	27 59		28	27 87
2013	519 SIZEMORE S GARAGE 3578 HWY 50 WEST WEST POINT MS 397730000	321000125	35382	5307	3110	04934	261 85		2 62	264 47

MS  
( )  
2\*

## ALPHABETICAL ORDER

CLAY COUNTY TAX COLLECTOR  
DELINQUENT TAX LISTING  
FOR TAXES DUE 2/01/2014 PRINTED AS OF 2/01/2014

DATE 10/01/2014 TIME 7 53 26

PAGE 3  
PROG-TXDLQP

## PERSONAL PROPERTY

RECEIPT #	TAX PAYER NAME	PARCEL #	TRUE VAL	ASD VAL	DIST	MIL RATE	TAX DUE	PRT FEE	INT DUE	TOT DUE
2009	528 SONIC DRIVE INN OF WEST POINT P O BOX 8999 COLUMBUS MS 397050000	030114300	32421	4863	3110	04256	206 97		101 42	308 39
2013	538 STAFFORDS BIG BURGER 433 HWY 45 N WEST POINT MS 39773	002012006	13178	1977	4110	04981	98 47		98	99 45
2013	543 STYLES BY TASHA 910C HWY 45 S WEST POINT MS 39773	002012002	2360	354	5110	05018	17 76		18	17 94
2012	557 TONY'S 201 W MAIN ST WEST POINT MS 39773	200901200	15882	2383	5110	04824	114 96	3 00	14 94	132 90
2013	573 TURNER & ASSOCIATES P O DRAWER 1500 WEST POINT MS 397730000	030115301	27049	4057	3110	04934	200 17		2 00	202 17
2013	576 ULMERS JEWELRY & PAWN 504 1 W MAIN STREET WEST POINT MS 397730000	301104000	53780	8067	3110	04934	398 03		3 98	402 01
2013	588 VISION SALON 134 W MAIN ST WEST POINT MS 39773	201104311	2535	395	3110	04934	19 49		19	19 68
2013	627 YOURS MINE & OURS DAYCARE 731 W MAIN ST WEST POINT MS 39773	000146000	6783	1018	4110	04981	50 71		51	51 22
** GRAND TOTALS **			1105475	165825			8541 98	3 00	198 55	8743 53

13  
13  
6





Clay County Tax Assessor/Collector  
Paige Lamkin  
P O Box 795  
West Point, MS 39773  
Phone (662) 494-3432 or (662) 494-2724  
Fax (662) 494-7452

[ October 1, 2014

State of Mississippi  
County of Clay Tax Assessor/Collector

I, Paige Lamkin, Tax Assessor/Collector in and for said county and state, do hereby certify that the attached list is a true and correct listing of the 2013 insolvencies I do hereby state that I will, to the best of my ability, continue to try to collect these mobile home taxes using every means within the law

*Paige Lamkin*

Paige Lamkin  
Tax Assessor/Collector

[ Presented to the Board of Supervisors on  
October 6, 2014, by Paige Lamkin

Date 10/01/2014  
Time 7 58 01

CLAY COUNTY  
Mobile Homes Delinquency Report As of 10/01/2014

Rect # / Regn #	Name / Address	Location / Lot #	Serial# / Make	Year	Size	Assmt	Cnty Tax	City Tax	Sch Tax	Seperate Sch Tax	Total Taxes	Reg Fee	Prt Fee Interest	Total Due	Taxing District
2012 1998	12 00 AGNEW LAFERTA 98134 P O BOX 254 MANTEE MS 39751	MARY OR LENO HALL DLQ DTE 2/01/2012	CGD7KMS3188 MAGNOLIA	1988	60X 14	252	10 99			13 86	24 85	3 00	8 20	36 05	5000
2013 1998	10 00 AGNEW LAFERTA 98134 P O BOX 254 MANTEE MS 39751	MARY OR LENO HALL DLQ DTE 2/01/2013	CGD7KMS3188 MAGNOLIA	1988	60X 14	252	12 37			13 86	26 23	1 00	5 51	34 74	5000
2014 1998	8 00 AGNEW LAFERTA 98134 P O BOX 254 MANTEE MS 39751	MARY OR LENO HALL DLQ DTE 2/01/2014	CGD7KMS3188 MAGNOLIA	1988	60X 14	252	15 41			16 78	32 19		2 90	35 09	5000
2011 2005	28 00 AVANT CHRISTOPHER AND GRIFFIS 826 9855 OLD HWY 46 MANTEE MS 39751	REMON POSLEY DLQ DTE 2/01/2011	S1AL5859A&B SPIRAL	1995	60X 20	1462	62 25			80 41	142 66	3 00	25 57	85 39	5000
2012 2005	24 00 AVANT CHRISTOPHER AND GRIFFIS 826 9855 OLD HWY 46 MANTEE MS 39751	REMON POSLEY DLQ DTE 2/01/2012	S1AL5859A&B SPIRAL	1995	60X 28	1462	63 74			80 41	144 15	3 00	47 57	194 72	5000
2013 2005	26 00 AVANT CHRISTOPHER AND GRIFFIS 826 9855 OLD HWY 46 MANTEE MS 39751	REMON POSLEY DLQ DTE 2/01/2013	S1AL5859AB SPIRAL	1995	60X 28	1462	71 77			80 41	152 18	3 00	31 96	187 14	5000
2014 2005	24 00 AVANT CHRISTOPHER AND GRIFFIS 826 9855 OLD HWY 46 MANTEE MS 39751	REMON POSLEY DLQ DTE 2/01/2014	S1AL5859AB SPIRAL	1995	60X 28	1462	73 87			80 41	154 28		13 89	168 17	5000
2013 1999	34 00 BARNES BILL 99001 20512 STREET 9 PHEBA MS 39755	MCCARTER KRISTOPHER DLQ DTE 2/01/2013	MSB95147051V16276 BELMONT	1995	70X 14	647	31 76			35 59	67 35	3 00	14 14	84 49	5000
2014 1999	32 00 BARNES BILL 99001 20512 STREET 9 PHEBA MS 39755	MCCARTER KRISTOPHER DLQ DTE 2/01/2014	MSB95147051V16276 BELMONT	1995	70X 14	647	32 69			35 59	68 28		6 15	74 43	5000
2014 2009	33 00 BARR ERA 328 8331 BAKER RD PRAIRIE MS 39756	INELL BARR DLQ DTE 2/01/2014	1 0277 CONCORD	1974	60X 12	216	10 83			12 53	23 36		2 10	25 46	4010
2012 2009	39 00 BASH SUSIE 293 23668 HWY 50 WEST MADEN MS 39750	JAMES SPANN ET AL DLQ DTE 2/01/2012	MAL3320 FLEETWOOD	1986	64X 14	269	11 73			14 80	26 53	3 00	8 75	38 28	5000
2013 2009	41 00 BASH SUSIE 293 23668 HWY 50 WEST PHEBA MS 39755	JAMES SPANN ET AL DLQ DTE 2/01/2013	MAL3320 FLEETWOOD	1986	64X 14	269	13 21			14 80	28 01	3 00	5 88	36 89	5000

23  
01

Date 10/01/2014  
Time 7 58 01

CLAY COUNTY  
Mobile Homes Delinquency Report As of 10/01/2014

Rect # / Regn #	Name / Address	Location / Lot #	Serial# / Make	Year	Size	Assmt	Cnty Tax	City Tax	Sch Tax	Seperate Sch Tax	Total Taxes	Reg Fee	Prt Fee Interest	Total Due	Taxing District
2014 2009	37 00 BASH SUSIE 23668 HWY 50 WEST PHEBA MS 39755	JAMES SPANN ET AL DLQ DTE 2/01/2014	MAL3320 FLEETWOOD	1986	64X 14	269	13 59			14 80	28 39		2 56	30 95	5000
2012 2010	40 00 BASKIN ANGELA 12395 DAVENPORT RD PRAIRIE MS 39756	RANDLE MARY L DLQ DTE 2/01/2012	PH2411GAL280AB PIONEER	1996	64X 24	1382	63 83			76 01	139 84		3 00	188 99	4010
2013 2010	42 00 BASKIN ANGELA 12395 DAVENPORT RD PRAIRIE MS 39756	RANDLE MARY L DLQ DTE 2/01/2013	PH2411GAL280AB PIONEER	1996	64X 24	1382	69 16			75 65	144 81		3 00	178 22	4010
2014 2010	38 00 BASKIN ANGELA 12395 DAVENPORT RD PRAIRIE MS 39756	RANDLE MARY L DLQ DTE 2/01/2014	PH2411GAL280AB PIONEER	1996	64X 24	1382	69 32			80 16	149 48		13 45	162 93	4010
2012 2006	42 00 BATTLE MAGGIE 6099 GEORGE WALKER RD WEST POINT MS 39773	QUEEN GUINES DLQ DTE 2/01/2012	SHGA4658AB SWEETWATER	1999	60X 32	2946	133 81			162 03	295 84		3 00	269 80	1010
2013 2006	44 00 BATTLE MAGGIE & SYKES JOHN 6099 GEORGE WALKER RD WEST POINT MS 39773	QUEEN GUINES DLQ DTE 2/01/2013	SHGA4658AB SWEETWATER	1999	60X 32	2500	125 08			136 85	261 93		3 00	319 94	1010
2014 2006	40 00 BATTLE MAGGIE & SYKES JOHN 6099 GEORGE WALKER RD WEST POINT MS 39773	QUEEN GUINES DLQ DTE 2/01/2014	SHGA4658AB SWEETWATER	1999	60X 32	2053	102 53			119 07	221 60		19 94	241 54	1010
2013 2010	47 00 BEAN LILLIE ANN 2273 LOGAN TRAIL PHEBA MS 39755	KATE MILLER DLQ DTE 2/01/2013	094461 FRONTIER	1982	60X 12	216	10 60			11 88	22 48		3 00	30 20	5000
2014 2010	43 00 BEAN LILLIE ANN 2273 LOGAN TRAIL PHEBA MS 39755	KATE MILLER DLQ DTE 2/01/2014	094461 FRONTIER	1982	60X 12	216	10 91			11 88	22 79		2 05	24 84	5000
2012 2006	47 00 BEAN SARA 3003 N BEASLEY RD PHEBA MS 39755	SARA BEAN DLQ DTE 2/01/2012	SA2609 MAGNOLIA	1988	70X 14	294	12 82			16 17	28 99		3 00	41 56	5000
2013 2006	49 00 BEAN SARA 3003 N BEASLEY RD PHEBA MS 39755	SARA BEAN DLQ DTE 2/01/2013	SA2609 MAGNOLIA	1988	70X 14	294	14 43			16 17	30 60		3 00	40 03	5000
2014 2006	44 00 BEAN SARA 3003 N BEASLEY RD PHEBA MS 39755	SARA BEAN DLQ DTE 2/01/2014	SA2609 MAGNOLIA	1988	70X 14	294	14 86			16 17	31 03		2 79	33 82	5000

23  
23  
23

Date 10/01/2014  
Time 7 58 01

CLAY COUNTY  
Mobile Homes Delinquency Report As of 10/01/2014

227

Rect # / Regn #	Name / Address	Location / Lot #	Serial# / Make	Year	Size	Assmt	Cnty Tax	City Tax	Sch Tax	Seperate Sch Tax	Total Taxes	Reg Fee	Prt Fee	Interest	Total Due	Taxing District
2010 2007	59 00 BELK JACQUELINE 145 23544 COUSINS RD WOODLAND MS 39776	RUFUS COUSINS DLQ DTE 2/01/2010	RP945 1265A/B GATEWAY	1997	48X 28	2298	99 11			126 39	225 50		3 00	32 43	92 32	5000
2011 2007	59 00 BELK JACQUELINE 145 23544 COUSINS RD WOODLAND MS 39776	RUFUS COUSINS DLQ DTE 2/01/2011	RP945 1265A/B GATEWAY	1997	48X 28	1693	72 09			93 12	165 21		3 00	74 34	242 55	5000
2012 2007	50 00 BELK JACQUELINE 145 23544 COUSINS RD WOODLAND MS 39776	COUSINS JEFFIE EST E DLQ DTE 2/01/2012	RP945 1265A/B GATEWAY	1997	48X 28	1391	60 65			76 51	137 16		3 00	45 26	185 42	5000
2013 2007	2 00 BELK JACQUELINE 145 23544 COUSINS RD WOODLAND MS 39776	COUSINS JEFFIE EST E DLQ DTE 2/01/2013	RP945 1265A/B GATEWAY	1997	48X 28	1210	53 40			66 55	129 95		3 00	26 45	155 40	5000
2014 2014	1075 00 BELK JACQUELINE 14 23544 COUSINS RD WOODLAND MS 39773	COUSINS JEFFIE EST E DLQ DTE 4/01/2014	RP945-1265AB GATEWAY	1997	48X 28	1210	61 14			66 55	127 69			9 94	136 63	5000
2004 2004	1342 00 BELL JOE & LOUISE 656 RT 1 BOX 159 A WOODLAND MS 39776		WM70F3B0B51935H REDMAN	1983	70X140	4116	173 08			214 86	290 95		3 00	310 10	565 21	5000
2014 2001	49 00 BELL KATHRYN 258 1202 SECTION RD WEST POINT MS 39773	ROSIE TAYLOR ESTAB DLQ DTE 2/01/2014	OAKWOOD	1998	48X 28	1210	59 44	44 54		70 18	174 16			15 67	189 83	2110
2013 2010	56 00 BELL MICHAEL 380 10542 WEBB ROAD MANTEE MS 39751	WEBB WYVONNIA DLQ DTE 2/01/2013	TNFLT26A44910RL12 FLEETWOOD	1996	80X 16	845	41 48			46 26	87 74		3 00	18 43	109 17	5010
2014 2010	50 00 BELL MICHAEL 380 10542 WEBB ROAD MANTEE MS 39751	WEBB WYVONNIA DLQ DTE 2/01/2014	TNFLT26A44910RL12 FLEETWOOD	1996	80X 16	845	42 70			49 01	91 71			8 25	99 96	5010
2012 1999	60 00 BENNETT WILLIE & TAMIKA 99164 956 S JIM GRIFFIN RD WEST POINT MS 39773	BENNETT LIZZIE DLQ DTE 2/01/2012	ALBUS28412AB BUCCANEER	1999	76X 28	3265	146 37			179 58	325 95		3 00	107 86	436 53	2010
2013 1999	61 00 BENNETT WILLIE & TAMIKA 99164 956 S JIM GRIFFIN RD WEST POINT MS 39773	BENNETT LIZZIE DLQ DTE 2/01/2013	ALBUS28412AB BUCCANEER	1999	76X 28	2771	136 33			151 68	288 01		3 00	60 48	351 49	2010
2014 1999	55 00 BENNETT WILLIE & TAMIRA 99164 956 S JIM GRIFFIN RD WEST POINT MS 39773	BENNETT LIZZIE DLQ DTE 2/01/2014	ALBUS28412AB BUCCANEER	1999	76X 28	2276	128 47			150 63	279 10			45 14	304 21	2010

Date: 10/01/2014  
Time 7 58 01

CLAY COUNTY  
Mobile Homes Delinquency Report As of 10/01/2014

Rect # / Regn #	Name / Address	Location / Lot #	Serial# / Make	Year	Size	Assmt	Cnty Tax	City Tax	Sch Tax	Seperate Sch Tax	Total Taxes	Reg Fee	Prt Fee	Interest	Total Due	Taxing District
2013 2012	64 00 BILBO LINDA 5127 R C RD WEST POINT MS 39773	SWIFT EDDIE JR DLQ DTE 2/01/2013	TNPLW26A52834ST12 FLEETWOOD	1999	80X 16	1290	64	54		70 61	135 15		3 00	28 38	166 53	1010
2014 2012	58 00 BILBO LINDA 5127 R C RD WEST POINT MS 39773	SWIFT EDDIE JR DLQ DTE 2/01/2014	TNPLW26A52834ST12 FLEETWOOD	1999	80X 16	1060	52	94		61 48	114 42			10 30	124 72	1010
2014 1998	59 00 BILBO VERNICE 5115 R C RD WEST POINT MS 39773	EDDIE SWIFT EST DLQ DTE 2/01/2014	CH1AL2001B CHANDELEUR	1999	80X 16	1060	52	94		61 48	114 42			10 30	124 72	1010
2012 2001	64 00 BINDER WILLIAM 618 HERMAN SHIRLEY RD WEST POINT MS 39773	THEODIS & M SHELTON DLQ DTE 2/01/2012	DSL2AL33438AB SOUTHERN LIVING	2000	58X 30	3075	137	85		169 13	306 98		3 00	101 30	411 28	2010
2013 2001	66 00 BINDER WILLIAM 618 HERMAN SHIRLEY RD WEST POINT MS 39773	THEODIS & M SHELTON DLQ DTE 2/01/2013	DSL2AL33438AB SOUTHERN LIVING	2000	58X 30	2670	131	36		146 16	277 52		3 00	58 28	338 80	2010
2014 2001	60 00 BINDER WILLIAM 618 HERMAN SHIRLEY RD WEST POINT MS 39773	THEODIS & M SHELTON DLQ DTE 2/01/2014	DSL2AL33438AB SOUTHERN LIVING	2000	58X 30	2265	112	05		131 37	243 42			21 91	265 33	2010
2011 2001	73 00 BINDER WILLIAM BANK 11 9 11 618 HERMAN SHIRLEY RD WEST POINT MS 39773	THEODIS & M SHELTON DLQ DTE 2/01/2011	DSL2AL33438AB SOUTHERN LIVING	2000	58X 30	3479	149	18		184 80	333 98		3 00	35 04	115 90	2010
2014 2007	61 00 BLACK EMILY 4495 HWY 46 CEDAR BLUFF MS 39741	RUBERT STATEN DLQ DTE 2/01/2014	SRF 10757AL LIMITED EDITION	1996	52X 14	480	23	85		27 84	51 69			4 65	56 34	3010
2003 2003	1390 00 BLANSETT DAVID & LORETTA 18385 HWY 50 W PHEBA MS 39755	O MAR NEIL BLANSETT DLQ DTE 11/02/2003	19L00303A&B WAVLEE	1998	80X 28	3998	167	80		183 91	146 56			126 49	223 05	5000
2013 2003	84 00 BOX TIFFANY 4809 HAZELWOOD LOOP CEDAR BLUFF MS 39741	CALVIN JEFFERSON DLQ DTE 2/01/2013	01935 CROWN	1998	52X 14	578	28	54		31 79	60 33		3 00	12 67	76 00	3000
2014 2003	77 00 BOX TIFFANY 4809 HAZELWOOD LOOP CEDAR BLUFF MS 39741	CALVIN JEFFERSON DLQ DTE 2/01/2014	01935 CROWN	1998	52X 14	502	29	12		31 73	61 35			5 52	66 87	3000
2013 2000	85 00 BOX VERA 4799 HAZELWOOD LOOP CEDAR BLUFF MS 39741	CALVIN JEFFERSON DLQ DTE 2/01/2013	21809 MAGNOLIA	1976	56X 12	202	9	97		11 11	21 08		3 00	4 43	28 51	3000

CC  
CC

Date 10/01/2014  
Time 7 58 01

CLAY COUNTY  
Mobile Homes Delinquency Report As of 10/01/2014

622

Rect # / Regn #	Name / Address	Location / Lot #	Serial# / Make	Year	Size	Assmt	Cnty Tax	City Tax	Sch Tax	Separate Sch Tax	Total Taxes	Reg Fee	Prt Fee	Interest	Total Due	Taxing District
2012 2000	85 00 BOX VERA *NMA 4799 HAZLEWOOD LOOP CEDAR BLUFF MS 39741	CALVIN JEFFERSON DLQ DTE 2/01/2012	21809 MAGNOLIA	1976	56X 12	202	9 09			11 11	20 20		3 00	6 67	29 87	3000
2014 1995	81 00 BRADLEY BARRY L 2581 APOSTOLIC DRIVE CEDAR BLUFF MS 39741	BRADLEY BARRY DLQ DTE 2/01/2014	16680 DOLPHIN BY MARION	1980	66X 14	277	13 76			16 07	29 83			2 68	32 51	3010
2014 2006	82 00 BRADLEY BARRY L 2529 APOSTOLIC DR CEDAR BLUFF MS 39741	BARRY BARDLEY DLQ DTE 2/01/2014	HA1808 HUTCHESON	1978	60X 12	216	10 73			12 53	23 26			2 09	25 35	3010
2014 2008	87 00 BRAYLOCK JOHN & GLADY S 9647 WEBBER RD WEST POINT MS 39773	WILSON ETHEL DLQ DTE: 2/01/2014	MARRIAN	1973	64X 12	230	11 54			13 34	24 88			2 24	27 12	4010
2013 2011	96 00 BREWER ALLISON 2632 MELTON BOTTOM RD WEST POINT MS 39773	WEEMS SHARON DLQ DTE 2/01/2013	H0TN12C09564 OAKWOOD	1999	80X 16	1290	63 47			70 61	134 08		3 00	28 16	165 24	2010
2014 2011	88 00 BREWER ALLISON 2632 MELTON BOTTOM RD WEST POINT MS 39773	WEEMS SHARON DLQ DTE 2/01/2014	H0TN12C09564 OAKWOOD	1999	80X 16	1060	52 44			61 48	113 92			10 25	124 17	2010
2014 2003	93 00 BROOKS MARCUS 4353 E CHURCHILL RD WEST POINT MS 39773	THOMAS JUDGE DLQ DTE 2/01/2014	ALNR1083641451087 NORTH RIVER	1984	70X 14	294	14 54			17 05	31 59			2 84	34 43	2010
2012 1996	108 00 BROWN MORRIS W JR 21608 HWY 50 W PHEBA MS 39755	BROWN CATHERINE DLQ DTE 2/01/2012	1196588936AB GATEWAY	1996	70X 28	1764	76 91			97 02	173 93		3 00	57 40	234 33	5000
2013 1996	110 00 BROWN MORRIS W JR 21608 HWY 50 W PHEBA MS 39755	BROWN CATHERINE DLQ DTE: 2/01/2013	1196588936AB GATEWAY	1996	70X 28	1764	86 59			97 02	183 61		3 00	38 56	225 17	5000
2014 1996	101 00 BROWN MORRIS W JR 21608 HWY 50 W PHEBA MS 39755	BROWN CATHERINE DLQ DTE 2/01/2014	1196588936AB GATEWAY	1996	70X 28	1764	89 13			97 02	186 15			16 75	202 90	5000
2014 2005	102 00 BROWN ROMAN 3731 OAK TRAIL LOT 7 WEST POINT MS 39773	RUTHERFORD RICHARD DLQ DTE 2/01/2014	7229 LEGEND	1997	82X 16	905	45 08	33 31		52 49	130 88			11 78	142 66	4110
2013 2005	114 00 BROWNLEE MARY 10207 COLONY RD MANTEE MS 39751	ROOSEVELT CHANDLER DLQ DTE 2/01/2013	1972 MOBILE HOME	1972	64X 16	307	15 07			16 89	31 96		3 00	6 71	41 67	5000

Date 10/01/2014  
Time 7 58 01

CLAY COUNTY  
Mobile Homes Delinquency Report As of 10/01/2014

210

Rect # / Regn #	Name / Address	Location / Lot #	Serial# / Make	Year	Size	Assmt	Cnty Tax	City Tax	Sch Tax	Seperate Sch Tax	Total Taxes	Reg Fee	Prt Fee	Interest	Total Due	Taxing District
2014 2005	105 00 BROWNLEE MARY 840 10207 COLONY RD MANTEE MS 39751	ROOSEVELT CHANDLER DLQ DTE 2/01/2014		1992	64X 16	307	15 51			16 89	32 40			2 92	35 32	5000
2013 2012	115 00 BROWNLEE SHERERIA 2880 N BEASLEY RD PHEBA MS 39755	BEAN DONALD L DLQ DTE 2/01/2013	AL0097000609 DART	1984	60X 12	216	10 60			11 88	22 48		3 00	4 72	30 20	5000
2014 2012	106 00 BROWNLEE SHERERIA 2880 N BEASLEY RD PHEBA MS 39755	BEAN DONALD L DLQ DTE 2/01/2014	AL0097000609 DART	1984	60X 12	216	10 91			11 88	22 79			2 05	24 84	5000
2012 2012	1119 00 BROWNLEE SHERERIA *NMA 2880 N BEASLEY RD PHEBA MS 39755	BEAN DONALD L DLQ DTE 3/31/2012	AL0097000609 DART	1984	60X 12	216	9 42			11 88	21 30		3 00	6 60	30 90	5000
2014 2007	108 00 BROWNLEE TREVIA 156 27176 DIXIE RD WOODLAND MS 39776	WILLIE STARK ESTATE DLQ DTE 2/01/2014	L1C59410AL HOME OF LEEWA	1999	70X 14	811	40 98			44 61	85 59			7 70	93 29	5000
2012 2009	120 00 BURNETT JOHN 298 5941 GEORGE WALKER RD WEST POINT MS 39773	BURNETT CHARLIE ESTA DLQ DTE 2/01/2012	DSDAL23205AB SOUTHERN HOMES	1998	58X 28	2046	91 72			112 53	204 25		3 00	67 40	274 65	2010
2013 2009	123 00 BURNETT JOHN 298 5941 GEORGE WALKER RD WEST POINT MS 39773	BURNETT CHARLIE ESTA DLQ DTE: 2/01/2013	DSDAL23205AB SOUTHERN HOMES	1998	58X 28	1661	82 71			92 02	174 73		3 00	36 69	214 42	2010
2014 2009	114 00 BURNETT JOHN 298 5941 GEORGE WALKER RD WEST POINT MS 39773	BURNETT CHARLIE ESTA DLQ DTE 2/01/2014	DSDAL23205AB SOUTHERN HOMES	1998	58X 28	1462	72 33			84 80	157 13			14 14	171 27	2010
2014 2013	115 00 BURNS EDDIE 186 4716 WHITE STATION RD WEST POINT MS 39773	BURNS JESSIE MAE DLQ DTE 2/01/2014	UNKNOWN	1985	66X 14	277	13 83			16 07	29 90			2 69	32 59	1010
2014 2012	118 00 BUSH TASHA D 28 1078 SIMMONS RD CEDAR BLUFF MS 39741	CALVERT LEROY ET AL DLQ DTE 2/01/2014	HOTN12C08091 OAKWOOD	1999	68X 16	901	44 77			52 26	97 03			8 73	105 76	3010
2013 2005	131 00 CALVERT E V 773 2294 DAVID HILL RD CEDAR BLUFF MS 39741	VANCE CALVERT DLQ DTE 2/01/2013	BC05AL0135347 CAVALIER	2005	76X 16	2856	141 00			156 34	297 34		3 00	62 44	362 78	3010
2014 2005	120 00 CALVERT E V 773 2294 DAVID HILL RD CEDAR BLUFF MS 39741	VANCE CALVERT DLQ DTE 2/01/2014	BC05AL0135347 CAVALIER	2005	76X 16	2610	129 69			151 38	281 07			25 30	306 37	3010

Date 10/01/2014  
Time 7 58 01

CLAY COUNTY  
Mobile Homes Delinquency Report As of 10/01/2014

Rect # / Regn #	Name / Address	Location / Lot #	Serial# / Make	Year	Size	Assmt	Cnty Tax	City Tax	Sch Tax	Seperate Sch Tax	Total Taxes	Reg Fee	Prt Fee	Interest	Total Due	Taxing District
2013 2001	136 00 CALVERT VANCE 201 9756 GRIFFITH RD CEDAR BLUFF MS 39741	VANCE CALVERT DLQ DTE 2/01/2013	ALS8514X803T25N18087 BAYWOOD	1985	80X 14	336	16 59			18 39	34 98		3 00	7 35	45 33	3010
2014 2001	125 00 CALVERT VANCE 201 9756 GRIFFITH RD CEDAR BLUFF MS 39741	VANCE CALVERT DLQ DTE 2/01/2014	ALS8514X803T25N18087 BAYWOOD	1985	80X 14	336	16 70			19 49	36 19			3 26	39 45	3010
2014 2013	128 00 CANNON MAXINE 168 20761 HWY 47 PRAIRIE MS 39756	MISS STATE UNIV DEV DLQ DTE 2/01/2014	0W68137AB DESTINY	1999	52X 28	1557	78 10			85 64	163 74			14 74	178 48	4000
2013 2011	142 00 LANOIHERS WILLIE L 512 10062 BLACKJACK RD PRAIRIE MS 39756	DAVID JOHN WILSON DLQ DTE 2/01/2013	MSFLX25AB41113 FLEETWOOD	1999	64X 28	2333	116 74			127 71	244 45		3 00	51 33	200 70	4010
2014 2011	131 00 CAROTHERS WILLIE C 512 10062 BLACKJACK RD PRAIRIE MS 39756	DAVID JOHN WILSON DLQ DTE 2/01/2014	MSFLX25AB41113 FLEETWOOD	1999	64X 28	1917	101 37			117 22	218 59			19 67	238 26	4010
2012 1999	141 00 CARR HENRY 99019 817 FIFTH ST WEST POINT MS 39773	CLARENCE BROOKS DLQ DTE 2/01/2012	0866 VEGA	1984	60X 12	216	9 68			11 98	21 56		3 00	7 11	31 67	2010
2014 2006	134 00 CARR HENRY 45 5650 BENNETT RD WEST POINT MS 39773	SMITH MARGARET ET AL DLQ DTE 2/01/2014	C77846457947 MANHATTAN	1978	64X 14	269	13 31			15 60	28 91			2 60	31 51	2010
2014 2009	135 00 CARR HENRY 261 5650B BENNETT RD WEST POINT MS 39773	MARGARET SMITH ET AL DLQ DTE 2/01/2014	TW1ALBS109541 MARION	1985	72X 14	302	14 94			17 52	32 46			2 92	35 38	2010
2011 2011	1276 00 CARR IRENE 492 10233 COLONY RD MANTEE MS 39751	BANKS OZZIBET UX COL DLQ DTE 10/12/2011	BHAL0690SN2492 COMMODORE	1991	80X 16	384	16 35			21 12	18 74		3 00	6 75	28 49	5000
2012 2011	144 00 CARR IRENE 492 10233 COLONY RD MANTEE MS 39751	BANKS OZZIBET UX COL DLQ DTE 2/01/2012	BHAL0690SN2492 COMMODORE	1991	80X 16	384	16 74			21 12	37 66		3 00	12 49	53 35	5000
2013 2011	147 00 CARR IRENE 492 10233 COLONY RD MANTEE MS 39751	BANKS OZZIBET UX COL DLQ DTE 2/01/2013	BHAL0690SN2492 COMMODORE	1991	80X 16	384	18 85			21 12	39 97		3 00	8 39	51 36	5000
2014 2011	136 00 CARR IRENE 492 10233 COLONY RD MANTEE MS 39751	BANKS OZZIBET UX COL DLQ DTE: 2/01/2014	BHAL0690SN2492 COMMODORE	1991	80X 16	384	19 40			21 12	40 52		3 00	6 35	44 17	5000

211



Date 10/01/2014  
Time 7 58 01

CLAY COUNTY  
Mobile Homes Delinquency Report As of 10/01/2014

Rect # / Regn #	Name / Address	Location / Lot #	Serial# / Make	Year	Size	Assmt	Cnty Tax	City Tax	Sch Tax	Seperate Sch Tax	Total Taxes	Reg Fee	Prt Fee	Interest	Total Due	Taxing District
2010 2005	177 00 CARTER REGINA 824 774 BARTON FERRY RD WEST POINT MS 39773	GLEN A HARRIS ET AL DLQ DTE 2/01/2010	MSFLN25A29A2934 FLEETWOOD	1992	70X 14	617	27 35			31 65	59 00		3 00	33 63	95 63	1010
2011 2005	162 00 CARTER REGINA 824 774 BARTON FERRY RD WEST POINT MS 39773	GLEN A HARRIS ET AL DLQ DTE 2/01/2011	MSFLN25A29A2934 FLEETWOOD	1992	70X 14	617	26 58			32 78	59 36		3 00	26 71	89 07	1010
2012 2005	146 00 CARTER REGINA 824 774 BARTON FERRY RD WEST POINT MS 39773	GLEN A HARRIS ET AL DLQ DTE 2/01/2012	MSFLN25A29A2934 FLEETWOOD	1992	70X 14	294	13 35			16 17	29 52		3 00	9 74	42 26	1010
2013 2005	149 00 CARTER REGINA 824 774 BARTON FERRY RD WEST POINT MS 39773	GLEN A HARRIS ET AL DLQ DTE 2/01/2013	MSFLN25A29A2934 FLEETWOOD	1992	70X 14	294	14 71			16 09	30 80		3 00	6 47	40 27	1010
2014 2005	138 00 CARTER REGINA 824 774 BARTON FERRY RD WEST POINT MS 39773	GLEN A HARRIS ET AL DLQ DTE 2/01/2014	MSFLN25A29A2934 FLEETWOOD	1992	70X 14	294	14 68			17 05	31 73			2 86	34 59	1010
2014 2010	146 00 CHANDLER JACQUELINE 343 381 LATHAM ST PHEBA MS 39755	MORGAN HELEN DLQ DTE 2/01/2014	A181466ALS15563 TEDWELL	1981	70X 14	294	14 86			16 17	31 03			2 79	33 82	5000
2013 2012	159 00 CHANDLER JOE 6 5132 GEORGE WALKER RD WEST POINT MS 39773	MANNING EDDIE SR DLQ DTE 2/01/2013	18397 MAGNOLIA	1971	70X 12	252	12 61			13 79	26 40		3 00	5 54	34 94	1010
2013 2012	160 00 CHANDLER JOE 7 5152 GEORGE WALKER RD WEST POINT MS 39773	EUGENE MANNING DLQ DTE 2/01/2013	2293 WILLOW CREEK	1985	62X 14	260	13 01			14 23	27 24		3 00	5 72	35 96	1010
2014 2012	148 00 CHANDLER JOE 6 5132 GEORGE WALKER RD WEST POINT MS 39773	MANNING EDDIE SR DLQ DTE 2/01/2014	18397 MAGNOLIA	1971	70X 12	252	12 58			14 62	27 20			2 45	29 65	1010
2014 2012	149 00 CHANDLER JOE 7 5152 GEORGE WALKER RD WEST POINT MS 39773	EUGENE MANNING DLQ DTE 2/01/2014	2293 WILLOW CREEK	1985	62X 14	260	12 98			15 08	28 06			2 53	30 59	1010
2008 2003	181 00 CHANDLER LAURA 558 P O BOX 959 WEST POINT MS 39773			1999	76X 14	1839	81 01			95 08	176 09			142 63	318 72	3010
2009 2003	176 00 CHANDLER LAURA 558 P O BOX 959 WEST POINT MS 39773			1999	76X 14	1839	79 83			94 34	174 17			120 18	294 35	3010

213  
212

Date 10/01/2014  
Time 7 58 01

CLAY COUNTY  
Mobile Homes Delinquency Report As of 10/01/2014

Rect # / Regn #	Name / Address	Location / Lot #	Serial# / Make	Year	Size	Assmt	Cnty Tax	City Tax	Sch Tax	Seperate Sch Tax	Total Taxes	Reg Fee	Prt Fee Interest	Total Due	Taxing District
2010 2003	187 00 CHANDLER LAURA P O BOX 959 WEST POINT MS 39773	DLQ DTE 3/01/2010	BUCCANEER	1999	76X 14	1915	83 13			98 24	181 37		3 00 103 38	287 75	3010
2011 2003	174 00 CHANDLER LAURA P O BOX 959 WEST POINT MS 39773	DLQ DTE 2/01/2011	BUCCANEER	1999	76X 14	1456	62 72			77 34	140 06		3 00 63 03	206 09	3010
2012 2003	156 00 CHANDLER LAURA 10853 JOE MYERS RD CEDAR BLUFF MS 39741	DLQ DTE 2/01/2012	BUCCANEER	1999	76X 14	1264	56 89			69 52	126 41		3 00 41 72	171 13	3010
2013 2003	161 00 CHANDLER LAURA 10853 JOE MYERS RD CEDAR BLUFF MS 39741	DLQ DTE 2/01/2013	BUCCANEER	1999	76X 14	1073	52 97			58 74	111 71		3 00 71 46	118 17	3010
2014 2003	150 00 CHANDLER LAURA 10853 JOE MYERS RD CEDAR BLUFF MS 39741	DLQ DTE 2/01/2014	BUCCANEER	1999	76X 14	881	105 79			123 48	229 27		20 63	249 90	3010
2013 1995	166 00 CLANTON WADE & TERESA 782 WADDELL RD CEDAR BLUFF MS 39741	DLQ DTE 2/01/2013	1020 PALM HARBOR	1996	52X 28	1310	64 31			72 05	136 36		3 00 28 64	168 00	5000
2014 1995	156 00 CLANTON WADE & TERESA 782 WADDELL RD CEDAR BLUFF MS 39741	DLQ DTE 2/01/2014	1020 PALM HARBOR	1996	52X 28	1310	66 19			72 05	138 24		12 44	150 68	5000
1999 1999	45 00 CLARDY MARGIE O RT 2 BOX 198 1/2 CEDAR BLUFF MS 39741	DLQ DTE 8/30/2001	0W68245AB DESTINY	1999	76X 32	5892	272 80			273 98	318 95		3 00 90 98	151 56	5000
2007 2000	185 00 CLARK THOMAS 8034 BRASLEY RD PHEBA MS 39755	DLQ DTE 2/01/2007	DSD4AL31146AB SOUTHERN	2000	58X 28	4229	181 42			232 60	414 02		3 00 83 50	176 29	3000
2014 2011	163 00 CLAY LISA 5166 GEORGE WALKER RD WEST POINT MS 39773	DLQ DTE 2/01/2014	1866403 FRONTIER	1982	48X 14	202	10 09			11 72	21 81		1 96	23 77	1010
2012 1991	175 00 COLLIER ARNOLD 5812 HWY 45 N WEST POINT MS 39773	DLQ DTE 2/01/2012	TNAH0863 ALLADIN	1980	56X 12	202	9 12	7 44		11 11	27 67		3 00 9 13	39 80	1110
2013 1991	180 00 COLLIER ARNOLD 5812 HWY 45 N WEST POINT MS 39773	DLQ DTE 2/01/2013	TNAH0863 ALLADIN	1980	56X 12	202	9 93	7 44		11 06	28 43		3 00 5 97	37 40	1110

213

Date 10/01/2014  
Time 7 58 01

CLAY COUNTY  
Mobile Homes Delinquency Report As of 10/01/2014

Rect # / Regn #	Name / Address	Location / Lot #	Serial# / Make	Year	Size	Assmt	City Tax	City Tax	Sch Tax	Seperate Sub Tax	Total Taxes	Reg Fee	Prt Fee Interest	Total Due	Taxing District
2014 1991	167 00 COLLIER ARNOLD 5812 HWY 45 N WEST POINT MS 39773	COLLIER ARNOLD & COL DLQ DTE 2/01/2014	1NAH0863 ALLADIN	1980	56X 12	202	14 71	10 93		17 23	42 89		3 86	46 75	1110
2012 2000	176 00 COLLIER DANA H OR DOROTHY HOLL 1 5744 HWY 45 NORTH WEST POINT MS 39773	COLLIER DONNY S DLQ DTE 2/01/2012	CV4220 CRESTVIEW	1994	52X 28	1267	57 55			69 69	127 24		3 00	41 99	172 23 1010
2013 2000	181 00 COLLIER DANA H OR DOROTHY HOLL 1 5744 HWY 45 NORTH WEST POINT MS 39773	COLLIER DONNY S DLQ DTE 2/01/2013	CV4220 CRESTVIEW	1994	52X 28	1267	63 39			69 36	132 75		3 00	27 88	163 63 1010
2014 2000	168 00 COLLIER DANA H OR DOROTHY HOLL 1 5744 HWY 45 NORTH WEST POINT MS 39773	COLLIER DONNY S DLQ DTE 2/01/2014	CV4220 CRESTVIEW	1994	52X 28	612	39 30			45 65	84 95		7 65	92 60	1010
2014 2013	169 00 COLLIER DONNY 96 5770 HWY 45 NORTH WEST POINT MS 39773	COLLIER DONNY ET AL DLQ DTE 2/01/2014	AL87089 BROOKSHIDE	1987	66X 14	277	11 83			16 07	29 90		2 69	32 59	1010
2014 1999	171 00 COLLINS DEBORAH M 99038 1920 MATTHEWS GIN RD WEST POINT MS 39773	LEE EARLY DLQ DTE 2/01/2014	ALBUS31003970559 BUCCANEER	1997	66X 14	638	31 56			37 00	68 56		6 17	74 73	2010
2013 1999	184 00 COLLINS JERRY 99075 4502 MELTON BOTTOM RD WEST POINT MS 39773	COX DOUGLAS L DLQ DTE 2/01/2013	17L04210 WAVERLEE VICKSCRUNI	1999	60X 16	1290	63 47			70 61	134 08		3 00	28 16	165 24 2010
2014 1999	172 00 COLLINS JERRY 99075 4501 MELTON BOTTOM RD WEST POINT MS 39773	COLLINS JERRY DLQ DTE 2/01/2014	17L04210 WAVERLEE VICKSCRUNI	1999	60X 16	1060	69 16			81 08	150 24		13 52	163 76	2010
2013 2007	186 00 COLLINS SHAMIKA 93 5449 R C RD WEST POINT MS 39773	SHIRLEY VANCE DLQ DTE 2/01/2013	8778 FLEETWOOD	1986	70X 14	294	14 46			16 09	30 55		3 00	6 42	39 97 2010
2014 2007	174 00 COLLINS SHAMIKA 93 5449 R C RD WEST POINT MS 39773	SHIRLEY VANCE DLQ DTE 2/01/2014	8778 FLEETWOOD	1986	70X 14	294	14 54			17 05	31 59		2 84	34 43	2010
2014 1995	176 00 CONAWAY JACQUELINE & MALIND 95094 218 HERMAN SHIRLEY RD WEST POINT MS 39773	CONAWAY OLLIE DLQ DTE 2/01/2014	MSFLS25A72105 DD12 FLEETWOOD	1995	70X 14	647	32 01			37 53	69 54		6 26	75 80	2010
2011 1999	229 00 COX DAVID 99194 1506 PINKERTON RD WEST POINT MS 39773	COX WILLIAM & GLORIA DLQ DTE 2/01/2011	PSHGA 6778 PEACHTREE	1990	70X 14	294	12 61			15 62	28 23		3 00	12 70	43 93 2010

7 1 2

Date 10/01/2014  
Time 7 58 01

CLAY COUNTY  
Mobile Homes Delinquency Report As of 10/01/2014

Rect # / Regn #	Name / Address	Location / Lot #	Serial# / Make	Year	Size	Assmt	Cnty Tax	City Tax	Sch Tax	Seperate Sch Tax	Total Taxes	Reg Fee	Frt Fee	Interest	Total Due	Taxing District
2011 2000	230 00 COX DAVID 105 1979 PINKERTON RD WEST POINT MS 39773	COX PATRICIA	SSDAL287792 SOUTHERN	2000	84X 16	2167	92 92			115 11	208 03		3 00	93 61	304 64	2010
2012 1999	197 00 COX DAVID 99194 1506 PINKERTON RD WEST POINT MS 39773	COX WILLIAM & GLORIA	PSHGA 6778 PEACHTREE	1990	70X 14	294	13 18			16 17	29 35		3 00	9 69	42 04	2010
2013 1999	201 00 COX DAVID 99194 1506 PINKERTON RD WEST POINT MS 39773	COX WILLIAM & GLORIA	PSHGA 6778 UNIT 6 PEACHTREE	1990	70X 14	294	14 46			16 09	30 55		3 00	6 42	39 97	2010
2013 2000	202 00 COX DAVID 185 1559 PINKERTON RD WEST POINT MS 39773	COX WILLIAM & GLORIA	GDVXMS4092 UNIT 59 MAGNOLIA	1993	80X 16	384	18 89			21 02	39 91		3 00	8 38	51 29	2010
2014 1999	189 00 COX DAVID 99194 1506 PINKERTON RD WEST POINT MS 39773	COX WILLIAM & GLORIA	PSHGA 6778 UNIT 6 PEACHTREE	1990	70X 14	294	14 54			17 05	31 59			2 84	34 43	2010
2014 2000	190 00 COX DAVID 185 1559 PINKERTON RD WEST POINT MS 39773	COX WILLIAM & GLORIA	GDVXMS4092 UNIT 59 MAGNOLIA	1993	80X 16	384	19 00			22 27	41 27			3 71	44 98	2010
2014 2013	193 00 COX DAVID 88 1979 PINKERTON RD WEST POINT MS 39773	COX PATRICIA	H210496G HORTON MIRAGE	2000	84X 16	1411	69 80			81 84	151 64			13 65	165 29	2010
2011 1994	243 00 CRAWFORD BEVERLY 94092 1825 W CHURCHILL RD WEST POINT MS 39773	SAM CRAWFORD	0812 FLEETWOOD	1995	70X 14	647	27 39	23 82		34 37	85 58		3 00	38 51	127 09	5110
2012 1994	209 00 CRAWFORD BEVERLY 94092 1825 W CHURCHILL RD WEST POINT MS 39773	SAM CRAWFORD	0812 FLEETWOOD	1995	70X 14	647	28 05	23 82		35 59	87 46		3 00	28 86	119 32	5110
2013 1994	213 00 CRAWFORD BEVERLY 94092 1825 W CHURCHILL RD WEST POINT MS 39773	SAM CRAWFORD	0812 FLEETWOOD	1995	70X 14	647	31 21	23 82		35 42	90 45		3 00	18 99	112 44	5110
2014 1994	201 00 CRAWFORD BEVERLY 94092 1825 W CHURCHILL RD WEST POINT MS 39773	SAM CRAWFORD	0812 FLEETWOOD	1995	70X 14	647	32 47	23 82		37 53	93 82			8 44	102 26	5110
2011 2010	250 00 CUMMINGS NIKIE 388 16780 HWY 46 PHEBA MS 39755	HARRIS ANNIE	BB14512 BRILLIANT	1995	70X 14	647	27 55			35 59	63 14		3 00	28 41	94 55	5000

643  
-1

Date 10/01/2014  
Time 7 58 01

CLAY COUNTY  
Mobile Homes Delinquency Report As of 10/01/2014

Rect # / Regn #	Name / Address	Location / Lot #	Serial# / Make	Year	Size	Assmt	Cnty Tax	City Tax	Sch Tax	Seperate Sch Tax	Total Taxes	Reg Fee	Prt Fee	Interest	Total Due	Taxing District
2012 2010	217 00 CUMMINGS NIKIE 388 16780 HWY 46 PHEBA MS 39755	HARRIS ANNIE DLQ DTE 2/01/2012	BB14512 BRILLIANT	1995	70X 14	647	28 21			35 59	63 80		3 00	21 05	87 85	5000
2013 2010	221 00 CUMMINGS NIKIE 388 16780 HWY 46 PHEBA MS 39755	HARRIS ANNIE DLQ DTE: 2/01/2013	BB14512 BRILLIANT	1995	70X 14	647	31 76			35 59	67 35		3 00	14 14	84 49	5000
2014 2010	208 00 CUMMINGS NIKIE 388 16780 HWY 46 PHEBA MS 39755	HARRIS ANNIE DLQ DTE: 2/01/2014	BB14512 BRILLIANT	1995	70X 14	647	49 27			53 63	102 90			9 26	112 16	5000
2013 1996	225 00 CUNNINGHAM ANGILE 96064 15166 LAKE GROVE RD PRAIRIE MS 39756	COLLINS MARY EVELYN DLQ DTE 2/01/2013	HL52673AL LEGEND	1996	70X 14	647	32 38			35 42	67 80		3 00	14 24	85 04	4010
2014 1996	212 00 CUNNINGHAM ANGILE 96064 15166 LAKE GROVE RD PRAIRIE MS 39756	COLLINS MARY EVELYN DLQ DTE 2/01/2014	HL52673AL LEGEND	1996	70X 14	647	32 45			37 53	69 98			6 30	76 28	4010
2014 2014	1076 00 CUNNINGHAM CHRISTOPHER 15 OLD TIBBEE RD WEST POINT MS 39773	POE SPELLMAN DLQ DTE 4/01/2014	CH1AL13775 CHANDELEUR	1996	80X 16	845	41 80			49 01	90 81			6 36	97 17	2010
2013 2013	1124 00 DALE SARA 176 1357 N DIVISION ST WEST POINT MS 39773	DALE ODELL ET UX DLQ DTE 1/13/2014	1482 COMMODORE	1973	60X 12	216	10 62	7 95		11 82	7 61		3 00	68	11 29	1110
2014 2013	218 00 DALE SARA 176 1357 N DIVISION ST WEST POINT MS 39773	DALE ODELL ET UX DLQ DTE 2/01/2014	1482 COMMODORE	1973	60X 12	216	10 71	7 95		12 53	31 19			2 81	34 00	1110
2012 2001	235 00 DAVIDSON ASHLEY 251 1595 GATES RD CEDAR BLUFF MS 39741	ORINE M CANNON DLQ DTE 2/01/2012	AL16801960623 INDIES	1996	80X 16	845	38 03			46 48	84 51		3 00	27 89	115 40	3010
2013 2001	239 00 DAVIDSON ASHLEY 251 1595 GATES RD CEDAR BLUFF MS 39741	ORINE M CANNON DLQ DTE 2/01/2013	AL16801960623 INDIES	1996	80X 16	845	41 72			46 26	87 98		3 00	18 48	109 46	3010
2014 2001	226 00 DAVIDSON ASHLEY 251 1595 GATES RD CEDAR BLUFF MS 39741	ORINE M CANNON DLQ DTE 2/01/2014	AL16801960623 INDIES	1996	80X 16	845	41 99			49 01	91 00			8 19	99 19	3010
2014 1996	228 00 DAVIDSON BERNICE 96066 2641 MHOON VALLEY RD WEST POINT MS 39773	OWENS FLEM EST DLQ DTE 2/01/2014	024106 FAIRMONT	1976	70X 12	252	19 68			22 97	42 65			3 84	46 49	3010

FD  
6,

Date 10/01/2014  
Time 7 58 01

CLAY COUNTY  
Mobile Homes Delinquency Report As of 10/01/2014

Rect # / Regn #	Name / Address	Location / Lot #	Serial# / Make	Year	Size	Assmt	Cnty Tax	City Tax	Sch Tax	Seperate Sch Tax	Total Taxes	Reg Fee	Prt Fee	Interest	Total Due	Taxing District
2013 2005	247 00 DAVIDSON LAKAYA & HUGHES 1595 GATES RD CEDAR BLUFF MS 39741	SHERR ORINE MAE CANNON DLQ DTE 2/01/2013	MSB991680SN39931 BELMONT	1999	80X 16	1290	61 69			70 61	134 30	3 00	28 20	165 50	3010	
2014 2005	233 00 DAVIDSON LAKAYA & HUGHES 1595 GATES RD CEDAR BLUFF MS 39741	SHERR ORINE MAE CANNON DLQ DTE 2/01/2014	MSB991680SN39931 BELMONT	1999	80X 16	1060	52 67			61 48	114 15		10 27	124 42	3010	
2008 2007	287 00 DAVIDSON WILLIAM 1648 CWC LINE RD PHEBA MS 39755	MARY FRANCES MCCURRY DLQ DTE: 2/01/2008	1 S6691 BUCCANEER	1980	60X 12	346	15 26			19 03	34 39		27 77	62 06	5000	
2009 2007	286 00 DAVIDSON WILLIAM 1648 CWC LINE RD PHEBA MS 39755	MARY FRANCES MCCURRY DLQ DTE: 2/01/2009	1 S6691 BUCCANEER	1980	60X 12	367	15 83			20 19	16 02		24 85	60 87	5000	
2010 2007	301 00 DAVIDSON WILLIAM 1648 CWC LINE RD PHEBA MS 39755	MARY FRANCES MCCURRY DLQ DTE 2/01/2010	1 S6691 BUCCANEER	1980	60X 12	454	19 58			24 97	44 55	3 00	25 39	72 94	5000	
2011 2007	282 00 DAVIDSON WILLIAM 1648 CWC LINE RD PHEBA MS 39755	MARY FRANCES MCCURRY DLQ DTE 2/01/2011	1 S6691 BUCCANEER	1980	60X 12	216	9 20			11 88	21 08	3 00	9 49	33 57	5000	
2012 2007	249 00 DAVIDSON WILLIAM 1648 CWC LINE RD PHEBA MS 39755	MARY FRANCES MCCURRY DLQ DTE 2/01/2012	1 S6691 BUCCANEER	1980	60X 12	216	9 42			11 88	21 30	3 00	7 03	31 33	5000	
2013 2007	254 00 DAVIDSON WILLIAM 1648 CWC LINE RD PHEBA MS 39755	MARY FRANCES MCCURRY DLQ DTE 2/01/2013	1 S6691 BUCCANEER	1980	60X 12	216	10 60			11 88	22 48	3 00	4 72	30 20	5000	
2014 2007	240 00 DAVIDSON WILLIAM 1648 CWC LINE RD PHEBA MS 39755	MARY FRANCES MCCURRY DLQ DTE 2/01/2014	1 S6691 BUCCANEER	1980	60X 12	216	10 91			11 88	22 79		2 05	24 84	5000	
2012 2011	253 00 DAVIS MARIO OR FELICIA 19328 HIGHWAY 46 WOODLAND MS 39776	ELLA COLEMAN ESTSTE DLQ DTE 2/01/2012	299767 FLEETWOOD	1990	14X 70	294	12 82			16 17	28 99	3 00	9 57	41 56	5000	
2013 2011	258 00 DAVIS MARIO OR FELICIA 19328 HIGHWAY 46 WOODLAND MS 39776	ELLA COLEMAN ESTSTE DLQ DTE 2/01/2013	299767 FLEETWOOD	1990	70X 14	294	14 43			16 17	30 60	3 00	6 43	40 03	5000	
2014 2011	245 00 DAVIS MARIO OR FELICIA 19328 HIGHWAY 46 WOODLAND MS 39776	ELLA COLEMAN ESTSTE DLQ DTE 2/01/2014	299767 FLEETWOOD	1990	70X 14	294	20 11			21 89	42 00		3 76	45 78	5000	

217

Date 10/01/2014  
Time 7 58 01

CLAY COUNTY  
Mobile Homes Delinquency Report As of 10/01/2014

Rect # / Regn #	Name / Address	Location / Lot #	Serial# / Make	Year	Size	Assmt	Cnty Tax	City Tax	Sch Tax	Seperate Sch Tax	Total Taxes	Reg Fee	Prt Fee	Interest	Total Due	Taxing District
2014 2014	1095 00 DAVIS WILLIE DON 78 BENNIE TRAIL WEST POINT MS 39773	DAVIS WILLIE DON & G DLQ DTE 4/01/2014	ET07540519 CAVALIER	1989	52X 14	218	10 78			12 64	23 42			1 64	25 06	2010
2006 2005	307 00 DEAN ELMORIA & HARRIS BARBARA 15112 HWY 47 (4871 FRUITT RD) WEST POINT MS 39773	ELOISE ROBERTSON DLQ DTE 2/01/2006	RB04AL7924AB RIVERBIRCH	2005	76X 32	9850	419 12			476 74	895 86		3 00	600 45	1175 31	3010
2014 1999	253 00 DEAN MAXCINE 3256 TERRY RD WEST POINT MS 39773	GEORGE R TAYLOR DLQ DTE 2/01/2014	ALCA07980S41835AB CAVALIER	1999	80X 28	2396	118 53			138 97	257 50			23 18	280 68	2010
2014 1992	254 00 DEAN THOMAS & ELIZABETH 9728 OLD HWY 46 MANTEE MS 39751	REMON POSLEY DLQ DTE 2/01/2014	14709690 BRIGHTON	1990	80X 16	1384	19 08			21 12	40 20			3 62	43 82	3000
2014 1994	262 00 DEANS LETITIA 1188 SECTION CIRCLE WEST POINT MS 39773	HARRIS FELIX DLQ DTE 2/01/2014	11 94 096 7122AB GATEWAY	1994	56X 28	659	32 37	24 26		38 22	94 85			8 54	103 39	2110
2014 2012	267 00 DISMURES ATLANTIS 6385 COMMUNITY CENTER WEST POINT MS 39773	THERESA JOLLY DLQ DTE 2/01/2014	SSDAL29619 SOUTHERN	2000	80X 16	1344	66 49			77 95	144 44			13 00	157 44	2010
2013 2012	280 00 DISNUKES ATLANTIS NMA 6385 COMMUNITY CENTER WEST POINT MS 39773	THERESA JOLLY DLQ DTE 2/01/2013	SSDAL29619 SOUTHERN	2000	80X 16	1584	77 93			86 71	164 64		3 00	34 57	202 21	2010
2012 2011	281 00 DOSS GERALDINE 4518 WHITE STATION RD WEST POINT MS 39773	HATTIE YOUNG ESTATE DLQ DTE 2/01/2012	BC05AL0135337 CAVALIER	2005	80X 16	3266	148 34			179 63	327 97		3 00	108 23	439 20	1010
2013 2011	287 00 DOSS GERALDINE 4518 WHITE STATION RD WEST POINT MS 39773	HATTIE YOUNG ESTATE DLQ DTE 2/01/2013	BC05AL0135337 CAVALIER	2005	80X 16	3007	150 44			164 60	315 04		3 00	66 16	384 20	1010
2014 2011	273 00 DOSS GERALDINE 4518 WHITE STATION RD WEST POINT MS 39773	HATTIE YOUNG ESTATE DLQ DTE 2/01/2014	BC05AL0135337 CAVALIER	2005	80X 16	2748	137 24			159 38	296 62			26 70	323 32	1010
2013 2000	290 00 DOSS TYRA 4414 EAST CHURCHILL ROAD WEST POINT MS 39773	JOSEPH GLOVER ESTATE DLQ DTE 2/01/2013	H209945G HORTON	1999	76X 16	1226	61 34			67 11	128 45		3 00	26 97	158 42	1010
2014 2000	276 00 DOSS TYRA 4414 EAST CHURCHILL ROAD SHANNON MS 38868	JOSEPH GLOVER ESTATE DLQ DTE 2/01/2014	H209945G HORTON	1999	76X 16	1007	56 29			58 41	108 70			9 78	118 48	1010

017

Rect # / Regn #	Name / Address	Location / Lot #	Serial# / Make	Year	Size	Assmt	Cnty Tax	City Tax	Sch Tax	Seperate Sch Tax	Total Taxes	Reg Fee	Prt Fee	Interest	Total Due	Taxing District
2012 1997	298 00 97089 EACHOLES GREGORY & JESSIE 862 SIMMONS RD CEDAR BLUFF MS 39741	GILLESPIE LACY ESTAT DLQ DTE 2/01/2013	2SK178AL SUNRIDGE	1997	80X 16	1016	45 73			55 88	101 61		3 00	33 53	138 14	3010
2013 1997	303 00 97089 EACHOLES GREGORY & JESSIE 862 SIMMONS RD CEDAR BLUFF MS 39741	GILLESPIE LACY ESTAT DLQ DTE 2/01/2013	2SK178AL SUNRIDGE	1997	80X 16	883	43 59			48 34	91 93		3 00	19 31	114 24	3010
2014 1997	288 00 97089 EACHOLES GREGORY & JESSIE 862 SIMMONS RD CEDAR BLUFF MS 39741	GILLESPIE LACY ESTAT DLQ DTE 2/01/2014	2SK178AL SUNRIDGE	1997	80X 16	883	43 88			51 21	95 09			8 56	103 65	3010
2008 2002	347 00 437 EACHOLES JOHNNY 10046 DAVIDSON RD WEST POINT MS 39773	JACK LITTLETON DLQ DTE: 2/01/2008	OW51684 OAKWOOD	1997	80X 16	1766	79 38			91 30	170 68			138 25	308 93	1010
2009 2002	345 00 437 EACHOLES JOHNNY 10046 DAVIDSON RD WEST POINT MS 39773	JACK LITTLETON DLQ DTE 2/01/2009	OW51684 OAKWOOD	1997	80X 16	1678	74 39			86 08	160 47			110 72	271 19	1010
2010 2002	362 00 437 EACHOLES JOHNNY 10046 DAVIDSON RD WEST POINT MS 39773	JACK LITTLETON DLQ DTE 2/01/2010	OW51684 OAKWOOD	1997	80X 16	1678	74 39			86 08	160 47		3 00	91 47	254 94	1010
2011 2002	336 00 437 EACHOLES JOHNNY 10046 DAVIDSON RD WEST POINT MS 39773	JACK LITTLETON DLQ DTE 2/01/2011	OW51684 OAKWOOD	1997	80X 16	1236	53 25			65 66	118 91		3 00	53 51	175 42	1010
2012 2002	299 00 437 EACHOLES JOHNNY 10046 DAVIDSON RD WEST POINT MS 39773	JACK LITTLETON DLQ DTE 2/01/2012	OW51684 OAKWOOD	1997	80X 16	1016	46 93			55 88	102 81		3 00	33 93	139 74	4010
2013 2002	304 00 437 EACHOLES JOHNNY 10046 DAVIDSON RD WEST POINT MS 39773	JACK LITTLETON DLQ DTE 2/01/2013	OW51684 OAKWOOD	1997	80X 16	883	44 19			48 34	92 53		3 00	19 43	114 96	4010
2014 2013	289 00 153 EACHOLES KENDRA 9797 WEBBER RD WEST POINT MS 39773	ROBERTSON ROBERT LEE DLQ DTE 2/01/2014	8648 CHAMPION	1983	60X 12	216	39 28			45 41	84 69			7 62	92 31	4010
2013 2011	305 00 445 EACHOLES LACY 3767 OAK TRAIL RD WEST POINT MS 39773	RUTHERFORD RICHARD DLQ DTE 2/01/2013	7889 MADREL	1978	70X 14	294	14 46	10 82		16 09	41 37		3 00	8 69	53 06	4110
2014 2011	290 00 445 EACHOLES LACY 3767 OAK TRAIL RD WEST POINT MS 39773	RUTHERFORD RICHARD DLQ DTE 2/01/2014	7889 MADREL	1978	70X 14	294	14 64	10 82		17 05	42 51			3 83	46 34	4110

20



Date 10/01/2014  
Time 7 58 01

CLAY COUNTY  
Mobile Homes Delinquency Report As of 10/01/2014

Rect # / Regn #	Name / Address	Location / Lot #	Serial# / Make	Year	Size	Assmt	Cnty Tax	City Tax	Sch Tax	Seperate Sch Tax	Total Taxes	Reg Fee	Prt Fee	Interest	Total Due	Taxing District
2012 2011	303 00 EDWARDS ANTHONY E & SHEILA 541 1309 MATTEWS GIN RD WEST POINT MS 39773	EDWARDS MINNIE DLQ DTE 2/01/2012	GWAL34L6 CASCADE	1991	70X 14	294	13 18			16 17	29 35		3 00	9 69	42 04	2010
2013 2009	310 00 EDWARDS GEORGE & EVA 317 3153 STRONG HILL RD WEST POINT MS 39773	EDWARDS GEORGE & EVA DLQ DTE 2/01/2013	8245 FLEETWOOD	1986	52X 14	218	10 91			11 93	22 84		3 00	4 80	30 64	1010
2014 2009	294 00 EDWARDS GEORGE & EVA 317 3153 STRONG HILL RD WEST POINT MS 39773	EDWARDS GEORGE & EVA DLQ DTE 2/01/2014	8245 FLEETWOOD	1986	52X 14	218	14 48			16 82	31 30			2 82	34 12	1010
2008 2003	358 00 EVANS CARNELL 541 1911 DR SEARS RD WEST POINT MS 39773	SAMUEL EVANS DLQ DTE 2/01/2008	GDVKMS198918104 LAKESHORE	1989	60X 16	461	20 72			23 83	44 55			36 09	80 64	1010
2009 2003	356 00 EVANS CARNELL 541 1911 DR SEARS RD WEST POINT MS 39773	SAMUEL EVANS DLQ DTE 2/01/2009	GDVKMS198918104 LAKESHORE	1989	60X 16	490	21 72			25 14	46 86			32 33	79 19	1010
2010 2003	373 00 EVANS CARNELL 541 1911 DR SEARS RD WEST POINT MS 39773	SAMUEL EVANS DLQ DTE 2/01/2010	GDVKMS198918104 LAKESHORE	1989	60X 16	605	26 82			31 04	57 86		3 00	32 98	93 84	1010
2011 2003	348 00 EVANS CARNELL 541 1911 DR SEARS RD WEST POINT MS 39773	SAMUEL EVANS DLQ DTE 2/01/2011	GDVKMS198918104 LAKESHORE	1989	60X 16	288	12 41			15 30	27 71		3 00	12 47	43 18	1010
2012 2003	310 00 EVANS CARNELL 541 1911 DR SEARS RD WEST POINT MS 39773	SAMUEL EVANS DLQ DTE 2/01/2012	GDVKMS198918104 LAKESHORE	1989	60X 16	288	13 08			15 84	28 92		3 00	9 54	41 46	1010
2013 2003	317 00 EVANS CARNELL 541 1911 DR SEARS RD WEST POINT MS 39773	SAMUEL EVANS DLQ DTE 2/01/2013	GDVKMS198918104 LAKESHORE	1989	60X 16	288	14 41			15 77	30 18		3 00	6 34	39 52	1010
2014 2003	301 00 EVANS CARNELL 541 1911 DR SEARS RD WEST POINT MS 39773	SAMUEL EVANS DLQ DTE 2/01/2014	GDVKMS198918104 LAKESHORE	1989	60X 16	288	14 38			16 70	31 08			2 80	33 88	1010
2014 2007	304 00 EWING MARY & THORTON QUINCY 101 16117 JOE HEARD RD PRAIRIE MS 39756	JAMES E TALLIE DLQ DTE 2/01/2014	MSB9916808N37948 BELMONT	1999	80X 16	1060	53 17			61 48	114 65			10 32	124 97	4010
2007 2002	346 00 FAIR FAYE & RONNIE 442 941 HARMON LAKE RD WEST POINT MS 39773	JIM SHAPPER ESTATE DLQ DTE 2/01/2007	OAK GROVE	1995	60X 28	2631	112 87			131 02	243 89		3 00	19 85	44 19	3010

220

Date 10/01/2014  
Time 7 58 01

CLAY COUNTY  
Mobile Homes Delinquency Report As of 10/01/2014

Rect # / Regn #	Name / Address	Location / Lot #	Serial# / Make	Year	Size	Assmt	Cnty Tax	City Tax	Sch Tax	Seperate Sch Tax	Total Taxes	Reg Fee	Prt Fee	Interest	Total Due	Taxing District
2013 / 322 00 2012 / 30	FAIR FAYE & RONNIE 941 HARMON LAKE RD WEST POINT MS 39773	SHAPPER JIM EST DLQ DTE 2/01/2013	OAK GROVE	1995	60X 28	1462	72 13			80 03	152 21	3 00		31 96	187 17	3010
2014 / 306 00 2012 / 30	FAIR FAYE & RONNIE 941 HARMON LAKE RD WEST POINT MS 39773	SHAPPER JIM EST DLQ DTE 2/01/2014	OAK GROVE	1995	60X 28	1462	114 54			133 69	248 23			22 34	270 57	3010
2011 / 1249 00 2011 / 458	FIELDS GAIL 14195 RANDLE QUARTERS PRAIRIE MS 39756	RANDLE WILLIAM JR ES DLQ DTE 7/20/2011	GAFLLAD21073686 WESTFIELD	1983	60X 14	252	11 31			13 39	18 52	3 00		7 22	28 74	4010
2012 / 319 00 2011 / 458	FIELDS GAIL 14195 RANDLE QUARTERS PRAIRIE MS 39756	RANDLE WILLIAM JR ES DLQ DTE 2/01/2012	GAFLLAD21073686 WESTFIELD	1983	60X 14	252	11 64			13 86	25 50	3 00		8 42	36 92	4010
2013 / 326 00 2011 / 458	FIELDS GAIL 14195 RANDLE QUARTERS PRAIRIE MS 39756	RANDLE WILLIAM JR ES DLQ DTE 2/01/2013	GAFLLAD21073686 WESTFIELD	1983	60X 14	252	12 61			13 79	26 40	3 00		5 54	34 94	4010
2014 / 310 00 2011 / 458	FIELDS GAIL 14195 RANDLE QUARTERS PRAIRIE MS 39756	RANDLE WILLIAM JR ES DLQ DTE 2/01/2014	GAFLLAD21073686 WESTFIELD	1983	60X 14	252	12 64			14 62	27 26			2 45	29 71	4010
2014 / 321 00 2004 / 680	FIELDS WILLIE JEAN 16099 JOB HEARD RD PRAIRIE MS 39756	HEARD DORIS DLQ DTE 2/01/2014	CLS098743TN CLAYTON	2002	76X 16	1802	98 82			114 26	213 08			19 18	232 26	4010
2010 / 400 00 2008 / 189	FORD JORDEY K 4640 HOPEWELL RD CEDAR BLUFF MS 39741	DORIS DEANES DLQ DTE 2/01/2010	2526680	1972	14X 52	459	19 93			25 25	45 18	3 00		25 75	73 93	3000
2011 / 376 00 2008 / 189	FORD JORDEY K 4640 HOPEWELL RD CEDAR BLUFF MS 39741	DEANES DORIS DLQ DTE 2/01/2011	2526680	1972	14X 52	218	9 39			11 99	21 38	3 00		9 62	34 00	3000
2012 / 335 00 2008 / 189	FORD JORDEY K 4640 HOPEWELL RD CEDAR BLUFF MS 39741	DEANES DORIS DLQ DTE 2/01/2012	2526680	1972	14X 52	218	9 81			11 99	21 80	3 00		7 19	31 99	3000
2013 / 343 00 2008 / 189	FORD JORDEY K 4640 HOPEWELL RD CEDAR BLUFF MS 39741	DEANES DORIS DLQ DTE 2/01/2013	2526680	1972	14X 52	218	10 76			11 99	22 75	3 00		4 78	30 53	3000
2014 / 327 00 2008 / 189	FORD JORDEY K 4640 HOPEWELL RD CEDAR BLUFF MS 39741	DEANES DORIS DLQ DTE 2/01/2014	2526680	1972	14X 52	218	10 83			11 99	22 83			2 05	24 87	3000

201

Date 10/01/2014  
Time 7 58 01

CLAY COUNTY  
Mobile Homes Delinquency Report As of 10/01/2014

Rect # / Regn #	Name / Address	Location / Lot #	Serial# / Make	Year	Size	Assmt	Cnty Tax	City Tax	Sch Tax	Seperate Sch Tax	Total Taxes	Reg Fee	Prt Fee	Interest	Total Due	Taxing District
2014 2000	328 00 FORD KENNETH L & BOBBY 5146 HAZELWOOD LOOP CEDAR BLOFF MS 39741	DEANES JAMES AL ESTA DLQ DTE 2/01/2014	1158MM CHANDELEUR	1997	48X 28	1210	64	22		93 23	177 45			15 97	193 42	3000
2012 1992	341 00 FULLER EDDIE OR LISA 21125 STREET 9 PHEBA MS MS 39773	DLQ DTE 2/01/2012	VIMS1001028 VISION	1992	80X 16	384	16	74		21 12	37 86		3 00	12 49	53 35	5000
2013 1992	350 00 FULLER EDDIE OR LISA 21125 STREET 9 PHEBA MS MS 39755	DLQ DTE 2/01/2013	VIMS1001028 VISION	1992	80X 16	384	18	85		21 12	39 97		3 00	8 39	51 36	5000
2014 1992	333 00 FULLER EDDIE OR LISA 21125 STREET 9 PHEBA MS 39755	DLQ DTE 2/01/2014	VIMS1001028 VISION	1992	80X 16	384	19	40		21 12	40 52			3 65	44 17	5000
2014 2007	337 00 GANDY HIAWATHA 5281 R C ROAD WEST POINT MS 39773	VANCE SHIRLEY DLQ DTE 2/01/2014	VIMS100402 APPLAUSE	1991	76X 16	365	18	23		21 17	39 40			3 55	42 95	1010
2013 1999	359 00 GATES DARRICH H 13489 CCC LINE RD PRAIRIE MS 39756	RANDLE LASSIE B EST DLQ DTE 2/01/2013	HOGA17H00136 DESTINY	1999	70X 14	988	49	44		54 08	103 52		3 00	21 74	128 26	4010
2014 1999	342 00 GATES DARRICH H 13489 CCC LINE RD PRAIRIE MS 39756	RANDLE LASSIE B EST DLQ DTE 2/01/2014	HOGA17H00136 DESTINY	1999	70X 14	811	47	10		54 46	101 56			9 14	110 70	4010
2014 1990	356 00 GILLESPIE WILLIE FRANK 9645 LENOIR LANE PRAIRIE MS 39756	GILLESPIE CLARENCE DLQ DTE 2/01/2014	1C11A2937 CONNELL ROYALE	1989	80X 14	336	20	87		24 13	45 00			4 05	49 05	4010
2012 2006	365 00 GLOVER MONICA BARR 5239 R C ROAD WEST POINT MS 39773	EDDIE SWIFT DLQ DTE 2/01/2012	HL57666AL HOMES OF LEGEND	1998	76X 16	1175	53	37		64 63	118 00		3 00	38 94	159 94	1010
2013 2006	375 00 GLOVER MONICA BARR 5239 R C ROAD WEST POINT MS 39773	EDDIE SWIFT DLQ DTE 2/01/2013	HL57666AL HOMES OF LEGEND	1998	76X 16	965	48	28		52 82	101 10		3 00	21 23	125 33	1010
2014 2006	360 00 GLOVER MONICA BARR 5239 R C ROAD WEST POINT MS 39773	EDDIE SWIFT DLQ DTE 2/01/2014	HL57666AL HOMES OF LEGEND	1998	76X 16	839	60	18		69 89	130 07			11 71	141 78	1010
2009 2007	423 00 GLOVER PHILLIP & PATRICIA GIBS 5449 R C RD WEST POINT MS 39773	SHIRLEY VANCE DLQ DTE 2/01/2009		1983	80X 16	653	28	95		33 50	62 45			43 09	105 54	1010

203

Date 10/01/2014  
Time 7 58 01

CLAY COUNTY  
Mobile Homes Delinquency Report As of 10/01/2014

Recd # / Regn #	Name / Address	Location / Lot #	Serial# / Make	Year	Size	Assmt	Cnty Tax	City Tax	Sch Tax	Seperate Sch Tax	Total Taxes	Reg Fee	Prt Fee	Interest	Total Due	Taxing District
2010 2007	440 00 GLOVER PHILLIP & PATRICIA GIBS 177 5449 R C RD WEST POINT MS 39773	SHIRLEY VANCE DLQ DTE 2/01/2010		1983	80X 16	806	35 73			41 35	77 08	3 00		43 94	124 02	1010
2011 2007	411 00 GLOVER PHILLIP & PATRICIA GIBS 177 5449 R C RD WEST POINT MS 39773	SHIRLEY VANCE DLQ DTE 2/01/2011		1983	80X 16	384	16 54			20 40	36 94	3 00		16 62	56 56	1010
2012 2007	366 00 GLOVER PHILLIP & PATRICIA GIBS 177 5449 R C RD WEST POINT MS 39773	SHIRLEY VANCE DLQ DTE 2/01/2012		1983	80X 16	384	17 44			21 12	38 56	3 00		12 72	54 28	1010
2014 2009	361 00 GOLSON DOUGLAS 120 2096 JACK DILL ROAD WEST POINT MS 39773	MCGARITY JOHN DLQ DTE 2/01/2014	MSFL021AG092517838 FLEETWOOD	1986	70X 14	294	14 54			17 05	31 59			2 84	34 43	2010
2012 1994	368 00 GRAHAM ADA 94118 9650 LENOIR LANE PRAIRIE MS 39756	GILLESPIE CLARENCE DLQ DTE 2/01/2012	SHA02262 SUNDANCE	1995	70X 14	647	29 88			35 59	65 47	3 00		21 61	90 08	4010
2013 1994	378 00 GRAHAM ADA 94118 9650 LENOIR LANE PRAIRIE MS 39756	GILLESPIE CLARENCE DLQ DTE 2/01/2013	SHA02262 SUNDANCE	1995	70X 14	647	32 38			35 42	67 80	3 00		14 24	85 04	4010
2014 1994	362 00 GRAHAM ADA 94118 9650 LENOIR LANE PRAIRIE MS 39756	GILLESPIE CLARENCE DLQ DTE 2/01/2014	SHA02262 SUNDANCE	1995	70X 14	647	32 45			37 53	69 98			6 30	76 28	4010
2007 2003	408 00 GRAHAM LATESHA 519 9650 LENOIR LANE PRAIRIE MS 39756	CLARENCE GILLESPIE DLQ DTE 2/01/2007	AL83124 SUNSHINE	1996	60X 16	1267	56 36			63 10	119 46	3 00		103 63	218 06	4010
2010 2001	452 00 GRICE JAMES C JR 287 10225 COLONY RD MANTEE MS 39751 0064	ARMY & R CHANDLER DLQ DTE 2/01/2010	PFS203990 MAGNOLIA	1991	80X 16	806	34 76			44 33	79 09	3 00		21 33	61 75	5000
2011 2001	422 00 GRICE JAMES C JR 287 10225 COLONY RD MANTEE MS 39751 0064	ARMY & R CHANDLER DLQ DTE 2/01/2011	PFS203990 MAGNOLIA	1991	80X 16	384	16 35			21 12	37 47	3 00		16 86	57 33	5000
2012 2001	374 00 GRICE JAMES L JR 287 10225 COLONY RD MANTEE MS 39751 0064	ARMY & R CHANDLER DLQ DTE 2/01/2012	PFS203990 MAGNOLIA	1991	80X 16	384	16 74			21 12	37 86	3 00		12 49	53 35	5000
2013 2001	385 00 GRICE JAMES C JR 287 10225 COLONY RD MANTEE MS 39751 0064	ARMY & R CHANDLER DLQ DTE 2/01/2013	PFS203990 MAGNOLIA	1991	80X 16	384	18 85			21 12	39 97	3 00		8 38	51 36	5000

303

Date 10/01/2014  
Time 7 58 01

CLAY COUNTY  
Mobile Homes Delinquency Report As of 10/01/2014

PAGE: 0020  
PGM MHDLRP

Rect # / Regn #	Name / Address	Location / Lot #	Serial# / Make	Year	Size	Assmt	Cnty Tax	City Tax	Sch Tax	Seperate Sch Tax	Total Taxes	Reg Fee	Prt Fee	Interest	Total Due	Taxing District
2014 2001	369 00 GRICE JAMES C JR 10225 COLONY RD MANTER MS 39751 0064	ARMY & R CHANDLER DLQ DTE 2/01/2014	PFS203990 MAGNOLIA	1991	80X 16	384	19 40			21 12	40 52			3 65	44 17 5000	
2014 1997	374 00 GUINES GARY O 14012 MOON HEARD RD PRAIRIE MS 39756	YOUNG TORRENCE ET AL DLQ DTE 2/01/2014	SSLAL31567 SOUTHERN LIFE	1996	76X 16	803	52 42			60 61	113 03			10 17	123 20 4010	
2014 1990	376 00 GUNN RUBY 71 GIBSON LANE WEST POINT MS 39773	TALLIE GILLIE DLQ DTE 2/01/2014	BN24719AB FRONTIER	1989	52X 28	612	40 45			46 98	87 43			7 87	95 30 1010	
2012 1996	384 00 GUNN SAMANTHA 124 SCHOOL BUS DR PHEBA MS 39755	AVANT ELMERIE DLQ DTE 2/01/2012	MSB961470SN22114 PREMIER	1996	70X 14	647	28 21			35 59	63 80		3 00	21 05	87 85 5000	
2013 1996	393 00 GUNN SAMANTHA 124 SCHOOL BUS DR PHEBA MS 39755	AVANT ELMERIE DLQ DTE 2/01/2013	MSB961470SN22114 PREMIER	1996	70X 14	647	31 76			35 59	67 35		3 00	14 14	84 49 5000	
2014 1996	377 00 GUNN SAMANTHA 124 SCHOOL BUS DR PHEBA MS 39755	AVANT ELMERIE DLQ DTE 2/01/2014	MSB961470SN22114 PREMIER	1996	70X 14	647	32 69			35 59	68 28			6 15	74 43 5000	
2014 2005	378 00 GUYTON LASHA 246 SCHOOL BUS DR MABEN MS 39750	CHANDLER SARAH & EMM DLQ DTE 2/01/2014	MSFLBWL192518444 FLEETWOOD	1986	64X 14	269	13 59			14 80	28 39			2 56	30 95 5000	
2013 2000	398 00 HALL SHIRLEY & KING HALL 5449 R C RD WEST POINT MS 39773	SWIFT EDDIE EST DLQ DTE 2/01/2013	ALBUS12774 BUCCANBER	1989	80X 16	384	19 21			21 02	40 23		3 00	8 45	51 68 1010	
2014 2000	381 00 HALL SHIRLEY & KING HALL 5449 R C RD WEST POINT MS 39773	SWIFT EDDIE EST DLQ DTE 2/01/2014	ALBUS12774 BUCCANBER	1989	80X 16	384	19 18			22 27	41 45			3 73	45 18 1010	
2014 2013	390 00 HAMMOND GEORGE 15953 LENOIR RD PRAIRIE MS 39756	HAMMOND HARRY D DLQ DTE 2/01/2014	23417 SUNSHINE	1988	76X 12	274	13 74			15 89	29 63			2 67	32 30 4010	
2013 2003	408 00 HAMMOND ROY 10361 CCC LINE RD PRAIRIE MS 39756	MAC PIERCE DLQ DTE 2/01/2013	- VANTAGE	1986	66X 14	277	13 86			15 16	29 02		3 00	6 09	38 11 4010	
2014 2003	391 00 HAMMOND ROY 10361 CCC LINE RD PRAIRIE MS 39756	MAC PIERCE DLQ DTE 2/01/2014	- VANTAGE	1986	66X 14	277	25 93			29 99	55 92			5 03	60 95 4010	

73  
C 1  
\*

Date 10/01/2014  
Time 7 58:01

CLAY COUNTY  
Mobile Homes Delinquency Report As of 10/01/2014

Rect # / Regn #	Name / Address	Location / Lot #	Serial# / Make	Year	Size	Assmt	Cnty Tax	City Tax	Sch Tax	Seperate Sch Tax	Total Taxes	Reg Fee	Prt Fee	Interest	Total Due	Taxing District
2013 1996	410 00 96050 HARDY RUSSELL & ESSIE M YOUNG 5240 GEORGE WALKER RD WEST POINT MS 39773	HARDY JOHN AND SARAH DLQ DTE 2/01/2013	ALFLS64A16880 RW11 NORTH RIVER	1996	80X 16	845	42 28			46 26	88 54		3 00	18 59	110 13	1010
2014 1996	393 00 96050 HARDY RUSSELL & ESSIE M YOUNG 5240 GEORGE WALKER RD WEST POINT MS 39773	HARDY JOHN AND SARAH DLQ DTE 2/01/2014	ALFLS64A16880 RW11 NORTH RIVER	1996	80X 16	845	48 89			56 78	105 67			9 51	115 18	1010
2014 2013	396 00 187 HARRIS DAISY 495 JUDGE THOMAS RD WEST POINT MS 39773	BRADY WESTBROOK JR DLQ DTE 2/01/2014	926030860 AUBURN	1972	60X 12	216	10 76	7 95		12 53	31 24			2 81	34 05	4110
2012 2003	405 00 599 HARRIS GATES 1694 MATTHEWS GIN RD WEST POINT MS 39773	SYLVESTER HARRIS DLQ DTE 2/01/2012		2000	76X 16	1733	77 69			95 32	173 01		3 00	57 09	233 10	2010
2013 2003	414 00 599 HARRIS GATES 1694 MATTHEWS GIN RD WEST POINT MS 39773	SYLVESTER HARRIS DLQ DTE 2/01/2013		2000	76X 16	1505	74 05			82 38	156 43		3 00	32 85	192 28	2010
2014 2003	397 00 599 HARRIS GATES 1694 MATTHEWS GIN RD WEST POINT MS 39773	SYLVESTER HARRIS DLQ DTE 2/01/2014		2000	76X 16	1277	63 17			74 07	137 24			12 35	149 59	2010
2009 2006	481 00 58 HARRIS RONICA 2361 E TIBBEE RD WEST POINT MS 39773	SPELLMAN POE DLQ DTE 2/01/2009	H131959 G HORTON MIRAGE	1997	64X 14	1175	50 72			60 28	111 00			76 59	187 59	2010
2010 2006	499 00 58 HARRIS RONICA 2361 E TIBBEE RD WEST POINT MS 39773	SPELLMAN POE DLQ DTE 2/01/2010	H131959 G HORTON MIRAGE	1997	64X 14	1175	50 72			60 28	111 00		3 00	63 27	177 27	2010
2011 2006	468 00 58 HARRIS RONICA 2361 E TIBBEE RD WEST POINT MS 39773	SPELLMAN POE DLQ DTE 2/01/2011	H131959 G HORTON MIRAGE	1997	64X 14	866	37 13			46 00	83 13		3 00	37 41	123 54	2010
2012 2006	410 00 58 HARRIS RONICA 2361 E TIBBEE RD WEST POINT MS 39773	SPELLMAN POE DLQ DTE 2/01/2012	H131959 G HORTON MIRAGE	1997	64X 14	711	31 87			39 11	70 98		3 00	23 42	97 40	2010
2013 2006	419 00 58 HARRIS RONICA 2361 E TIBBEE RD WEST POINT MS 39773	SPELLMAN POE DLQ DTE 2/01/2013	H131959 G HORTON MIRAGE	1997	64X 14	618	30 41			13 83	64 24		3 00	13 49	80 73	2010
2014 2006	402 00 58 HARRIS RONICA 2361 OLD TIBBEE RD WEST POINT MS 39773	SPELLMAN POE DLQ DTE 2/01/2014	H131959 G HORTON MIRAGE	1997	64X 14	618	30 57			35 84	56 41			5 98	72 39	2010

23  
C1  
C1

Date 10/01/2014  
Time 7 58 01

CLAY COUNTY  
Mobile Homes Delinquency Report As of 10/01/2014

Rect # / Regn #	Name / Address	Location / Lot #	Serial# / Make	Year	Size	Assmt	Cnty Tax	City Tax	Sch Tax	Seperate Sch Tax	Total Taxes	Reg Fee	Prt Fee	Interest	Total Due	Taxing District
2013 2012	421 00 HARRIS STACY 5380 R C RD WEST POINT MS 39773	BROWN SADIE RUTH DLQ DTE 2/01/2013	SSDAL233812 SOUTHERN	1998	76X 16	965	48 28			52 82	101 10		3 00	21 23	125 33	1010
2014 2012	404 00 HARRIS STACY 5380 R C RD WEST POINT MS 39773	BROWN SADIE RUTH DLQ DTE 2/01/2014	SSDAL233812 SOUTHERN	1998	76X 16	839	41 90			48 66	90 56			8 15	98 71	1010
2014 1989	411 00 HEARD EVA L 7043 SUGAR PLUM RD PRAIRIE MS 39756	RICHARD HEARD DLQ DTE 2/01/2014	MSD991670SN3054 DELTA	1999	70X 16	927	46 50			53 77	100 27			9 02	109 29	4010
2012 1998	418 00 HEARD RICHARD 11094 MOON HEARD RD PRAIRIE MS 39756	BROWNLEE BESSIE ET A DLQ DTE 2/01/2012	72414 CLAYTON	1985	52X 14	218	10 07			11 99	22 06		3 00	7 28	32 34	4010
2013 1998	428 00 HEARD RICHARD 11094 MOON HEARD RD PRAIRIE MS 39756	BROWNLEE BESSIE ET A DLQ DTE 2/01/2013	72414 CLAYTON	1985	52X 14	218	10 91			11 93	22 84		3 00	4 80	30 64	4010
2014 1998	413 00 HEARD RICHARD 11094 MOON HEARD RD PRAIRIE MS 39756	BROWNLEE BESSIE ET A DLQ DTE 2/01/2014	72414 CLAYTON	2000	80X 16	1344	67 42			77 95	145 37			13 08	158 45	4010
2014 1998	415 00 HENDERSON CLARA R 3622 HENDERSON TRAIL WEST POINT MS 39773	HENDERSON HARVEY & C DLQ DTE 2/01/2014	GAFPLCT1AH084503190 FLEETWOOD	1987	76X 14	319	32 60			38 05	70 65			6 36	77 01	3010
2014 2006	416 00 HENDERSON H J 3674 HENDERSON TRAIL WEST POINT MS 39773	HARVEY & CLARA HENDE DLQ DTE 2/01/2014	CHLAL21469 CHANDELEUR	1999	80X 16	1060	52 67			61 48	114 15			10 27	124 42	3010
2013 2011	432 00 HENDERSON JOSIE 3690 HENDERSON DRIVE WEST POINT MS 39773	HENDERSON HARVEY CLA DLQ DTE 2/01/2013	2495DR4007753 HOME OF LEGEND	1989	80X 14	336	16 59			18 39	34 98		3 00	7 35	45 33	3010
2014 2011	417 00 HENDERSON JOSIE 3690 HENDERSON DRIVE WEST POINT MS 39773	HENDERSON HARVEY CLA DLQ DTE 2/01/2014	2495DR4007753 HOME OF LEGEND	1989	80X 14	336	16 70			19 49	36 19			3 26	39 45	3010
2014 2011	419 00 HENLEY SHEREKA 12539 JIM RANDLE RD PRAIRIE MS 39756	RANDLE JIM DLQ DTE 2/01/2014	SSDAL287792 SOUTHERN	2000	80X 16	1344	67 42			77 95	145 37			13 08	158 45	4010
2013 2007	435 00 HENLEY VICTORIA 7831 OLD VINTON RD WEST POINT MS 39773	JEFF BROOKS ESTATE DLQ DTE 2/01/2013	SSDAL316952 SOUTHERN	2000	64X 14	1109	55 48			60 71	116 19		3 00	24 40	143 59	1010

CC

257



Date 10/01/2014  
Time 7 58 01

CLAY COUNTY  
Mobile Homes Delinquency Report As of 10/01/2014

Rect # / Regn #	Name / Address	Location / Lot #	Serial# / Make	Year	Size	Assmt	Cnty Tax	City Tax	Sch Tax	Seperate Sch Tax	Total Taxes	Reg Fee	Prt Fee	Interest	Total Due	Taxing District
2014 1998	457 00 HOSKINS YOLANDA 98170 2093 W CHURCHILL RD WEST POINT MS 39773	WARD GEORGIA MAE EST DLQ DTE 2/01/2014	12986520386 ADVANTAGE	1998	58X 28	1462	72 65			84 80	157 45			14 17	171 62	3010
2008 2002	556 00 HUNTER ALLEN 456 3080 DAVIS RD MABEN MS 39750	DLQ DTE 2/01/2008	MMS067 MANORWOOD	1976	68X 14	457	20 15			25 14	45 29			36 68	81 97	5000
2009 2002	546 00 HUNTER ALLEN 456 3080 DAVIS RD MABEN MS 39750	DLQ DTE 2/01/2009	MMS067 MANORWOOD	1976	68X 14	486	20 96			26 73	47 69			32 91	80 60	5000
2010 2002	562 00 HUNTER ALLEN 456 3080 DAVIS RD MABEN MS 39750	DLQ DTE 2/01/2010	MMS067 MANORWOOD	1976	68X 14	600	25 88			33 00	58 88		3 00	33 56	95 44	5000
2011 2002	526 00 HUNTER ALLEN 456 3080 DAVIS RD MABEN MS 39750	DLQ DTE 2/01/2011	MMS067 MANORWOOD	1976	68X 14	286	12 18			15 73	27 91		3 00	12 56	43 47	5000
2012 2002	467 00 HUNTER ALLEN 456 3080 DAVIS RD MABEN MS 39750	DLQ DTE 2/01/2012	MMS067 MANORWOOD	1976	68X 14	286	12 47			15 73	28 20		3 00	9 31	40 51	5000
2013 2002	477 00 HUNTER ALLEN 456 3080 DAVIS RD MABEN MS 39750	DLQ DTE 2/01/2013	MMS067 MANORWOOD	1976	68X 14	286	14 04			15 73	29 77		3 00	6 25	39 02	5000
2014 2002	466 00 HUNTER ALLEN 456 3080 DAVIS RD MABEN MS 39750	DLQ DTE 2/01/2014	MMS067 MANORWOOD	1976	68X 14	286	14 45			15 73	30 18			2 72	32 90	5000
2013 2008	483 00 IVY ANGELA REGINA 194 23171 DIXIE RD WOODLAND MS 39776	DLQ DTE 2/01/2013	SKP11761AL SOUTHRIDGE	1997	80X 16	883	43 35			48 57	91 92		3 00	19 30	114 22	5000
2014 2008	471 00 IVY ANGELA REGINA 194 23171 DIXIE RD WOODLAND MS 39776	DLQ DTE 2/01/2014	SKP11761AL SOUTHRIDGE	1997	80X 16	883	44 62			48 57	93 19			8 39	101 58	5000
2011 2004	550 00 JAMERSON DEBORAH J 643 2662 OLD WAVERLY RD WEST POINT MS 39773	DLQ DTE 2/01/2011	MARY JAMERSON PIN03785ABAL PINNACK	2004	64X 32	6193	265 56			328 97	594 53		3 00	132 54	430 07	2010
2012 1998	489 00 JEFFERSON BRENDA 98119 4265 PRUITT RD OR 4205 WEST POINT MS 39773	DLQ DTE 2/01/2012	JEFFERSON SAMMIE LEE SSLAL36545 SOUTHERN LIFESTYLE	1998	76X 16	1175	52 89			64 63	117 52		3 00	38 78	159 30	3010

873  
873

Rect # / Regn #	Name / Address	Location / Lot #	Serial# / Make	Year	Size	Assmt	Cnty Tax	City Tax	Sch Tax	Separate Sch Tax	Total Taxes	Reg Fee	Pct Fee	Interest	Total Due	Taxing District
2013 1998	498 00 JEFFERSON BRENDA 98119 4265 FRUITT RD OR 4205 WEST POINT MS 39773	JEFFERSON SAMMIE LEE	SSLAL36545 SOUTHERN LIFESTYLE	1998	76X 16	965	47 64			52 82	100 46		3 00	21 10	124 56	3010
		DLQ DTE:	2/01/2013													
2014 1998	486 00 JEFFERSON BRENDA 98119 4265 FRUITT RD OR 4205 WEST POINT MS 39773	JEFFERSON SAMMIE LEE	SSLAL36545 SOUTHERN LIFESTYLE	1998	76X 16	839	41 69			48 66	90 35			8 13	98 48	3010
		DLQ DTE:	2/01/2014													
2014 1998	488 00 JEFFERSON DAVID 780 8260 N BEASLEY RD PHEBA MS 39755	DAVIDSON GEANIE M	250 2M23 147 PLEETWOOD	1985	76X 14	319	15 85			17 55	33 40			3 01	36 41	3000
		DLQ DTE:	2/01/2014													
2012 1995	492 00 JEFFERSON DENNIS L 95008 4103 FRUITT RD WEST POINT MS 39773		1142606A&B BLUE RIBBON	1994	52X 24	1086	48 88			59 73	108 61		3 00	35 84	147 45	3010
		DLQ DTE:	2/01/2012													
2013 1995	502 00 JEFFERSON DENNIS L 95008 4103 FRUITT RD WEST POINT MS 39773	JEFFERSON JOHN WESLE	1142606AB BLUE RIBBON	1994	52X 24	1086	53 62			59 45	113 07		3 00	23 74	139 81	3010
		DLQ DTE:	2/01/2013													
2014 1995	490 00 JEFFERSON DENNIS L 95008 4103 FRUITT RD WEST POINT MS 39773	JEFFERSON JOHN WESLE	1142606AB BLUE RIBBON	1994	52X 24	524	26 04			30 39	56 43			5 08	61 51	3010
		DLQ DTE:	2/01/2014													
2014 1998	498 00 JEFFERSON SHARON & DESSIE 98139 4623 HAZELWOOD LOOP CEDAR BLUFF MS 39741	JEFFERSON DEAN&DESSIE	21 98-868 3279 CHAMPION	1998	80X 16	883	41 88			48 57	92 45			8 32	100 77	3000
		DLQ DTE:	2/01/2014													
2009 2008	584 00 JEFFERSON WILLIE J 233 4205 FRUITT ROAD WEST POINT MS 39773	WILLIE JEFFERSON ET	C315NDFR AKEMITE	1972	60X 12	367	15 93			18 83	34 76			23 98	58 74	3010
		DLQ DTE:	2/01/2009													
2010 2008	602 00 JEFFERSON WILLIE J 233 4205 FRUITT ROAD WEST POINT MS 39773	WILLIE JEFFERSON ET	C315NDFR AKEMITE	1972	60X 12	454	19 71			23 29	43 00		3 00	24 51	70 51	3010
		DLQ DTE:	2/01/2010													
2011 2008	564 00 JEFFERSON WILLIE J 233 4205 FRUITT ROAD WEST POINT MS 39773	WILLIE JEFFERSON ET	C315NDFR AKEMITE	1972	60X 12	216	9 31			11 47	20 78		3 00	9 35	33 13	3010
		DLQ DTE:	2/01/2011													
2012 2008	502 00 JEFFERSON WILLIE J 233 4205 FRUITT ROAD WEST POINT MS 39773	WILLIE JEFFERSON ET	C31 NDFR AKEMITE	1972	60X 12	416	9 74			11 88	21 60		3 00	7 13	31 73	3010
		DLQ DTE:	2/01/2012													
2013 2008	512 00 JEFFERSON WILLIE J 233 4205 FRUITT ROAD WEST POINT MS 39773	WILLIE JEFFERSON ET	C315NDFR AKEMITE	1972	60X 12	316	10 66			11 82	22 48		3 00	4 72	30 20	3010
		DLQ DTE:	2/01/2013													

2010

Date 10/01/2014  
Time 7 58 01

CLAY COUNTY  
Mobile Homes Delinquency Report As of 10/01/2014

Rect # / Regn #	Name / Address	Location / Lot #	Serial# / Make	Year	Size	Assmt	Cnty Tax	City Tax	Sch Tax	Separate Sch Tax	Total Taxes	Reg Fee	Prt Fee	Interest	Total Due	Taxing District
2014 2008	500 00 JEFFERSON WILLIE J 233 4205 PRUITT ROAD WEST POINT MS 39773	WILLIE JEFFERSON ET DLQ DTE 2/01/2014	CJ15NDPR AKEMITE	1972	60X 12	216	87 75			102 43	190 18			27 12	207 30	3010
2014 2010	501 00 JOHNSON A T 392 23177 DIXIE RD WOODLAND MS 39776	MYERS ROBBIE M DLQ DTE 2/01/2014	201305 ALTIANT	1972	40X 10	120	6 66			6 60	12 66			1 14	13 80	5000
2013 2013	1082 00 JOHNSON BRITTANY 87 1987 PINKERTON RD WEST POINT MS 39773	COX DAVID DLQ DTE 4/24/2013	GWAL3989 SUNBELT	1995	70X 14	647	31 83			35 42	67 25		3 80	12 11	82 36	2010
2014 2013	502 00 JOHNSON BRITTANY 87 1987 PINKERTON RD WEST POINT MS 39773	COX DAVID DLQ DTE 2/01/2014	GWAL3989 SUNBELT	1995	70X 14	647	32 01			37 53	69 54			6 26	75 80	2010
2012 2006	504 00 JOHNSON CATHY 99 22400 WOFFORD ROAD WOODLAND MS 39776	WOFFORD WILLIE DLQ DTE 2/01/2012	DESTINY	1997	80X 16	1016	44 30			55 88	100 18		3 00	33 06	136 24	5000
2013 2006	514 00 JOHNSON CATHY 99 22400 WOFFORD ROAD WOODLAND MS 39776	WOFFORD WILLIE DLQ DTE 2/01/2013	DESTINY	1997	80X 16	883	43 35			48 57	91 92		3 00	19 30	114 22	5000
2014 2006	503 00 JOHNSON CATHY 99 22400 WOFFORD ROAD WOODLAND MS 39776	WOFFORD WILLIE DLQ DTE 2/01/2014	DESTINY	1997	80X 16	883	44 62			48 57	93 19			8 39	101 58	5000
2013 2000	516 00 JOHNSON DEBORAH D 74 9327 CUTTHROUGH 46 MAITEE MS 39751	ABE LYLES ESTATE DLQ DTE 2/01/2013	OW51218AB DESTINY	1997	56X 28	1411	69 27			77 61	146 88		3 00	30 84	180 72	5000
2014 2000	505 00 JOHNSON DEBORAH D 74 9327 CUTTHROUGH 46 MAITEE MS 39751	ABE LYLES ESTATE DLQ DTE 2/01/2014	OW51218AB DESTINY	1997	56X 28	1411	67 92			95 70	183 62			16 53	200 15	5000
2012 2005	506 00 JOHNSON EDDIE & MEVALONE 770 2418 HACKBERRY ST WEST POINT MS 39773	JANE WESTBROOK EST DLQ DTE: 2/01/2012	TNLFY27AB55119SC12 FLEETWOOD	2001	66X 32	4223	189 31			232 27	421 59		3 00	106 37	431 69	2010
2013 2005	517 00 JOHNSON EDDIE & MEVALONE 770 2418 HACKBERRY ST WEST POINT MS 39773	JANE WESTBROOK EST DLQ DTE 2/01/2013	TNLFY27AB55119SC12 FLEETWOOD	2001	66X 32	3732	183 61			204 29	387 90		3 00	81 46	472 36	2010
2014 2005	506 00 JOHNSON EDDIE & MEVALONE 770 2418 HACKBERRY ST WEST POINT MS 39773	JANE WESTBROOK EST DLQ DTE 2/01/2014	TNLFY27AB55119SC12 FLEETWOOD	2001	66X 32	3241	164 24			192 56	356 80			32 11	388 91	2010

( )  
( )  
C

Date 10/01/2014  
 Time 7 58 01

CLAY COUNTY  
 Mobile Homes Delinquency Report As of 10/01/2014

201

Rect # / Regn #	Name / Address	Location / Lot #	Serial# / Make	Year	Size	Assmt	Cnty Tax	City Tax	Sch Tax	Seperate Sch Tax	Total Taxes	Reg Fee	Prt Fee	Interest	Total Due	Taxing District
2014 1992	507 00 JOHNSON JAMES 92169 2248 GILLESPIE RD OAKFIELD TN 38362	RICE CHARLIE ANN DLQ DTE 2/01/2014	HATLAND	1988	72X 14	302	15 01			17 52	32 53			2 93	35 46	3010
2004 2003	585 00 JOHNSON JEFFREY 578 7601 LONE OAK RD WEST POINT MS 39773	DOROTHY R FOSTER DLQ DTE 2/01/2004	FLEETWOOD	1990	76X 16	821	36 17			41 54	77 71		3 00	74 19	134 70	4010
2008 2003	603 00 JOHNSON JEFFREY 578 7601 LONE OAK RD WEST POINT MS 39773	DOROTHY R FOSTER DLQ DTE 2/01/2008	FLEETWOOD	1990	76X 16	620	28 40			32 05	60 45			25 49	56 96	4010
2009 2003	593 00 JOHNSON JEFFREY 578 7601 LONE OAK RD WEST POINT MS 39773	DOROTHY R FOSTER DLQ DTE 2/01/2009	FLEETWOOD	1990	76X 16	620	28 01			31 81	59 82			41 28	101 10	4010
2010 2003	611 00 JOHNSON JEFFREY 578 7601 LONE OAK RD WEST POINT MS 39773	DOROTHY R FOSTER DLQ DTE 2/01/2010	FLEETWOOD	1990	76X 16	766	34 61			39 30	73 91		3 00	42 13	119 04	4010
2011 2003	573 00 JOHNSON JEFFREY 578 7601 LONE OAK RD WEST POINT MS 39773	DOROTHY R FOSTER DLQ DTE 2/01/2011	FLEETWOOD	1990	76X 16	365	16 38			19 39	35 77		3 00	16 10	54 87	4010
2012 2003	509 00 JOHNSON JEFFREY 578 7601 LONE OAK RD WEST POINT MS 39773	DOROTHY R FOSTER DLQ DTE 2/01/2012	FLEETWOOD	1990	76X 16	365	16 86			20 08	36 94		3 00	12 19	52 13	4010
2013 2003	519 00 JOHNSON JEFFREY 578 7601 LONE OAK RD WEST POINT MS 39773	DOROTHY R FOSTER DLQ DTE 2/01/2013	FLEETWOOD	1990	76X 16	365	18 26			19 98	38 24		3 00	8 03	49 27	4010
2014 2003	508 00 JOHNSON JEFFREY 578 7601 LONE OAK RD WEST POINT MS 39773	DOROTHY R FOSTER DLQ DTE 2/01/2014	FLEETWOOD	1990	76X 16	365	18 31			21 17	39 48			3 55	43 03	4010
2011 2008	583 00 JOHNSON MARY E 241 22444 WOFFORD ROAD WOODLAND MS 39776	WILLIE WOFFORD/ BELL DLQ DTE 2/01/2011	CH1AL09979 CHANDELEUR	1995	80X 16	845	35 98			46 48	82 46		3 00	37 11	122 57	5000
2012 2008	518 00 JOHNSON MARY E 241 22444 WOFFORD ROAD WOODLAND MS 39776	WILLIE WOFFORD/ BELL DLQ DTE 2/01/2012	CH1AL09979 CHANDELEUR	1995	80X 16	845	36 84			46 48	83 32		3 00	27 50	113 82	5000
2013 2008	528 00 JOHNSON MARY E 241 22444 WOFFORD ROAD WOODLAND MS 39776	WILLIE WOFFORD/ BELL DLQ DTE 2/01/2013	CH1AL09979 CHANDELEUR	1995	80X 16	845	41 48			46 48	87 96		3 00	18 47	109 43	5000

Date 10/01/2014  
Time 7 58 01

CLAY COUNTY  
Mobile Homes Delinquency Report As of 10/01/2014

Rect # / Regn #	Name / Address	Location / Lot #	Serial# / Make	Year	Size	Assmt	Cnty Tax	City Tax	Sch Tax	Seperate Sch Tax	Total Taxes	Reg Fee	Prt Fee	Interest	Total Due	Taxing District
2014 2008	518 00 JOHNSON MARY E 241 22444 WOFFORD ROAD WOODLAND MS 39776	WILLIE WOFFORD/ BELL DLQ DTE 2/01/2014	CH1AL09979 CHANDELEUR	1995	80X 16	845	42 70			46 48	89 18			8 03	97 11	5000
2013 2005	532 00 JOLLY ROBIN 702 1975 WADDELL RD CEDAR BLUFF MS 39741	MARGIE ROACH DLQ DTE 2/01/2013	021460845 FLEETWOOD	1972	48X 12	173	8 49			9 52	18 01	3 00	3 78		24 79	5000
2014 1998	524 00 JONES DIANE 98021 4634 HOPEWELL RD CEDAR BLUFF MS 39741	DEANES DORIS ARLENE DLQ DTE 2/01/2014	HL0223ABL LEGEND	1996	48X 28	1210	60 12			66 55	126 67		11 40		138 07	3000
2013 2008	536 00 JONES JAMES A 227 4359 WHITE STATION RD WEST POINT MS 39773	HARRISON SIMON DLQ DTE 2/01/2013	SSDAL1529 SOUTHERN LIVING	1991	14X 70	294	14 71			16 09	30 80	3 00	6 47		40 27	1010
2014 2008	526 00 JONES JAMES A 227 4359 WHITE STATION RD WEST POINT MS 39773	HARRISON SIMON DLQ DTE 2/01/2014	SSDAL1529 SOUTHERN LIVING	1991	14X 70	294	29 66			34 45	64 11		5 77		69 88	1010
2012 2012	1128 00 JONES KATHY 82 856 THOMPSON RD PHEBA MS 39755	JONES KATHY DLQ DTE 12/30/2012	CLS095591TN CLAYTON	2000	80X 16	1584	77 76			87 12	41 22	3 00	9 07		53 29	5000
2013 2013	1091 00 JONES KATHY 100 856 THOMPSON RD PHEBA MS 39755	JONES KATHY DLQ DTE 4/01/2013	CLS095591TN CLAYTON	2000	80X 16	1584	77 76			87 12	41 22	3 00	7 83		52 05	5000
2014 2012	527 00 JONES KATHY 82 778 THOMPSON RD PHEBA MS 39755	JONES KATHY DLQ DTE 2/01/2014	CLS095591TN CLAYTON	2000	80X 16	1344	71 70			78 05	149 75		13 48		163 23	5000
2013 1999	545 00 JONES TIMOTHY 99100 14094 MHOON HEARD RD PRAIRIE MS 39756	YOUNG LEMON EST DLQ DTE 2/01/2013	H83867GL HORTON	1998	60X 24	1490	74 56			81 56	156 12	3 00	32 79		191 91	4010
2014 1999	535 00 JONES TIMOTHY 99100 14094 MHOON HEARD RD PRAIRIE MS 39756	YOUNG LEMON EST DLQ DTE 2/01/2014	H83867GL HORTON	1998	60X 24	1296	65 01			75 17	140 18		12 62		152 80	4010
2011 2000	610 00 KEY MARIE & MELISA 153 3339 STRONG HILL RD WEST POINT MS 39773	WILLIE KEY DLQ DTE 2/01/2011	SSDAL313822 SOUTHERN AR	2000	76X 16	1961	84 48			104 17	188 65	3 00	84 89		276 54	1010
2012 2000	542 00 KEY MARIE & MELISA 153 3339 STRONG HILL RD WEST POINT MS 39773	WILLIE KEY DLQ DTE 2/01/2012	SSDAL313822 SOUTHERN AR	2000	76X 16	1733	78 71			95 32	174 03	3 00	57 43		234 46	1010

2002

Date 10/01/2014  
Time 7 58 01

CLAY COUNTY  
Mobile Homes Delinquency Report As of 10/01/2014

Rect # / Regn #	Name / Address	Location / Lot #	Serial# / Make	Year	Size	Asamt	Cnty Tax	City Tax	Sch Tax	Seperate Sch Tax	Total Taxes	Reg Fee	Prt Fee	Interest	Total Due	Taxing District
2013 2000	553 00 KEY MARIE & MELISA 3339 STRONG HILL RD WEST POINT MS 39773	WILLIE KEY DLQ DTE 2/01/2013	SSDAL313822 SOUTHERN AK	2000	76X 16	1505	75 30			82 38	157 68	3 00	33 11		193 79	1010
2014 2000	551 00 KEY MARIE & MELISA 3339 STRONG HILL RD WEST POINT MS 39773	WILLIE KEY DLQ DTE 2/01/2014	SSDAL313822 SOUTHERN AK	2000	76X 16	1277	63 77			74 07	137 84			12 41	150 25	1010
2014 2010	557 00 KWASNIIEWSKI ELBA 10031 JACK RD WEST POINT MS 39773	SYKES PRICE DLQ DTE 2/01/2014	ALBUS25039 BUCCANBER	1996	70X 14	647	32 45			37 53	69 98			6 30	76 28	4010
1998 1996	417 00 LANGLEY JAMES ALLEN 695 OLD WHITE RD 9 WEST POINT MS MS 39773	1295 2440 13V DLQ DTE 2/01/1998	2789 DBMINSI	1973	64X 12	346	13 96	11 07	16 85		41 88	3 00	21 27		34 85	5110
2014 2014	1080 00 LARCHOLEY BENJAMIN 14485 WASHINGTON RD PHEBA MS 39755	FRANKIE LARCHOLEY DLQ DTE 4/01/2014	45125W59676 WOODRIDGE	1985	72X 14	302	15 26			16 61	31 87			2 23	34 10	5000
2009 2004	652 00 LASH JOHNNY OR GLORIA LASH 4369 FRUITT RD WEST POINT MS 39773	JAMES CHANDLER DLQ DTE 2/01/2009	14902409 REDMAN	1999	44X 32	3143	142 00			161 24	303 24			158 24	387 58	4010
2010 2004	670 00 LASH JOHNNY OR GLORIA LASH 4369 FRUITT RD WEST POINT MS 39773	JAMES CHANDLER DLQ DTE 2/01/2010	14902409 REDMAN	1999	44X 32	3143	142 00			161 24	303 24	3 00	172 85		479 09	4010
2011 2004	628 00 LASH JOHNNY OR GLORIA LASH 4369 FRUITT RD WEST POINT MS 39773	JAMES CHANDLER DLQ DTE 2/01/2011	14902409 REDMAN	1999	44X 32	2488	111 66			132 16	243 82	3 00	109 72		356 54	4010
2012 2004	554 00 LASH JOHNNY OR GLORIA LASH 4369 FRUITT RD WEST POINT MS 39773	JAMES CHANDLER DLQ DTE 2/01/2012	14902409 REDMAN	1999	44X 32	2161	99 82			118 86	218 68	3 00	72 16		293 84	4010
2013 2004	561 00 LASH JOHNNY OR GLORIA LASH 4369 FRUITT RD WEST POINT MS 39773	JAMES CHANDLER DLQ DTE 2/01/2013	14902409A/B REDMAN	1999	44X 32	1833	91 72			100 34	192 06	3 00	40 33		235 39	4010
2014 2004	559 00 LASH JOHNNY OR GLORIA LASH 4369 FRUITT RD WEST POINT MS 39773	JAMES CHANDLER DLQ DTE 2/01/2014	14902409A/B REDMAN	1999	44X 24	1129	56 63			65 48	122 11			10 99	133 10	4010
2014 2007	564 00 LEDBETTER RUTH 4314 CHARLIE SHELTON RD WEST POINT MS 39773	SHELTON ROY DLQ DTE 2/01/2014	2072TLR SOUTHERN LIFESTYLE	1988	72X 14	302	14 94			17 52	32 46			2 92	35 38	2010

253

Date 10/01/2014  
Time 7 58 01

CLAY COUNTY  
Mobile Homes Delinquency Report As of 10/01/2014

Rect # /	Regn #	Name / Address	Location / Lot #	Serial# / Make	Year	Size	Assmt	Cnty Tax	City Tax	Sch Tax	Seperate Sch Tax	Total Taxes	Reg Fee	Fit Fee	Interest	Total Due	Taxing District
2014	567 00	LEE DANIEL	LEE GUY & CLARA	MSFLW25A79342	1998	80X 16	883	43 88			51 21	95 09			8 56	103 65	3010
2013	108	3031 HWY 46 CEDAR BLUFF MS 39741	DLQ DTE 2/01/2014	FLEETWOOD													
2014	1086 00	LEE TERRY OR GARY	WOODS JACK ET UX KIT	ALS30901	1993	80X 16	384	19 18			22 27	31 68			93	52 01	1010
2014	30	172 BUS BLANKENSHIP RD WEST POINT MS 39773	DLQ DTE 7/21/2014	SUNSHINE													
2008	672 00	LEE TIMOTHY	ROSA OLA LEE S PROPE	SSDAL309222	2000	76X 16	2371	104 56			130 41	234 97			190 33	425 30	5000
2005	699	25674 LYLES RD MANTEE MS 39751	DLQ DTE 2/01/2008	SOUTHERN													
2009	666 00	LEE TIMOTHY	ROSA OLA LEE S PROPE	SSDAL309222	2000	76X 16	2417	104 25			132 94	237 19			163 66	400 85	5000
2005	699	25674 LYLES RD MANTEE MS 39751	DLQ DTE 2/01/2009	SOUTHERN													
2010	681 00	LEE TIMOTHY	ROSA OLA LEE S PROPE	SSDAL309222	2000	76X 16	2417	104 25			132 94	237 19		3 00	135 20	375 39	5000
2005	699	25674 LYLES RD MANTEE MS 39751	DLQ DTE 2/01/2010	SOUTHERN													
2011	641 00	LEE TIMOTHY	ROSA OLA LEE S PROPE	SSDAL309222	2000	76X 16	1961	83 50			107 86	191 36		3 00	86 11	280 47	5000
2005	699	25674 LYLES RD MANTEE MS 39751	DLQ DTE 2/01/2011	SOUTHERN													
2012	563 00	LEE TIMOTHY	ROSA OLA LEE	SSDAL309222	2000	76X 16	1733	75 56			95 32	170 88		3 00	56 39	230 27	5000
2005	699	25674 LYLES RD MANTEE MS 39751	DLQ DTE 2/01/2012	SOUTHERN													
2002	671 00	LEE WILLY		MSB002660SM44221	2000	60X 28	4070	201 66			208 38	410 04		3 00	113 68	521 70	3010
2000	131	3023 HWY 46 CEDAR BLUFF MS 39741	DLQ DTE 2/01/2002	BELMONT													
2012	567 00	LENOIR DELONDA	LENOIR CLIFTON	RBAL991580A	1999	52X 28	2234	103 19			122 87	226 06		3 00	73 04	297 36	4010
1999	99083	16380 LENOIR RD PRAIRIE MS 39756	DLQ DTE 2/01/2012	RIVERBIRCH													
2013	577 00	LENOIR DELONDA	LENOIR CLIFTON	RBAL991580AB	1999	52X 28	1895	94 88			103 79	198 67		3 00	41 72	243 39	4010
1999	99083	16380 LENOIR RD PRAIRIE MS 39756	DLQ DTE 2/01/2013	RIVERBIRCH													
2014	574 00	LENOIR DELONDA	LENOIR CLIFTON	RBAL991580AB	1999	52X 28	1557	78 18			90 31	168 41			15 16	183 57	4010
1999	99083	16380 LENOIR RD PRAIRIE MS 39756	DLQ DTE 2/01/2014	RIVERBIRCH													
2014	575 00	LENOIR LINDA K	LENOIR LEOMA	14901938	1999	80X 16	1060	53 17			61 48	114 65			10 32	124 97	4010
1999	99198	7065 SUGAR PLUM RD PRAIRIE MS 39756	DLQ DTE 2/01/2014	REDMAN													

200  
# 4

Date 10/01/2014  
Time: 7:58 01

CLAY COUNTY  
Mobile Homes Delinquency Report As of 10/01/2014

Rect # / Regn #	Name / Address	Location / Lot #	Serial# / Make	Year	Size	Assmt	Cnty Tax	City Tax	Sch Tax	Separate Sch Tax	Total Taxes	Reg Fee	Prt Fee	Interest	Total Due	Taxing District
2013 2005	579 00 LENOIR LOIS ANN 804 13257 MOON HEARD ROAD PRAIRIE MS 39756	COLUMBUS HEARD DLQ DTE: 2/01/2013	0WAB52630 OAKWOOD	1997	80X 28	2016	100 88			110 36	211 24		3 00	44 36	258 60	4010
2014 2005	576 00 LENOIR LOIS ANN 804 13257 MOON HEARD ROAD PRAIRIE MS 39756	COLUMBUS HEARD DLQ DTE: 2/01/2014	0WAB52638 OAKWOOD	1997	80X 28	2016	101 12			116 93	218 05			19 62	237 67	4010
2012 1999	580 00 LEWIS FREDDIE C 99050 2598 BOATMAN TRAIL WEST POINT MS 39773	DAVIS WILLIE DON DLQ DTE: 2/01/2012	HONCO3318442 OAKWOOD	1999	70X 14	1164	52 18			64 02	116 20		3 00	38 35	157 55	2010
2013 1999	594 00 LEWIS FREDDIE C 99050 2598 BOATMAN TRAIL WEST POINT MS 39773	DAVIS WILLIE DON DLQ DTE: 2/01/2013	HONCO3318442 OAKWOOD	1999	70X 14	988	48 61			54 08	102 69		3 00	21 56	127 25	2010
2014 1999	590 00 LEWIS FREDDIE C 99050 2598 BOATMAN TRAIL WEST POINT MS 39773	DAVIS WILLIE DON DLQ DTE: 2/01/2014	HONCO3318442 OAKWOOD	1999	70X 14	811	40 12			47 04	87 16			7 84	95 00	2010
2008 1997	686 00 LOFTON WILLIAM & PATRICIA 97027 10214 TURNAGE RD CEDAR BLUFF MS 39741	 DLQ DTE: 2/01/2008	H2030 MIRAGE	1996	80X 16	1521	67 00			83 66	150 66			122 03	272 69	3000
2009 1997	679 00 LOFTON WILLIAM & PATRICIA 97027 10214 TURNAGE RD CEDAR BLUFF MS 39741	 DLQ DTE: 2/01/2009	H2030 MIRAGE	1996	80X 16	1394	60 51			76 67	137 18			94 65	231 83	3000
2010 1997	697 00 LOFTON WILLIAM & PATRICIA 97027 10214 TURNAGE RD CEDAR BLUFF MS 39741	 DLQ DTE: 2/01/2010	H2030 MIRAGE	1996	80X 16	1457	63 25			80 14	143 39		3 00	81 73	223 12	3000
2011 1997	660 00 LOFTON WILLIAM & PATRICIA 97027 10214 TURNAGE RD CEDAR BLUFF MS 39741	 DLQ DTE: 2/01/2011	H2030 MIRAGE	1996	80X 16	972	41 87			53 46	95 33		3 00	42 90	141 23	3000
2012 1997	584 00 LOFTON WILLIAM & PATRICIA 97027 10214 TURNAGE RD CEDAR BLUFF MS 39741	 DLQ DTE: 2/01/2012	H2030 MIRAGE	1996	80X 16	845	38 03			46 48	84 51		3 00	27 89	115 40	3000
2013 1997	598 00 LOFTON WILLIAM & PATRICIA 97027 10214 TURNAGE RD CEDAR BLUFF MS 39741	 DLQ DTE: 2/01/2013	H2030 MIRAGE	1996	80X 16	845	41 72			46 48	88 20		3 00	18 52	109 72	3000
2014 1997	595 00 LOFTON WILLIAM & PATRICIA 97027 10214 TURNAGE RD CEDAR BLUFF MS 39741	 DLQ DTE: 2/01/2014	H2030 MIRAGE	1996	80X 16	845	41 99			46 48	88 47			7 96	96 43	3000

200



Date 10/01/2014  
Time 7 58 01

CLAY COUNTY  
Mobile Homes Delinquency Report As of 10/01/2014

Rec#	Regn #	Name / Address	Location / Lot #	Serial# / Make	Year	Size	Assmt	Cnty Tax	City Tax	Sch Tax	Seperate Sch Tax	Total Taxes	Reg Fee	Prt Fee	Interest	Total Due	Taxing District
2013 2004	600 00 631	LOGAN CORNILL & ANNIE MAE 2255 LOGAN TRAIL PHEBA MS 39755	HALE LOGAN DLQ DTE: 2/01/2013	RBAL980271 RIVER BIRCH	1999	76X 16	1226	60 18			67 43	127 61		3 00	26 80	157 41	5000
2014 2004	597 00 631	LOGAN CORNILL & ANNIE MAE 2255 LOGAN TRAIL PHEBA MS 39755	HALE LOGAN DLQ DTE 2/01/2014	RBAL980271 RIVER BIRCH	1999	76X 16	1007	50 88			55 39	106 27			9 56	115 83	5000
2014 2003	598 00 590	LOGAN DAVID 2381 WALKER GIN RD PHEBA MS 39755	THOMAS LOGAN DLQ DTE 2/01/2014	FT8254 FRONTIER	1975	48X 12	173	8 74			9 52	18 26			1 64	19 90	5000
2014 1901	599 00 1205	LOGAN GILBERT 2618 WALKER GIN RD PHEBA MS 39755	J T LOGAN DLQ DTE 2/01/2014	6001463 GATEWAY	1989	70X 14	294	14 86			16 17	31 03			2 79	33 82	5000
2013 2011	603 00 519	LOGAN VENIECE 3569 HWY 50 EAST WEST POINT MS 39773	LAMBERT DAVID DLQ DTE 2/01/2013	BE22039 A FRONTIER	1987	52X 14	218	10 73			11 93	22 66		3 00	4 76	30 42	2010
2014 2011	600 00 519	LOGAN VENIECE 3569 HWY 50 EAST WEST POINT MS 39773	LAMBERT DAVID DLQ DTE 2/01/2014	BE22039 A FRONTIER	1987	52X 14	218	10 78			12 64	23 42			2 11	25 53	2010
2014 1997	603 00 97036	LUCAS PALMER 4129 E CHURCHILL RD WEST POINT MS 39773	GANDY DARLENE MOORE DLQ DTE 2/01/2014	ALCA0995680876675 CAVALIER	1996	80X 16	845	41 80			49 01	90 81			8 17	98 98	2010
2014 2007	604 00 161	LUKE MELONEY 3723 LONE OAK TRAIL WEST POINT MS 39773	RUTHERFORD TLR PK DLQ DTE 2/01/2014	ALCA0192680S13203 CAVALIER	1992	80X 16	384	19 13	14 14		22 27	55 54			5 00	60 54	4110
2001 1998	657 00 98121	LYLES ABE JR P O BOX 12 MANTEE MS 39751	DLQ DTE 2/01/2001	SSLAL37956 SOUTHERN LIFESTYLE	1998	76X 16	2627	121 63			122 15	243 78		3 00	201 12	326 01	5000
2012 2006	602 00 3	MANNING AVERY 3690 CLISBY RD WEST POINT MS 39773	LUCINDA TOLLIVER DLQ DTE 2/01/2012	NTA0935074508 SOU HOSPITALITY	1987	46X 24	464	20 80			25 52	46 32		3 00	15 29	64 61	2010
2013 2006	611 00 3	MANNING AVERY 3690 CLISBY RD WEST POINT MS 39773	LUCINDA TOLLIVER DLQ DTE 2/01/2013	NTA0935074508 SOU HOSPITALITY	1987	46X 24	464	22 83			25 40	48 23		3 00	10 13	61 36	2010
2014 2006	608 00 3	MANNING AVERY 3690 CLISBY RD WEST POINT MS 39773	LUCINDA TOLLIVER DLQ DTE 2/01/2014	NTA0935074508 SOU HOSPITALITY	1987	46X 24	464	27 11			31 78	58 89			5 30	64 19	2010

200

Date 10/01/2014  
Time 7 58 01

CLAY COUNTY  
Mobile Homes Delinquency Report As of 10/01/2014

227

Rect # / Regn #	Name / Address	Location / Lot #	Serial# / Make	Year	Size	Assmt	Cnty Tax	City Tax	Sch Tax	Separate Sch Tax	Total Taxes	Reg Fee	Prt Fee	Interest	Total Due	Taxing District
2013 2006	612 00 MANNING HENRY 31 6081 GEORGE WALKER RD WEST POINT MS 39773	CLAY LILLIE DLQ DTE 2/01/2013	1252208 PRAIRIE	1969	50X 12	180	9 01			9 85	18 86		1 00	3 96	25 82	1010
2014 2006	609 00 MANNING HENRY 31 6081 GEORGE WALKER RD WEST POINT MS 39773	CLAY LILLIE DLQ DTE 2/01/2014	1252208 PRAIRIE	1969	50X 12	180	8 99			10 44	19 43			1 75	21 18	1010
2014 2005	610 00 MANNING SANDRA 795 1651 PINKERTON RD WEST POINT MS 39773	ROBERT PERNELLE JR DLQ DTE 2/01/2014	0418 FLEETWOOD	1970	60X 12	216	10 69			12 53	23 22			2 09	25 31	2010
2013 1994	G17 00 MARBLE JAMES 94095 11844 BRAND UNA RD PRAIRIE MS 39756	SQUARE MARBLE DLQ DTE 2/01/2013	ALB7870430043 BOULDER	1978	70X 14	294	14 71			16 09	30 80		3 00	6 47	40 27	4010
2014 1994	613 00 MARBLE JAMES 94095 11844 BRAND UNA RD PRAIRIE MS 39756	SQUARE MARBLE DLQ DTE 2/01/2014	ALB7870430043 BOULDER	1978	70X 14	294	14 75			17 05	31 80			2 86	34 66	4010
2013 2008	620 00 MARSHALL GWENDA J 179 4213 PRUITT RD WEST POINT MS 39773	JOHN JEFFERSON ET AL DLQ DTE 2/01/2013	6240 CITATION	1971	52X 12	187	9 23			10 24	19 47		3 00	4 09	26 56	3010
2014 2008	615 00 MARSHALL GWENDA J 179 4213 PRUITT RD WEST POINT MS 39773	JOHN JEFFERSON ET AL DLQ DTE 2/01/2014	6240 CITATION	1971	52X 12	187	34 14			39 85	73 99			6 66	80 65	3010
2011 2009	702 00 MCCURRY MARY 288 2028 COLBERT DR WEST POINT MS 39773	LYNWOOD PRESCOTT DLQ DTE 2/01/2011	CLA052524TN CLAYTON	2004	80X 16	3266	145 76	120 22		173 49	439 47		3 00	174 08	563 93	4110
2012 2009	620 00 MCCURRY MARY 288 2028 COLBERT DR WEST POINT MS 39773	LYNWOOD PRESCOTT DLQ DTE 2/01/2012	CLA052524TN CLAYTON	2004	80X 16	3007	138 14	110 69		165 39	414 22		3 00	136 69	553 91	4110
2013 2009	627 00 MCCURRY MARY 288 2028 COLBERT DR WEST POINT MS 39773	LYNWOOD PRESCOTT DLQ DTE 2/01/2013	CLA052524TN CLAYTON	2004	80X 16	2748	135 17	101 15		150 43	386 75		3 00	81 22	470 97	4110
2014 2009	624 00 MCCURRY MARY 288 2028 COLBERT DR WEST POINT MS 39773	LYNWOOD PRESCOTT DLQ DTE 2/01/2014	CLA052524TN CLAYTON	2004	80X 16	2488	123 93	91 58		144 30	359 81			32 38	392 19	4110
2014 2007	625 00 MCCURRY MELON 126 2255 LOGAN TRAIL PHEBA MS 39755	HALE LOGAN DLQ DTE 2/01/2014	TXPL1AB02033500 FLEETWOOD	1981	70X 14	294	14 86			16 17	31 03			2 79	33 82	5000

Date 10/01/2014  
Time 7 58 01

CLAY COUNTY  
Mobile Homes Delinquency Report As of 10/01/2014

Rect # / Regn #	Name / Address	Location / Lot #	Serial# / Make	Year	Size	Assmt	Cnty Tax	City Tax	Sch Tax	Seperate Sch Tax	Total Taxes	Reg Fee	Prt Fee	Interest	Total Due	Taxing District
2013 2007	628 00 MCCURRY MELON 126 2255 LOGAN TRAIL PHEBA MS 39755	NMA *NPA TO HALE LOGAN DLQ DTE 2/01/2013	TXFL1ABQ2033500 FLEETWOOD	1981	70X 14	294	14 43			16 17	30 60		3 00	6 43	40 03	5000
2014 2013	629 00 MCGEE ESSIE 83 22819 DIXIE RD WOODLAND MS 39776	MCGEE ESSIE BELL DLQ DTE 2/01/2014	CS2014374IN CLAYTON	2012	72X 16	5170	261 74			284 35	545 59			49 10	594 69	5000
2014 1901	876 00 MCKEE STEVE 1283 18087 HWY 50 W PHEBA MS 39755	FLOYD SIZEMORE & JEA DLQ DTE 2/01/2014	15548 SUNSHINE	1984	80X 14	336	16 98			18 48	35 46			3 19	38 65	5000
2014 2013	633 00 MCKINNEY CLARENCE 172 23879 HWY 50 W MABEN MS 39750	MCKINNEY ISAAC EST DLQ DTE 2/01/2014	FLEETWOOD	1990	72X 12	259	13 09			14 25	27 34			2 46	29 80	5000
2009 2009	1304 00 MCKINNEY EDDIE 284 23668 HWY 50 WEST MABEN MS 39750	JAMES SPANN DLQ DTE 8/30/2009	F107 0219 FLEETWOOD	1971	54X 12	330	14 23			18 15	16 94			11 74	30 68	5000
2010 2009	753 00 MCKINNEY EDDIE 284 23674 HWY 50 WEST MABEN MS 39750	JAMES SPANN DLQ DTE 2/01/2010	F107 0219 FLEETWOOD	1971	54X 12	486	17 60			22 44	40 04		3 00	22 82	65 85	5000
2011 2009	713 00 MCKINNEY EDDIE 284 23674 HWY 50 WEST MABEN MS 39750	JAMES SPANN DLQ DTE 2/01/2011	F107 0219 FLEETWOOD	1971	54X 12	194	8 26			10 67	18 93		3 00	8 52	30 45	5000
2012 2009	629 00 MCKINNEY EDDIE 284 24026 HWY 50 WEST MABEN MS 39750	JAMES SPANN DLQ DTE 2/01/2012	F107 0219 FLEETWOOD	1971	54X 12	194	8 46			10 67	19 13		3 00	6 31	28 44	5000
2013 2009	636 00 MCKINNEY EDDIE 284 24026 HWY 50 WEST MABEN MS 39750	JAMES SPANN DLQ DTE 2/01/2013	F1070219 FLEETWOOD	1971	54X 12	194	9 52			10 67	20 19		3 00	4 24	27 43	5000
2014 2009	634 00 MCKINNEY EDDIE 284 24026 HWY 50 WEST MABEN MS 39750	JAMES SPANN DLQ DTE 2/01/2014	F1070219 FLEETWOOD	1971	54X 12	194	9 80			10 67	20 47			1 84	22 31	5000
2012 2008	630 00 MCKINNEY JAMES 83 23853 HWY 50 W MABEN MS 39750	MCKINNEY ISAAC ESTAT DLQ DTE 2/01/2012	VB746512PCD2N4641 VAGABOND	1974	64X 12	230	10 63			12 65	22 68		3 00	7 48	33 16	5000
2013 2000	637 00 MCKINNEY JAMES 83 23853 HWY 50 W MABEN MS 39750	MCKINNEY ISAAC ESTAT DLQ DTE 2/01/2013	VB746512PCD2N4641 VAGABOND	1974	64X 12	230	11 29			12 65	23 94		3 00	8 03	31 97	5000

73  
63  
63

Date 10/01/2014  
Time 7 58 01

CLAY COUNTY  
Mobile Homes Delinquency Report As of 10/01/2014

PAGE 0035  
RGM : MNDLRP

Rect # / Regn #	Name / Address	Location / Lot #	Serial# / Make	Year	Size	Asamt	Cnty Tax	City Tax	Sch Tax	Seperate Sch Tax	Total Taxes	Reg Fee	Prt Fee Interest	Total Due	Taxing District
2014 2000	635 00 MCKINNEY JAMES 83 23853 HWY 50 W MABEN MS 39750	MCKINNEY ISAAC ESTAT	VB746512PCD2N4641 VAGABOND	1974	64X 12	230	11 62			12 65	24 27		2 18	26 45	5000
2013 2010	641 00 MCMILLAN MONIQUE 394 1313 SECTION CIRCLE WEST POINT MS 39773	KATIE CHANDLER ET AL	TRA224324 GATEWAY	1994	84X 16	847	40 95	31 18		46 36	118 49	3 00	24 88	146 37	2110
2014 2010	639 00 MCMILLAN MONIQUE 394 1313 SECTION CIRCLE WEST POINT MS 39773	KATIE CHANDLER ET AL	TRA224324 GATEWAY	1994	84X 16	403	22 15	16 60		26 16	64 91		5 84	70 75	2110
2014 2013	641 00 MCMILLIAN JEFFREY 95 2215 F MAIN ST WEST POINT MS 39773	WILEY TRAILER PARK	ALBU485456S4530 RRTRADIER	1985	56X 14	235	11 54	8 65		13 63	33 82		3 04	36 86	2110
2010 2007	759 00 MCMILLIAN RHONDA 138 8848 MCMILLIAN PRAIRIE MS 39756	ESAU MCMILLIAN	ALBUSW06951092 BUCC	1995	16X 80	1183	53 45			60 69	114 14	3 00	65 06	182 20	4010
2011 2007	721 00 MCMILLIAN RHONDA 138 8848 MCMILLIAN PRAIRIE MS 39756	ESAU MCMILLIAN	ALBUSW06951092 BUCC	1995	16X 80	845	37 92			44 89	82 81	3 00	37 26	123 07	4010
2012 2007	637 00 MCMILLIAN RHONDA 138 8848 MCMILLIAN DR PRAIRIE MS 39756	ESAU MCMILLIAN	ALBUSW06951092 BUCC	1995	80X 16	845	39 03			46 48	85 51	3 00	28 22	116 73	4010
2013 2007	644 00 MCMILLIAN RHONDA 138 8848 MCMILLIAN DR PRAIRIE MS 39756	ESAU MCMILLIAN	ALBUSW06951092 BUCCANEER	1995	80X 16	845	42 28			46 26	88 54	3 00	18 59	110 13	4010
2014 2007	643 00 MCMILLIAN RHONDA 138 8848 MCMILLIAN DR PRAIRIE MS 39756	ESAU MCMILLIAN	ALBUSW06951092 BUCCANEER	1995	80X 16	845	42 39			49 01	91 40		8 23	99 63	4010
2012 2005	638 00 MCMILLIAN RODNEY & COCKERELL 828 10125 JOE STEVENS RD CEDAR BLUFF MS 39741	SA HENRY BROWNLEE	HL60100ABAL LEGEND	2001	60X 24	2879	129 58			158 35	287 93	3 00	95 02	385 95	3000
2012 1901	641 00 MCQUILLER O B 1230 2069 NORTH BEASLEY RD PHEBA MS 39755		5020AX562019 GLIDEN	1999	32X 10	96	4 19			5 28	9 47	3 00	3 11	15 60	5000
2012 1901	642 00 MCQUILLER O B 1236 2069 NORTH BEASLEY ROAD PHEBA MS 39755		50133110	1960	40X 10	120	5 23			6 60	11 83	3 00	3 90	18 73	5000

603

Date 10/01/2014  
Time 7 58 01

CLAY COUNTY  
Mobile Homes Delinquency Report As of 10/01/2014

042

Rect # / Regn #	Name / Address	Location / Lot #	Serial# / Make	Year	Size	Assmt	Cnty Tax	City Tax	Sch Tax	Seperate Sch Tax	Total Taxes	Reg Fee	Prt Fee	Interest	Total Due	Taxing District
2013 1901	648 00 1230 MCQUILLER O B 2069 NORTH BEASLEY RD PHEBA MS 39755	DLQ DTE 2/01/2013	5020AX562019 GLIDEN	1959	32X 10	96	4	71		5 38	9 59		3 00	2 10	15 09	5000
2013 1901	649 00 1236 MCQUILLER O B 2069 NORTH BEASLEY ROAD PHEBA MS 39755	DLQ DTE 2/01/2013	50133110	1960	40X 10	120	5	89		6 60	12 49		3 00	2 62	18 11	5000
2014 1901	645 00 1230 MCQUILLER O B 2069 NORTH BEASLEY RD PHEBA MS 39755	DLQ DTE 2/01/2014	5020AX562019 GLIDEN	1959	32X 10	96	4	85		5 28	10 13			91	11 04	5000
2014 1901	646 00 1236 MCQUILLER O B 2069 NORTH BEASLEY ROAD PHEBA MS 39755	DLQ DTE 2/01/2014	50133110	1960	40X 10	120	6	06		6 60	12 66			1 14	13 80	5000
2011 2011	1231 00 430 MCQUILLER OBIE 20878 BERRY RD PHEBA MS 39755	DLQ DTE 3/30/2011	JONES ERVIN EST 3 46 3409 CONTEPORI	1992	46X 24	927	39	47		50 99	90 46		3 00	38 90	132 36	5000
2012 2011	644 00 430 MCQUILLER OBIE 20878 BERRY RD PHEBA MS 39755	DLQ DTE 2/01/2012	JONES ERVIN EST 3 46 3409 CONTEPORI	1992	46X 24	464	20	23		25 52	45 75		3 00	15 10	63 85	5000
2013 2011	651 00 430 MCQUILLER OBIE 20878 BERRY RD PHEBA MS 39755	DLQ DTE 2/01/2013	JONES ERVIN EST 3 46 3409 CONTEPORI	1992	46X 24	464	22	78		25 52	48 30		3 00	10 14	61 44	5000
2014 1997	651 00 97104 MCMILLIAMS KENNY 484 BARTON FERRY RD WEST POINT MS 39773	DLQ DTE 2/01/2014	RIOS CHARLINE 4110 STATEMAN	1972	64X 12	230	11	49		13 34	24 83			2 23	27 06	1010
2014 2014	1093 00 44 MILLER ANGELA D 266 DUNNIGAN RD WEST POINT MS 39773	DLQ DTE 9/15/2014	WILSON MICHAEL ET UX SOU008598ALABP SOUTHERN ESTATES	2014	76X 26	11038	548	48		640 20	693 41			6 93	700 34	3010
2014 1996	657 00 96139 MILLER JOHNNY JR 484 HERMAN SHIRLEY RD WEST POINT MS 39773	DLQ DTE 2/01/2014	MILLER JOHNNY 3291AB SOUTHRIDGE	1990	52X 28	612	32	25		37 82	70 07			6 31	76 38	2010
2014 1998	663 00 98200 MOORE ESSIE E TIBBEE RD WEST POINT MS 39773	DLQ DTE 2/01/2014	GRAYS WILLIE SAM 21 99 868 3392 CHAMPION	1999	80X 16	1060	83	26		97 61	180 87			16 28	197 15	2010
2012 2011	662 00 522 MOORE PATRICIA & GEORGE 2425 WALKER GIN RD PHEBA MS 39755	DLQ DTE 2/01/2012	LOGAN THOMAS ET UX R MSB0016809M42237 BELMONT	2000	80X 16	1824	79	53		100 32	179 85		3 00	59 35	242 20	5000



Date 10/01/2014  
Time 7 58 01

CLAY COUNTY  
Mobile Homes Delinquency Report As of 10/01/2014

Rect # / Regn #	Name / Address	Location / Lot #	Serial# / Make	Year	Size	Assmt	Cnty Tax	City Tax	Sch Tax	Seperate Sch Tax	Total Taxes	Reg Fee	Prt Fee	Interest	Total Due	Taxing District
2013 2011	701 00 OSWALT DANA 471 5744 HWY 45 N WEST POINT MS 39773	COLLIER DONNY ET AL DLQ DTE 2/01/2013	HL57305BAL LEGEND	1999	76X 28	2771	138 63			151 68	290 31		3 00	60 97	354 28	1010
2014 2011	703 00 OSWALT DANA 471 5744 HWY 45 N WEST POINT MS 39773	COLLIER DONNY ET AL DLQ DTE 2/01/2014	HL57305BAL LEGEND	1999	76X 28	2276	142 03			164 95	306 98			27 63	334 61	1010
2014 2009	710 00 FERRY MAHALIA 277 5963 ADAMS TRAIL WEST POINT MS 39773	SLYVESTER ADAMS DLQ DTE 2/01/2014	171289 COMMODORE	1974	50X 12	180	8 90			10 44	19 34			1 74	21 08	2010
2012 2007	706 00 PETTY TERRIE B 111 4313 PRUITT RD WEST POINT MS 39773	JAMES CHANDLER JR DLQ DTE 2/01/2012	1 2748813 CAVALIER	1977	48X 24	484	21 78			26 62	48 40		3 00	15 97	67 37	3010
2013 2007	710 00 PETTY TERRIE B 111 4313 PRUITT RD WEST POINT MS 39773	JAMES CHANDLER JR DLQ DTE 2/01/2013	1 2748813 CAVALIER	1977	48X 24	484	23 90			26 49	50 39		3 00	10 58	63 97	3010
2014 2007	711 00 PETTY TERRIE B 111 4313 PRUITT RD WEST POINT MS 39773	JAMES CHANDLER JR DLQ DTE 2/01/2014	1 2748813 CAVALIER	1977	48X 24	484	24 05			28 07	52 12			4 69	56 81	3010
2014 1996	714 00 PIERCE WILLIE 96144 15976 LES BURNS RD PRAIRIE MS 39756	PIERCE WILLIE EARL DLQ DTE 2/01/2014	ALBUSW2249 BUCCANEER	1996	80X 16	845	53 12			61 42	114 54			10 31	124 85	4010
2013 2011	721 00 POSLEY FELIX 503 10015 COLONY RD MANTEE MS 39750	POSLEY FELIX DLQ DTE 2/01/2013	ALCA0797680S44272 CAVALIER	1998	80X 16	1016	49 88			55 88	105 76		3 00	22 21	130 97	5000
2014 2011	721 00 POSLEY FELIX 503 10015 COLONY RD MANTEE MS 39750	POSLEY FELIX DLQ DTE 2/01/2014	ALCA0797680S44272 CAVALIER	1998	80X 16	883	44 62			48 57	93 19			8 39	101 58	5000
2014 2001	724 00 POWELL ARDRENA 231 538 BARTON FERRY RD WEST POINT MS 39773	POWELL JANIE ET AL DLQ DTE 2/01/2014	BM01MS0444587AB BELMONT	2001	60X 28	2578	127 53			149 52	277 05			24 93	301 98	2010
2014 2009	746 00 QUINN CAROL 322 10934 WEBBER RD WEST POINT MS 39773	DEANES SHELTON & FRA DLQ DTE 2/01/2014	K24454522 FLATWOOD	1977	50X 12	180	9 03			10 44	19 47			1 75	21 22	4010
2013 2012	754 00 QUINN WILLIAM 57 8123 DECKER RD WEST POINT MS 39773	QUINN WILLIAM DLQ DTE 2/01/2013	GWAL3998 GATEWAY	1991	70X 14	294	14 46			16 09	30 55		3 00	6 42	39 97	2010

25  
21

Date 10/01/2014  
Time 7 58 01

CLAY COUNTY  
Mobile Homes Delinquency Report As of 10/01/2014

Rect # / Regn #	Name / Address	Location / Lot #	Serial# / Make	Year	Size	Assrt	Cnty Tax	City Tax	Sch Tax	Separate Sch Tax	Total Taxes	Reg Fee	Prt Fee	Interest	Total Due	Taxing District
2014 2012	753 00 QUINN WILLIAM 8123 DECKER RD WEST POINT MS 39773	QUINN WILLIAM DLQ DTE 2/01/2014	GMAL3998 GATEWAY	1991	70X 14	294	14 54			17 05	31 59			2 84	34 43	2010
2014 2013	754 00 RAINES ANNIE 14322 RANDLE RD PRAIRIE MS 39756	RANDLE JOEL ESTATE DLQ DTE 2/01/2014	MIFLAE212511116 OAKLAND	1984	48X 14	202	17 10			19 78	36 88			3 32	40 20	4010
2009 1992	883 00 RANDELL CYNTHIA 92129 2375 HWY 46 CEDAR BLUFF MS 39741		7160120022 MATADORE	1971	56X 12	343	14 79			18 87	33 66			23 23	56 89	5000
2010 1992	907 00 RANDELL CYNTHIA 92129 2375 HWY 46 CEDAR BLUFF MS 39741		7160120022 MATADORE	1971	56X 12	423	18 24			23 27	41 51		3 00	23 66	68 17	5000
2011 1992	855 00 RANDELL CYNTHIA 92129 2375 HWY 46 CEDAR BLUFF MS 39741		7160120022 MATADORE	1971	56X 12	282	9 60			11 11	19 71		3 00	8 67	31 58	5000
2012 1992	756 00 RANDELL CYNTHIA 92129 2375 HWY 46 CEDAR BLUFF MS 39741	CALVERT MARION WALLA DLQ DTE 2/01/2012	7160120022 MATADORE	1971	56X 12	202	8 81			11 11	19 92		3 00	6 57	29 49	5000
2013 1992	761 00 RANDELL CYNTHIA 92129 2375 HWY 46 CEDAR BLUFF MS 39741	CALVERT MARION WALLA DLQ DTE 2/01/2013	7160120022 MATADORE	1971	56X 12	202	9 92			11 11	21 03		3 00	4 42	28 45	5000
2014 1992	760 00 RANDELL CYNTHIA 92129 2375 HWY 46 CEDAR BLUFF MS 39741	CALVERT MARION WALLA DLQ DTE 2/01/2014	7160120022 MATADORE	1971	56X 12	202	10 21			11 11	21 32			1 92	23 24	5000
2012 2011	761 00 RANDLE DIANE 449 9161 RANDLE RD PRAIRIE MS 39756	WM RANDLE JR EST DLQ DTE 2/01/2012	GE01034425 LIBERTY	1978	40X 16	192	8 87			10 56	19 43		3 00	6 41	28 84	4010
2013 2011	766 00 RANDLE DIANE 449 9161 RANDLE RD PRAIRIE MS 39756	WM RANDLE JR EST DLQ DTE 2/01/2013	GE01034425 LIBERTY	1978	40X 16	192	9 61			10 51	20 12		3 00	4 23	27 35	4010
2014 2011	766 00 RANDLE DIANE 449 9161 RANDLE RD PRAIRIE MS 39756	WM RANDLE JR EST DLQ DTE 2/01/2014	GE01034425 LIBERTY	1978	40X 12	144	7 22			8 35	15 57			1 40	16 97	4010
2012 2008	766 00 RANDLE HENRY 201 14211 RANDLE QUARTERS PRAIRIE MS 39756	WM RANDLE JR ESTATE DLQ DTE 2/01/2012	UNKNOWN UNKNOWN	1970	48X 8	115	5 31			6 33	11 64		3 00	3 84	18 48	4010

23  
-1  
C



Date 10/01/2014  
Time 7 58 01

CLAY COUNTY  
Mobile Homes Delinquency Report As of 10/01/2014

Rect # / Regn #	Name / Address	Location / Lot #	Serial# / Make	Year	Size	Assmt	City Tax	City Tax	Sch Tax	Separate Sch Tax	Total Taxes	Reg Fee	Prt Fee	Interest	Total Due	Taxing District
2013 2008	771 00 RANDLE HENRY 14211 RANDLE QUARTERS PRAIRIE MS 39756	WM RANDLE JR ESTATE DLQ DTE 2/01/2013	UNKNOWN UNKNOWN	1970	48X 8	115	5 75			5 30	12 05		3 00	2 53	17 58	4010
2014 2008	769 00 RANDLE HENRY 14211 RANDLE QUARTERS PRAIRIE MS 39756	WM RANDLE JR ESTATE DLQ DTE 2/01/2014	UNKNOWN UNKNOWN	1970	48X 8	115	5 77			6 67	12 44			1 12	13 56	4010
2013 2013	1086 00 RANDLE JENNIFER 93 15956 GARTH COVE PRAIRIE MS 39756	RANDLE BERNICE DLQ DTE 4/01/2013	K11A3219 ROYALE	1990	60X 14	252	12 61			13 29	26 40		3 00	5 02	34 42	4010
2014 2013	771 00 RANDLE JENNIFER 93 15956 GARTH COVE PRAIRIE MS 39756	RANDLE BERNICE DLQ DTE 2/01/2014	K11A3219 ROYALE	1990	60X 14	252	12 61			14 62	27 26			2 45	29 71	4010
2014 2013	772 00 RANDLE JOYCE 167 13493 CCC LINE RD PRAIRIE MS 39756	RANDLE LASSIE B EST DLQ DTE 2/01/2014	H207818G HORTON	1999	76X 16	1007	50 51			50 41	106 92			9 80	118 72	4010
2014 2013	773 00 RANDLE LATONYA 166 15236 LAKE GROVE RD WEST POINT MS 39773	RANDLE EZERIEL & RU DLQ DTE 2/01/2014	SN1670 FLEETWOOD	1988	70X 16	336	16 85			19 49	36 34			3 27	39 61	4010
2011 2004	871 00 RANDLE PATRICIA 654 812 CCC LINE RD PRAIRIE MS 39756	DLQ DTE 2/01/2011	MARION	1980	70X 14	294	13 19			15 62	28 81		3 00	12 96	44 77	4010
2012 2004	771 00 RANDLE PATRICIA 654 812 CCC LINE RD PRAIRIE MS 39756	DLQ DTE 2/01/2012	MARION	1980	70X 14	294	13 53			16 17	29 75		3 00	9 82	42 57	4010
2013 2004	775 00 RANDLE PATRICIA 654 812 CCC LINE RD PRAIRIE MS 39756	DLQ DTE 2/01/2013	MARION	1980	70X 14	294	14 71			16 09	30 80		3 00	6 47	40 27	4010
2014 2004	776 00 RANDLE PATRICIA 654 812 CCC LINE RD PRAIRIE MS 39756	DLQ DTE 2/01/2014	MARION	1980	70X 14	294	14 75			17 05	31 80			2 86	34 66	4010
2014 2006	777 00 RANDLE SANTANA 53 14315 RANDLE QUARTERS PRAIRIE MS 39756	WILLIAM RANDLE ESTAT DLQ DTE 1/01/2014	FRANKLIN	1967	56X 14	235	11 79			13 63	25 42			2 29	27 71	4010
2012 1999	773 00 RANDLE SEGRICK 99162 P O BOX 254 MANTEE MS 39751	DLQ DTE 2/01/2012	29750 SOUTHERN	1998	56X 28	1976	86 15			108 68	194 83		3 00	64 29	262 12	5000

Pr. 6/2/14

Date 10/01/2014  
Time 7 58 01

CLAY COUNTY  
Mobile Homes Delinquency Report As of 10/01/2014

Rect # / Regn #	Name / Address	Location / Lot #	Serial# / Make	Year	Size	Assmt	Cnty Tax	City Tax	Sch Tax	Seperate Sch Tax	Total Taxes	Reg Fee	Prt Fee	Interest	Total Due	Taxing District
2013 1999	777 00 RANDLE SEGRICK 99162 10571 WEBB RD MANTER MS 39751	WEBB JOHN E ESTATE DLQ DTR 2/01/2013	29750 SOUTHERN	1998	56X 28	1623	79 67			89 27	168 94		3 00	35 48	207 42	5000
2014 1999	778 00 RANDLE SEGRICK 99162 10571 WEBB RD MANTER MS 39751	WEBB JOHN E ESTATE DLQ DTR 2/01/2014	29750 SOUTHERN	1998	56X 28	1411	71 30			77 61	148 91			13 40	162 31	5000
2014 2012	779 00 RANDLE SHAQUEEKA OR DAVIS 15 14476 CANNON DR WEST POINT MS 39773	CARL MARY LUE BUFORD DLQ DTR 2/01/2014	6075 MADRID	1976	70X 14	294	14 75			17 05	31 80			2 86	34 66	4010
2011 2003	875 00 RANDLE WILLIE 521 14305 RANDLE RD PRAIRIE MS 39756	DLQ DTR 2/01/2011	425802 28 FLEETWOOD	1967	40X 12	144	6 46			7 85	14 11		3 00	6 35	23 46	4010
2012 2003	775 00 RANDLE WILLIE 521 14305 RANDLE RD PRAIRIE MS 39756	DLQ DTR 2/01/2012	425802520 FLEETWOOD	1967	40X 12	144	6 65			7 92	14 57		3 00	4 81	22 38	4010
2013 2003	779 00 RANDLE WILLIE 521 14305 RANDLE RD PRAIRIE MS 39756	DLQ DTR 2/01/2013	425802520 FLEETWOOD	1967	40X 12	144	7 21			7 88	15 09		3 00	3 17	21 26	4010
2014 2003	780 00 RANDLE WILLIE 521 14305 RANDLE RD PRAIRIE MS 39756	DLQ DTR 2/01/2014	425802520 FLEETWOOD	1967	40X 12	144	7 22			8 35	15 57			1 40	16 97	4010
2014 2013	781 00 RANSAW RAMSEY 164 8527 N BEASLEY RD PHEBA MS 39755	CUMMINGS DOROTHY BEL DLQ DTR 2/01/2014	UNKNOWN	1975	64X 12	230	11 62			12 65	24 27			2 18	26 45	5000
2013 2011	785 00 REED BRAD E 469 22815 DIXIE RD WOODLAND MS 39776	ESSIE B REED DLQ DTR 2/01/2013	FM 3845 WOODWIND	1978	62X 12	223	10 95			12 27	23 22		3 00	4 88	31 10	5000
2014 2011	787 00 REED BRAD E 469 22815 DIXIE RD WOODLAND MS 39776	ESSIE B REED DLQ DTR 2/01/2014	FM 3845 WOODWIND	1978	62X 12	223	11 27			11 27	23 54			2 12	25 66	5000
2014 2006	788 00 REED FREDDY OR JEANETTE 63 3702 CLISBY RD WEST POINT MS 39773	TOLLIVER LUCINDA DLQ DTR 2/01/2014	SRP10527AR SOUTHRIDGE	1995	80X 28	1949	96 42			113 04	209 46			18 88	228 34	4010
2009 1997	912 00 REESE MARY OR LEON 97013 1074 SECTION RD WEST POINT MS 39773	DLQ DTR 2/01/2009	6512FR3 APPACHE	1972	64X 12	392	16 92			20 11	37 03			25 55	62 58	2010

272

Date 10/01/2014  
Time 7 58 01

CLAY COUNTY  
Mobile Homes Delinquency Report As of 10/01/2014

Rect # / Regn #	Name / Address	Location / Lot #	Serial# / Make	Year	Size	Assmt	Cnty Tax	City Tax	Sch Tax	Seperate Sch Tax	Total Taxes	Reg Fee	Prt Fee	Interest	Total Due	Taxing District
2010 1997	936 00 REESE MARY OR LEON 1074 SECTION RD WEST POINT MS 39773	DLQ DTE 2/01/2010	6512FR3 APPACHE	1972	64X 12	484	20 89			24 83	45 72		3 00	26 06	74 78	2010
2011 1997	884 00 REESE MARY OR LEON 1074 SECTION RD WEST POINT MS 39773	DLQ DTE 2/01/2011	6512FR3 APPACHE	1972	64X 12	230	9 86			12 22	22 08		3 00	9 94	35 02	2010
2012 1997	786 00 REESE MARY OR LEON 1074 SECTION RD WEST POINT MS 39773	DLQ DTE 2/01/2012	6512FR3 APPACHE	1972	64X 12	230	10 31			12 65	22 96		3 00	7 58	33 54	2010
2013 1997	789 00 REESE MARY OR LEON 1074 SECTION RD WEST POINT MS 39773	DLQ DTE 2/01/2013	6512FR3 APPACHE	1972	64X 12	230	11 32			12 59	23 91		3 00	5 02	31 93	2010
2014 1997	791 00 REESE MARY OR LEON 1074 SECTION RD WEST POINT MS 39773	DLQ DTE 2/01/2014	6512FR3 APPACHE	1972	64X 12	230	11 38			13 34	24 72			2 22	26 94	2010
2014 2009	800 00 RIVERA ANNETTE 10027 JACK RD WEST POINT MS 39773	DLQ DTE 2/01/2014	73380 RITZ CRAFT	1971	34X 10	102	5 12			5 92	11 04			99	12 03	4010
2014 1990	803 00 ROBERSON EMMA & O NEAL 5530 NORTH BEASLEY RD PHEBA MS 39755	DLQ DTE 2/01/2014	ALBROS894428S9575 NORTH RIVER	1989	40X 28	470	28 35			30 86	59 21			5 33	64 54	5000
2012 1999	801 00 ROBERSON WOODROW JR 5584 N BEASLEY RD PHEBA MS 39755	DLQ DTE 2/01/2012	SSDAL275822 SOUTHERN	1999	76X 16	1445	63 00			79 48	142 48		3 00	47 02	192 50	5000
2013 1999	805 00 ROBERSON WOODROW JR 5584 N BEASLEY RD PHEBA MS 39755	DLQ DTE 2/01/2013	SSDAL275822 SOUTHERN	1999	76X 16	1226	60 18			67 43	127 61		3 00	26 80	157 41	5000
2014 1999	805 00 ROBERSON WOODROW JR 5584 N BEASLEY RD PHEBA MS 39755	DLQ DTE 2/01/2014	SSDAL275822 SOUTHERN	1999	76X 16	1007	50 88			55 39	106 27			9 56	115 83	5000
2014 2003	809 00 ROBERTSON ELOISE 8700 LONE OAK RD WEST POINT MS 39773	DLQ DTE 2/01/2014	CH1AL24296 CAHNDLIER	2000	80X 16	1344	79 25	58 56		92 28	230 09			20 71	250 80	4110
2014 2013	810 00 ROBERTSON KHARA D 25497 WALKER SANDERS RD MANTEE MS 39751	DLQ DTE 2/01/2014	BK22014A FRONTIER	1987	80X 14	336	16 98			18 48	35 46			3 19	38 65	5000

PJ  
1  
C

Date 10/01/2014  
Time 7 58 01

CLAY COUNTY  
Mobile Homes Delinquency Report As of 10/01/2014

Rect # / Regn #	Name / Address	Location / Lot #	Serial# / Make	Year	Size	Assmt	Cty Tax	City Tax	Sch Tax	Seperate Sch Tax	Total Taxes	Reg Fee	Prt Fee	Interest	Total Due	Taxing District
2014 2013	813 00 ROBERTSON MARY HELEN 1702 NORTHWOOD FOREST RD WEST POINT MS 39773	HARRIS FELIX DLQ DTE 2/01/2014	FAIRWAY	1975	60X 12	216	10 61	7 95		12 53	31 09			2 80	33 89	2110
2013 2011	820 00 ROBERTSON TAWANA 312 CONLEY COX RD WEST POINT MS 39773	ROBERTSON TAWANA DLQ DTE 2/01/2013	HOTN12C04902 OAKWOOD	1998	76X 16	965	47 48			52 82	100 30		3 00	21 86	124 36	2010
2014 2011	822 00 ROBERTSON TAWANA 312 CONLEY COX RD WEST POINT MS 39773	ROBERTSON TAWANA DLQ DTE 2/01/2014	HOTN12C04902 OAKWOOD	1998	76X 16	839	41 51			48 66	90 17			8 12	98 29	2010
2000 1995	396 00 ROBERTSON TIMMY 7551 LONE OAK RD WEST POINT MS 39773	DLQ DTE 2/02/2000	50500439 SUNRISE RANGER	1986	80X 14	1344	57 72	45 04		62 76	165 50		3 00	145 64	231 39	4110
2014 2013	827 00 ROBINSON GLORIA 10277 LENOIR LOOP PRAIRIE MS 39756	FEARS ROOSEVELT DLQ DTE 2/01/2014	ALBUS880260S0202 BUCCANBER	1981	60X 12	216	10 83			12 53	23 36			2 10	25 46	4010
2014 2005	829 00 ROBINSON KENYACHTTA 1978 JACK DILL RD WEST POINT MS 39773	VIOLA ROBINSON DLQ DTE 2/01/2014	M1FL1AD45258820 FLEETWOOD	1984	56X 14	235	11 63			13 63	25 26			2 27	27 53	2010
2013 2008	827 00 ROBINSON LATTERISHUIN 2220 DR SEARS RD WEST POINT MS 39773	GILLIE TALLIE DLQ DTE 2/01/2013	HDL34452 HORTON	1980	60X 14	252	12 61			13 79	26 40		3 00	5 54	34 94	1010
2014 2008	831 00 ROBINSON LATTERISHUIN 2220 DR SEARS RD WEST POINT MS 39773	GILLIE TALLIE DLQ DTE 2/01/2014	HDL34452 HORTON	1980	60X 14	252	12 58			14 62	27 20			2 45	29 65	1010
2014 1999	833 00 ROBINSON RENETTA/V DALE 2210 DR SEARS RD WEST POINT MS 39773	TALLIE GILLIE ESTATE DLQ DTE 2/01/2014	SSDAL28204 SOUTHERN HOME	1999	76X 16	1007	50 29			58 41	108 70			9 78	118 48	1010
2011 2009	934 00 ROBINSON WILLIE 4451 WHITE STATION RD WEST POINT MS 39773	DILLARD SHELTON DLQ DTE 2/01/2011	3747 B SOUTHERN COMFORT	1973	64X 12	230	9 91			12 22	22 13		3 00	9 96	35 09	1010
2012 2009	824 00 ROBINSON WILLIE 4451 WHITE STATION RD WEST POINT MS 39773	DILLARD SHELTON DLQ DTE 2/01/2012	3747 B SOUTHERN COMFORT	1973	64X 12	230	10 45			12 65	23 10		3 00	7 62	33 72	1010
2013 2009	830 00 ROBINSON WILLIE 4451 WHITE STATION RD WEST POINT MS 39773	DILLARD SHELTON DLQ DTE 2/01/2013	3747 B SOUTHERN COMFORT	1973	64X 12	230	11 51			12 59	24 10		3 00	5 06	32 16	1010

Date 10/01/2014  
Time 7 58 01

CLAY COUNTY  
Mobile Homes Delinquency Report As of 10/01/2014

Rect # / Regn #	Name / Address	Location / Lot #	Serial# / Make	Year	Size	Assmt	Cnty Tax	City Tax	Sch Tax	Seperate Sch Tax	Total Taxes	Reg Fee	Prt Fee	Interest	Total Due	Taxing District
2014 2009	834 00 ROBINSON WILLIE 4451 WHITE STATION RD WEST POINT MS 39773	DILLARD SHELTON DLQ DTE 2/01/2014	3747 B SOUTHERN COMFORT	1973	64X 12	230	11 49			13 34	24 83			2 23	27 06	1010
2013 2011	831 00 ROBINSON WILLIE JAMES 4455 WHITE STATION ROAD WEST POINT MS 39773	DILLARD SHELTON JR DLQ DTE 2/01/2013	SN2312 BELMONT	1991	80X 16	384	19 21			21 02	40 23		3 00	8 45	51 68	1010
2014 2011	835 00 ROBINSON WILLIE JAMES 4455 WHITE STATION ROAD WEST POINT MS 39773	DILLARD SHELTON JR DLQ DTE 2/01/2014	SN2312 BELMONT	1991	80X 16	384	19 18			22 27	41 45			3 73	45 18	1010
2014 2009	837 00 RODGERS JEFFREY 4705 LONE OAK RD WEST POINT MS 39773	RODGERS HARRY DLQ DTE 2/01/2014	ALNR0486721484707 NORTH RIVER	1986	72X 14	302	15 04	11 12		17 52	43 68			3 93	47 61	4110
2008 2004	975 00 ROGERS MICHAEL & EFFIE 11401 CCC LINE RD PRAIRIE MS 39756	ROOSEVELT ROBINSON DLQ DTE 2/01/2008	MSB991680SN39314 BELMONT	1999	80X 16	2212	101 31			114 36	215 67			56 45	126 14	4010
2014 2014	1078 00 ROGERS MICHAEL & EFFIE 11401 CCC LINE RD PRAIRIE MS 39756	ROBINSON ROOSEVELT DLQ DTE 7/01/2004	MSB991680SN39314 BELMONT	1999	80X 16	1060	53 17			61 48	85 99			106 63	192 62	4010
2014 1998	838 00 ROSS ANGELA 2555 BOATMAN TLR PARK WEST POINT MS 39773	DAVIS WILLIE DON DLQ DTE 2/01/2014	78670 FLEETWOOD	1998	66X 14	638	32 00			37 00	69 00			6 21	75 21	4010
2014 2013	848 00 RUSSELL TRINITY & TYRONE 10918 JOE MYERS RD CEDAR BLUFF MS 39741	RUSSELL JESSIE DLQ DTE 2/01/2014	17462 SUNSHINE	1987	80X 14	336	16 70			19 49	36 19			3 26	39 45	3010
2008 2006	986 00 RUSSELL TYRONE 1098 JOE MYERS RD CEDAR BLUFF MS 39741	WILLIE RUSSELL EST DLQ DTE 2/01/2008	2884 STYLE CRAFT	1974	60X 12	346	15 24			17 89	33 13			26 84	59 97	3010
2009 2006	975 00 RUSSELL TYRONE 1098 JOE MYERS RD CEDAR BLUFF MS 39741	WILLIE RUSSELL EST DLQ DTE 2/01/2009	2884 STYLE CRAFT	1974	60X 12	367	15 93			18 83	34 76			23 98	58 74	3010
2010 2006	1002 00 RUSSELL TYRONE 1098 JOE MYERS RD CEDAR BLUFF MS 39741	WILLIE RUSSELL EST DLQ DTE 2/01/2010	2884 STYLE CRAFT	1974	60X 12	454	19 71			23 29	43 00		3 00	24 51	70 51	3010
2011 2006	950 00 RUSSELL TYRONE 1098 JOE MYERS RD CEDAR BLUFF MS 39741	WILLIE RUSSELL EST DLQ DTE 2/01/2011	2884 STYLE CRAFT	1974	60X 12	216	9 31			11 47	20 78		3 00	9 35	33 13	3010

270

Date 10/01/2014  
Time 7 58 01

CLAY COUNTY  
Mobile Homes Delinquency Report As of 10/01/2014

273

Rect # / Regn #	Name / Address	Location / Lot #	Serial# / Make	Year	Size	Asemt	Cnty Tax	City Tax	Sch Tax	Seperate Sch Tax	Total Taxes	Reg Fee	Prt Fee	Interest	Total Due	Taxing District
2012 2006	839 00 RUSSELL TYRONE 68 1098 JOE MYERS RD CEDAR BLUFF MS 39741	WILLIE RUSSELL EST DLQ DTE 2/01/2012	2884 STYLE CRAFT	1974	60X 12	216	9 72			11 88	21 60	3 00		7 13	31 73	3010
2013 2006	844 00 RUSSELL TYRONE 68 10898 JOE MYERS RD CEDAR BLUFF MS 39741	WILLIE RUSSELL EST DLQ DTE 2/01/2013	2884 STYLE CRAFT	1974	60X 12	216	10 66			11 82	22 48	3 00		4 72	30 20	3010
2014 2006	849 00 RUSSELL TYRONE 68 10898 JOE MYERS RD CEDAR BLUFF MS 39741	WILLIE RUSSELL EST DLQ DTE 2/01/2014	2884 STYLE CRAFT	1974	60X 12	216	10 73			12 53	23 26			2 09	25 35	3010
2010 2007	1014 00 SEALS LEE & NICOLE 167 10897 JOE MYERS RD CEDAR BLUFF MS 39741	HENRY SMITH (SEALS) DLQ DTE 2/01/2010	H210749G NORTON	2000	76X 16	2417	104 92			123 99	228 91	3 00		130 48	362 39	3010
2011 2007	960 00 SEALS LEE & NICOLE 167 10897 JOE MYERS RD CEDAR BLUFF MS 39741	HENRY SMITH (SEALS) DLQ DTE 2/01/2011	H210749G NORTON	2000	76X 16	1961	84 48			104 17	188 65	3 00		84 89	276 54	3010
2012 2007	849 00 SEALS LEE & NICOLE 167 10897 JOE MYERS RD CEDAR BLUFF MS 39741	HENRY SMITH (SEALS) DLQ DTE 2/01/2012	H210749G NORTON	2000	76X 16	1733	78 00			95 32	173 32	3 00		57 20	233 52	3010
2013 2007	854 00 SEALS LEE & NICOLE 167 10897 JOE MYERS RD CEDAR BLUFF MS 39741	HENRY SMITH (SEALS) DLQ DTE 2/01/2013	H210749G HORTON MISSED TITLE	2001	76X 16	1733	85 56			94 86	180 42	1 00		27 89	221 31	3010
2014 2007	858 00 SEALS LEE & NICOLE 167 10897 JOE MYERS RD CEDAR BLUFF MS 39741	HENRY SMITH (SEALS) DLQ DTE 2/01/2014	H210749G HORTON MISSED TITLE	2001	76X 16	1505	74 78			87 29	162 07			14 59	176 66	3010
2012 2003	860 00 SHELTON PEARLIE 600 1469 WAVERLY MANSION RD WEST POINT MS 39773	ANN MITCHELL DLQ DTE 2/01/2012		1975	56X 12	202	9 06			11 11	20 17	1 00		6 66	29 83	2010
2013 2003	864 00 SHELTON PEARLIE 600 1469 WAVERLY MANSION RD WEST POINT MS 39773	ANN MITCHELL DLQ DTE 2/01/2013		1975	56X 12	202	9 94			11 06	21 00	1 00		4 41	28 41	2010
2014 2003	868 00 SHELTON PEARLIE 600 1469 WAVERLY MANSION RD WEST POINT MS 39773	ANN MITCHELL DLQ DTE 2/01/2014		1975	56X 12	202	9 99			11 72	21 71			1 95	23 66	2010
2011 2010	989 00 SMITH CHRSTI AND RAINES MELVIN 395 15180 LAKE GROVE RD PRAIRIE MS 37956	COLLINS MARY EVELYN DLQ DTE 2/01/2011	120160601987 ADVANTAGE	2001	84X 16	2419	108 56			128 50	237 06	3 00		87 11	283 69	4010

Date 10/01/2014  
Time 7 58 01

CLAY COUNTY  
Mobile Homes Delinquency Report As of 10/01/2014

Rect # / Regn #	Name / Address	Location / Lot #	Serial# / Make	Year	Size	Assmt	Cnty Tax	City Tax	Sch Tax	Seperate Sch Tax	Total Taxes	Reg Fee	Prt Fee	Interest	Total Due	Taxing District
2012 2010	870 00 SMITH CHRSTI AND RAINES 15180 LAKE GROVE RD PRAIRIE MS 37956	MELVIN COLLINS MARY EVELYN DLQ DTE 2/01/2012	120160601987 ADVANTAGE	2001	84X 16	2167	100 09			119 19	219 28		3 00	72 36	294 64	4010
2013 2010	875 00 SMITH CHRSTI AND RAINES 15180 LAKE GROVE RD PRAIRIE MS 39756	MELVIN COLLINS MARY EVELYN DLQ DTE 2/01/2013	120160601987 ADVANTAGE MISS TITLE	2001	84X 16	1915	95 83			184 83	200 66		3 00	42 14	245 80	4010
2014 2010	877 00 SMITH CHRSTI AND RAINES 15180 LAKE GROVE RD PRAIRIE MS 39756	MELVIN COLLINS MARY EVELYN DLQ DTE 2/01/2014	120160601987 ADVANTAGE MISS TITLE	2001	84X 16	1663	83 42			96 45	179 87			16 19	196 06	4010
2014 2012	882 00 SMITH WILLIAM H 4158 HWY 45 N MANTEE MS 39751	SMITH MARY A DLQ DTE 2/01/2014	2026MM LIBERTY	1985	70X 14	294	14 68			17 05	31 73			2 86	34 59	1010
2007 2007	1315 00 SNOW ANNA & IVY JOE L 11400 WAIDE ROAD WEST POINT MS 39773	IVY FAMILY PROPERTY DLQ DTE 9/23/2007	HL133A3ABAL LEGEND	2001	90X 28	7148	317 94			355 97	393 15		3 00	121 68	267 83	4010
2008 2006	1048 00 SPANN KATHY 389 RUBLE RD MABEN MS 39750	JAMES SPANN DLQ DTE 2/01/2008	TNFL2ABA35261811 FLEETWOOD	1980	54X 28	998	44 01			54 89	99 90			80 11	179 01	5000
2009 2006	1031 00 SPANN KATHY 389 RUBLE RD MABEN MS 39750	JAMES SPANN DLQ DTE 2/01/2009	TNFL2ABA35261811 FLEETWOOD	1980	54X 28	998	43 04			54 89	97 93			67 57	165 50	5000
2010 2006	1054 00 SPANN KATHY 389 RUBLE RD MABEN MS 39750	JAMES SPANN DLQ DTE 2/01/2010	TNFL2ABA35261811 FLEETWOOD	1980	54X 28	1315	56 72			72 33	129 05		3 00	73 56	205 61	5000
2011 2006	997 00 SPANN KATHY 389 RUBLE RD MABEN MS 39750	JAMES SPANN DLQ DTE 2/01/2011	TNFL2ABA35261811 FLEETWOOD	1980	54X 28	635	27 04			34 93	61 97		3 00	27 89	92 86	5000
2012 2006	875 00 SPANN KATHY 389 RUBLE RD MABEN MS 39750	JAMES SPANN DLQ DTE 2/01/2012	TNFL2ABA35261811 FLEETWOOD	1980	54X 28	635	27 69			34 93	62 62		3 00	20 66	86 28	5000
2013 2006	881 00 SPANN KATHY 389 RUBLE RD MABEN MS 39750	JAMES SPANN DLQ DTE 2/01/2013	TNFL2ABA35261811 FLEETWOOD	1980	54X 28	635	31 17			34 93	66 10		3 00	13 88	82 98	5000
2014 2006	884 00 SPANN KATHY 389 RUBLE RD MABEN MS 39750	JAMES SPANN DLQ DTE 2/01/2014	TNFL2ABA35261811 FLEETWOOD	1980	54X 28	635	32 09			34 93	67 02			6 03	73 05	5000

000

Date 10/01/2014  
Time 7 58 01

CLAY COUNTY  
Mobile Homes Delinquency Report As of 10/01/2014

Rect # / Regn #	Name / Address	Location / Lot #	Serial# / Make	Year	Size	Assmt	Cnty Tax	City Tax	Sch Tax	Seperate Sch Tax	Total Taxes	Reg Fee	Prt Fee	Interest	Total Due	Taxing District
2014 2000	889 00 SPENCER TOSHAY 185 4945 FRUITT RD WEST POINT MS 39773	DURBEN SPENCER DLQ DTE 2/01/2014	COMMODORE	1985	80X 16	384	19 08			22 27	41 35			3 72	45 07	3010
2014 2012	891 00 SPRAGGINS CARRIE 83 1591 GATES RD CEDAR BLUFF MS 39741	CANNON ORINE MAE DLQ DTE 2/01/2014	4250880489 CAPRI GOLD	1979	60X 12	216	10 73			12 53	23 26			2 09	25 35	3010
2013 1998	888 00 SPRAGGINS CARRIE L 98203 12760 HWY 47 WEST POINT MS CEDAR BLUFF MS 39741	CALVERT ANTHONY DLQ DTE 2/01/2013	CH2AL04201AB CHANDLEUR	1997	44X 28	1109	54 75			60 71	115 46	3 00		24 25	142 71	3010
2014 1998	892 00 SPRAGGINS CARRIE L 98203 12760 HWY 47 WEST POINT MS CEDAR BLUFF MS 39741	CALVERT ANTHONY DLQ DTE 2/01/2014	CH2AL04201AB CHANDLEUR	1997	44X 28	1109	55 11			64 32	119 43			10 75	130 18	3010
2014 2013	895 00 SPRAGGINS TAMMY 169 10269 LENOIR LOOP PRAIRIE MS 39756	RANDLE MARY SUE DLQ DTE 2/01/2014	NTA131681 BUCCANER	1988	66X 14	277	13 89			16 07	29 96			2 70	32 66	4010
2008 2000	1063 00 STARK DARMAR 163 20878 BERRY RD PHEBA MS 39755	LENA STARKS DLQ DTE 2/01/2008	0251202 FLEETWOOD	1972	60X 12	346	15 26			19 03	34 29			27 77	62 06	5000
2009 2000	1049 00 STARK DARMAR 163 20878 BERRY RD PHEBA MS 39755	LENA STARKS DLQ DTE 2/01/2009	0251202 FLEETWOOD	1972	60X 12	367	15 83			20 19	36 02			24 85	60 87	5000
2010 2000	1074 00 STARK DARMAR 163 20878 BERRY RD PHEBA MS 39755	LENA STARKS DLQ DTE 2/01/2010	0251202 FLEETWOOD	1972	60X 12	454	19 58			24 97	44 55	3 00		25 39	72 94	5000
2011 2000	1015 00 STARK DARMAR 163 20878 BERRY RD PHEBA MS 39755	LENA STARKS DLQ DTE 2/01/2011	0251202 FLEETWOOD	1972	60X 12	216	9 20			11 88	21 08	3 00		9 49	33 57	5000
2012 2000	891 00 STARK DARMAR 163 20878 BERRY RD PHEBA MS 39755	LENA STARKS DLQ DTE 2/01/2012	0251202 FLEETWOOD	1972	60X 12	216	9 42			11 88	21 30	3 00		7 03	31 33	5000
2013 2000	896 00 STARK DARMAR 163 20878 BERRY RD PHEBA MS 39755	LENA STARKS DLQ DTE 2/01/2013	0251202 FLEETWOOD	1972	60X 12	216	10 60			11 88	22 40	3 00		4 72	30 20	5000
2014 2000	903 00 STARK DARMAR 163 20878 BERRY RD PHEBA MS 39755	LENA STARKS DLQ DTE 2/01/2014	0251202 FLEETWOOD	1972	60X 12	216	10 91			11 88	22 79			2 05	24 84	5000



Date: 10/01/2014  
Time 7 58 01

CLAY COUNTY  
Mobile Homes Delinquency Report As of 10/01/2014

Rect # / Regn #	Name / Address	Location / Lot #	Serial# / Make	Year	Size	Assmt	City Tax	City Tax	Sch Tax	Seperate Sch Tax	Total Taxes	Reg Fee	Prt Fee	Interest	Total Due	Taxing District
2013 2005	903 00 STEMALY HEATHER C/O C TR 792 612 TRIBBLE RD CEDAR BLUFF MS 39741	CAREY TRIBBLE DLQ DTE 2/01/2013	UNK BELMONT	1969	60X 12	216	10 63			11 02	22 45		3 00	4 71	30 16	2010
2014 2005	910 00 STEMALY HEATHER C/O C TRIBBLE 792 612 TRIBBLE RD CEDAR BLUFF MS 39741	CAREY TRIBBLE DLQ DTE 2/01/2014	BELMONT	1969	60X 12	216	10 69			12 93	23 22			2 09	25 31	2010
2011 2006	1038 00 SURALL JIMMY 29 PO BOX 1918 (OLD WHITE RD) WEST POINT MS 39773	KENNTH OBRAIN DLQ DTE 2/01/2011	19037 EMBASSY	1970	44X 12	158	6 77	5 82		8 39	20 98		3 00	9 44	33 42	3110
2012 2011	905 00 SURALL JIMMY 526 OLD WHITE RD WEST POINT MS 39773	OBRIAN KENNETH DLQ DTE 2/01/2012	19037STC EMBASSY	1978	44X 12	158	7 07	5 82		8 69	21 58		3 00	7 12	31 70	3110
2013 2011	910 00 SURALL JIMMY 526 OLD WHITE RD WEST POINT MS 39773	OBRIAN KENNETH DLQ DTE 2/01/2013	19037STC EMBASSY	1978	44X 12	158	7 67	5 82		8 65	22 14		3 00	4 65	29 79	3110
2014 2011	916 00 SURALL JIMMY 526 OLD WHITE RD WEST POINT MS 39773	OBRIAN KENNETH DLQ DTE 2/01/2014	19037STC EMBASSY	1970	44X 12	158	7 80	5 82		9 16	22 78			2 05	24 83	3110
2011 2004	1039 00 SWIFT ANNIE 675 5042 R C RD WEST POINT MS 39773	GENERAL LEE HARDY DLQ DTE 2/01/2011		1985	64X 14	269	12 07			14 29	26 36		3 00	11 86	41 22	4010
2012 2004	906 00 SWIFT ANNIE 675 5042 R C RD WEST POINT MS 39773	GENERAL LEE HARDY DLQ DTE 2/01/2012		1985	64X 14	269	12 43			14 80	27 23		3 00	8 99	39 22	4010
2013 2004	911 00 SWIFT ANNIE 675 5042 R C RD WEST POINT MS 39773	GENERAL LEE HARDY DLQ DTE 2/01/2013		1985	64X 14	269	13 46			14 73	28 19		3 00	5 92	37 11	4010
2014 2004	917 00 SWIFT ANNIE 675 5042 R C RD WEST POINT MS 39773	GENERAL LEE HARDY DLQ DTE 2/01/2014		1985	64X 14	269	13 49			15 60	29 09			2 62	31 71	4010
2010 2001	1101 00 SWIFT DIANE 246 5184 R C RD WEST POINT MS 39773	LILLIE BELL SWIFT DLQ DTE 2/01/2010	133050 ANSI	1972	46X 12	148	15 43			17 85	33 28		3 00	4 72	16 00	1010
2011 2001	1040 00 SWIFT DIANE 246 5184 R C RD WEST POINT MS 39773	LILLIE BELL SWIFT DLQ DTE 2/01/2011	133050 ANSI	1972	46X 12	146	7 15			8 82	15 97		3 00	7 19	26 16	1010

202

Date 10/01/2014  
Time 7 58 01

CLAY COUNTY  
Mobile Homes Delinquency Report As of 10/01/2014

203

Rect # / Reg#	Name / Address	Location / Lot #	Serial# / Make	Year	Size	Assmt	Cnty Tax	City Tax	Sch Tax	Seperate Sch Tax	Total Taxes	Reg Fee	Prt Fee Interest	Total Due	Taxing District
2012 2001	907 00 SWIFT DIANE 246 5184 R C RD WEST POINT MS 39773	LILLIE BELL SWIFT DLQ DTE 2/01/2012	133050 ANSI	1972	46X 12	166	7 54			9 13	16 67	3 00	5 50	25 17	1010
2013 2001	912 00 SWIFT DIANE 246 5184 R C RD WEST POINT MS 39773	LILLIE BELL SWIFT DLQ DTE 2/01/2013	133050 ANSI	1972	46X 12	166	8 30			9 09	17 39	3 00	3 65	24 04	1010
2014 2001	918 00 SWIFT DIANE 246 5184 R C RD WEST POINT MS 39773	LILLIE BELL SWIFT DLQ DTE 2/01/2014	133050 ANSI	1972	46X 12	166	8 29			9 63	17 92		1 61	19 53	1010
2009 2008	1077 00 SWIFT FRIC 225 5449 R C RD WEST POINT MS 39773	DLQ DTE 2/01/2009	STT159835D SN	1972	34X 8	139	6 16			7 13	13 29		9 17	22 46	1010
2010 2008	1102 00 SWIFT ERIC 225 5449 R C RD WEST POINT MS 39773	DLQ DTE 2/01/2010	STT159835D SN	1972	34X 8	171	7 56			8 77	16 35	3 00	9 32	28 67	1010
2011 2008	1041 00 SWIFT ERIC 225 5449 R C RD WEST POINT MS 39773	DLQ DTE 2/01/2011	STT159835D SN	1972	34X 8	82	3 53			4 36	7 89	3 00	3 55	14 44	1010
2012 2008	908 00 SWIFT ERIC 225 5449 R C RD WEST POINT MS 39773	DLQ DTE 2/01/2012	STT159835D SN	1972	34X 8	82	3 72			4 51	8 23	3 00	2 72	13 95	1010
2013 2008	913 00 SWIFT ERIC 225 5449 R C RD WEST POINT MS 39773	DLQ DTE 2/01/2013	STT159835D SN	1972	34X 8	82	4 10			4 49	8 59	3 00	1 80	13 39	1010
2014 2008	919 00 SWIFT ERIC 225 5449 R C RD WEST POINT MS 39773	DLQ DTE 2/01/2014	STT159835D SN	1972	34X 8	82	4 10			4 76	8 86		80	9 66	1010
2012 1995	910 00 SWIFT MONROE JR 95043 5199 R C RD WEST POINT MS 39773	DLQ DTE 2/01/2012	DSDAL 9738A SOUTHERN	1995	52X 28	1267	57 55			69 69	127 24	3 00	41 99	172 23	1010
2013 1995	915 00 SWIFT MONROE JR 95043 5199 R C RD WEST POINT MS 39773	DLQ DTE 2/01/2013	DSDAL 9738A SOUTHERN	1995	52X 28	1267	63 39			69 36	133 75	3 00	27 88	163 63	1010
2014 1995	921 00 SWIFT MONROE JR 95043 5199 R C RD WEST POINT MS 39773	DLQ DTE 2/01/2014	DSDAL 9738A SOUTHERN	1995	52X 28	1267	63 27			73 49	136 76		12 31	149 07	1010

Date 10/01/2014  
Time 7 58 01

CLAY COUNTY  
Mobile Homes Delinquency Report As of 10/01/2014

Rect # / Regn #	Name / Address	Location / Lot #	Serial# / Make	Year	Size	Assmt	Cnty Tax	City Tax	Sch Tax	Seperate Sch Tax	Total Taxes	Reg Fee	Prt Fee	Interest	Total Due	Taxing District
2014 2013	924 00 SYKES ANTHONY 161 10021 JACK RD WEST POINT MS 39773	SYKES PRICE DLQ DTE 2/01/2014	CABANA	1974	60X 12	216	10 83			12 53	23 36			2 10	25 46	4010
2012 2010	918 00 SYKES DEUNDR 415 2301 TIBBEE ROAD WEST POINT MS 39773	POE SPELLMAN DLQ DTE 2/01/2012	55263 BUCCANEER	1974	60X 12	216	9 68			11 88	21 56	3 00	7 11		31 67	2010
2013 2010	921 00 SYKES DEUNDR 415 2301 TIBBEE ROAD WEST POINT MS 39773	POE SPELLMAN DLQ DTE 2/01/2013	55263 BUCCANEER	1974	60X 12	216	10 63			11 82	22 45	3 00	4 71		30 16	2010
2014 2010	926 00 SYKES DEUNDR 415 2301 OLD TIBBEE RD WEST POINT MS 39773	POE SPELLMAN DLQ DTE 2/01/2014	55263 BUCCANEER	1974	60X 12	216	10 69			12 53	23 22		2 09		25 31	2010
2013 2011	924 00 TABB MARVELL AND ANNALES 450 3690 HENDERSON DR WEST POINT MS 39773	HENDERSON HARVEY ETU DLQ DTE 2/01/2013	CLA041462TN CLAY	1997	80X 16	883	43 59			48 34	91 93	3 00	19 31		114 24	3010
2014 2011	929 00 TABB MARVELL AND ANNALES 450 3690 HENDERSON DR WEST POINT MS 39773	HENDERSON HARVEY ETU DLQ DTE 2/01/2014	CLA041462TN CLAY	1997	80X 16	883	43 88			51 21	95 09		8 56		103 65	3010
2014 2013	931 00 TALLIE ABNER 190 1744 DR SEARS RD WEST POINT MS 39773	TALLIE BESSIE DLQ DTE 2/01/2014	UNK	1986	72X 14	302	15 08			17 52	32 60		2 93		35 53	1010
2014 2006	935 00 TAMEZ JUAN & SUSAN 91 23854 FINE BLUFF RD MANTEE MS 39751	HORACE TAMEZ CANDIA DLQ DTE 2/01/2014	73B31126413J COMMODORE	1972	64X 12	230	11 62			12 65	24 27		2 18		26 45	5000
2010 2003	1124 00 TAYLOR BARBARA 480 8630 NORTH BEASLEY RD PHEBA MS 39755	SARAH BEAN DLQ DTE 2/01/2010	SLSAL15054 SOUTHERN	1990	80X 16	806	34 76			44 33	79 09	3 00	37 61		106 59	5000
2011 2003	1061 00 TAYLOR BARBARA 480 8630 NORTH BEASLEY RD PHEBA MS 39755	SARAH BEAN DLQ DTE 2/01/2011	SLSAL15054 SOUTHERN	1990	80X 16	384	16 35			21 12	37 47	3 00	16 86		57 33	5000
2012 2003	929 00 TAYLOR BARBARA 480 3007 NORTH BEASLEY RD PHEBA MS 39755	SARAH BEAN DLQ DTE 2/01/2012	SLSAL15054 SOUTHERN	1990	80X 16	384	16 74			21 12	37 86	3 00	12 49		53 35	5000
2013 2003	932 00 TAYLOR BARBARA 480 3007 NORTH BEASLEY RD PHEBA MS 39755	SARAH BEAN DLQ DTE 2/01/2013	SLSAL15054 SOUTHERN	1990	80X 16	384	18 85			21 12	39 97	3 00	8 39		51 36	5000

7 )  
6 )  
4 )

Date 10/01/2014  
Time 7 58 01

CLAY COUNTY  
Mobile Homes Delinquency Report As of 10/01/2014

Rect # / Regn #	Name / Address	Location / Lot #	Serial# / Make	Year	Size	Assmt	Cnty	T&A	City Tax	Sch Tax	Seperate Sch Tax	Total Taxes	Reg Fee	Prt Fee	Interest	Total Due	Taxing District
2014 2003	938 00 TAYLOR BARBARA 480 3007 NORTH BEASLEY RD PHEBA MS 39755	SARAH BEAN DLQ DTE 2/01/2014	SL9AL15054 SOUTHERN	1990	80X 16	384	19	40			21 12	40 52			3 65	44 17	5000
2014 2013	940 00 TAYLOR JERMIAL 131 8594 N BEASLEY RD PHEBA MS 39755	JEFFERSON BETTY JEAN DLQ DTE 2/01/2014	MSFSL25A7217100 FLEETWOOD	1995	70X 14	647	32	69			35 59	68 28			6 15	74 43	5000
2013 2006	936 00 TAYLOR SAMMY & BARBARA 61 8630 NORTH BEASLEY RD PHEBA MS 39755	JEFFERSON BETTY ETAL DLQ DTE 2/01/2013	CH3AL02085AB CHANDELEUR	1999	56X 28	2042	100	81			112 31	213 12		3 00	44 76	260 88	3000
2014 2006	943 00 TAYLOR SAMMY & BARBARA 61 8630 NORTH BEASLEY RD PHEBA MS 39755	JEFFERSON BETTY ETAL DLQ DTE 2/01/2014	CH3AL03085AB CHANDELEUR	1999	56X 28	1677	83	33			92 24	175 57			15 80	191 37	3000
2010 2006	1130 00 TAYLOR SAMMY OR BARBARA 61 8630 NORTH BEASLEY RD PHEBA MS 39755	WILLIE S TAYLOR DLQ DTE 2/01/2010	CH3AL02085AB CHANDELEUR	1999	56X 28	3500	151	94			192 50	344 44		3 00	196 33	543 77	3000
2011 2006	1067 00 TAYLOR SAMMY OR BARBARA 61 8630 NORTH BEASLEY RD PHEBA MS 39755	WILLIE S TAYLOR DLQ DTE 2/01/2011	CH3AL02085AB CHANDELEUR	1999	56X 28	2771	119	37			152 41	271 79		3 00	122 30	397 08	3000
2012 2006	934 00 TAYLOR SAMMY OR BARBARA 61 8630 NORTH BEASLEY RD PHEBA MS 39755	JEFFERSON BETTY ETAL DLQ DTE 2/01/2012	CH3AL02085AB CHANDELEUR	1999	56X 28	2406	108	29			132 33	240 62		3 00	79 40	323 02	3000
2008 1996	1127 00 THOMPSON DOROTHY 96131 P O BOX 1213 WEST POINT MS 39773		204316 HORTON MIRAGE	1996	76X 16	1445	63	36			74 71	138 07			111 84	249 91	2010
2009 1996	1112 00 THOMPSON DOROTHY 96131 P O BOX 1213 WEST POINT MS 39773		204316 HORTON MIRAGE	1996	76X 16	1324	57	16			67 92	125 08			86 31	211 39	2010
2010 1996	1136 00 THOMPSON DOROTHY 96131 P O BOX 1213 WEST POINT MS 39773		204316 HORTON MIRAGE	1996	76X 16	1384	59	75			71 00	130 75		3 00	74 53	208 28	2010
2011 1996	-1071 00 THOMPSON DOROTHY 96131 P O BOX 1213 WEST POINT MS 39773		204316 HORTON MIRAGE	1996	76X 16	923	39	58			49 03	88 61		3 00	39 87	131 48	2010
2012 1996	938 00 THOMPSON DOROTHY 96131 P O BOX 1213 WEST POINT MS 39773		204316 HORTON MIRAGE	1996	76X 16	803	36	00			44 17	80 17		3 00	26 46	109 63	2010

200

Date 10/01/2014  
Time 7 58 01

CLAY COUNTY  
Mobile Homes Delinquency Report As of 10/01/2014

Rect # / Regn #	Name / Address	Location / Lot #	Serial# / Make	Year	Size	Assmt	Cnty Tax	City Tax	Sch Tax	Seperate Sch Tax	Total Taxes	Reg Fee	Prt Fee	Interest	Total Due	Taxing District
2013 1996	940 00 THOMPSON DOROTHY 96131 P O BOX 1213 WEST POINT MS 39773	DLQ DTE 2/01/2013	204316 HORTON MIRAGE	1996	76X 16	803	39 51			43 96	83 47		3 00	17 53	104 00	2010
2014 1996	947 00 THOMPSON DOROTHY 96131 P O BOX 1213 WEST POINT MS 39773	DLQ DTE 2/01/2014	204316 HORTON MIRAGE	1996	76X 16	803	38 72			45 57	86 29			7 77	94 06	2010
2012 2011	942 00 THOMPSON LASHONDA 467 3664 DAVIS RD MABEN MS 39750	LINDA IVY DLQ DTE 2/01/2012	TW1ALBS110814AB MARION	1987	60X 28	706	30 78			38 83	69 61		3 00	22 97	95 58	5000
2013 2011	943 00 THOMPSON LASHONDA 467 3664 DAVIS RD MABEN MS 39750	LINDA IVY DLQ DTE 2/01/2013	TW1ALBS110814AB MARION	1987	60X 28	706	34 66			38 83	71 49		3 00	15 43	91 92	5000
2014 2011	950 00 THOMPSON LASHONDA 467 3664 DAVIS RD MABEN MS 39750	LINDA IVY DLQ DTE 2/01/2014	TW1ALBS110814AB MARION	1987	60X 28	706	35 67			38 83	74 50			6 71	81 21	5000
2014 2014	1091 00 THOMPSON WILLIAM B 39 14386 HWY 46 CEDAR BLUFF MS 39741	SCOTT JEANETTE DLQ DTE 7/30/2014	ALCA099525625638 CAVALIER	1996	56X 14	517	25 69			28 44	36 12			1 08	37 20	3000
2008 2003	1135 00 THOMPSON WILLIE 570 P O BOX 111 WOODLAND MS 39776	ESSIE BELL REED DLQ DTE 2/01/2008	SRAL10261 MONTEREY	1975	46X 12	265	11 69			14 58	26 27			21 28	47 55	5000
2009 2003	1118 00 THOMPSON WILLIE 570 P O BOX 111 WOODLAND MS 39776	ESSIE BELL REED DLQ DTE 2/01/2009	SRAL10261 MONTEREY	1975	46X 12	262	12 16			15 51	27 67			19 09	46 76	5000
2010 2003	1143 00 THOMPSON WILLIE 570 P O BOX 111 WOODLAND MS 39776	ESSIE BELL REED DLQ DTE 2/01/2010	SRAL10261 MONTEREY	1975	46X 12	348	16 01			19 14	34 15		3 00	19 47	56 62	5000
2011 2003	1077 00 THOMPSON WILLIE 570 P O BOX 111 WOODLAND MS 39776	ESSIE BELL REED DLQ DTE 2/01/2011	SRAL10261 MONTEREY	1975	46X 12	166	7 87			9 13	16 20		3 00	7 29	26 49	5000
2012 2003	945 00 THOMPSON WILLIE 570 P O BOX 111 WOODLAND MS 39776	ESSIE BELL REED DLQ DTE 2/01/2012	SRAL10261 MONTEREY	1975	46X 12	166	7 24			9 13	16 37		3 00	5 40	24 77	5000
2013 2003	946 00 THOMPSON WILLIE 570 22813 DIXIE RD WOODLAND MS 39776	ESSIE BELL REED DLQ DTE 2/01/2013	SRAL10261 MONTEREY	1975	46X 12	166	8 15			9 13	17 28		3 00	3 63	23 91	5000

200

Date 10/01/2014  
Time 7 58 01

CLAY COUNTY  
Mobile Homes Delinquency Report As of 10/01/2014

Rect # / Regn #	Name / Address	Location / Lot #	Serial# / Make	Year	Size	Assmt	Cnty Tax	City Tax	Sch Tax	Seperate Sch Tax	Total Taxes	Reg Fee	Prt Fee	Interest	Total Due	Taxing District
2014 2003	953 00 THOMPSON WILLIE 22813 DIXIE RD WOODLAND MS 39776	ESSIE BELL REED DLQ DTE: 2/01/2014	SRAL10261 MONTEREY	1975	46X 12	166	8 39			9 13	17 52			1 58	19 10	5000
2012 1994	953 00 TOWNSEND MARY LOUISE 24044 HWY 46 MANTEE MS 39751	DLQ DTE 2/01/2012	190 ALANWOOD	1974	64X 12	230	10 01			12 65	22 68	3 00		7 48	33 16	5000
2013 1994	954 00 TOWNSEND MARY LOUISE 24044 HWY 46 MANTEE MS 39751	COOPERWOOD RONNIE DLQ DTE 2/01/2013	190 ALANWOOD	1974	64X 12	230	11 29			12 65	23 94	3 00		5 03	31 97	5000
2014 1994	961 00 TOWNSEND MARY LOUISE 4785 HOPEWELL RD MANTEE MS 39751	COOPERWOOD RONNIE DLQ DTE 2/01/2014	190 ALANWOOD	1974	64X 12	230	11 62			12 65	24 27			2 18	26 45	5000
2014 2000	967 00 TUCKER CRAIG & DENNIS TUCKER 41 9075 CCC LINE RD PRAIRIE MS 39756	ORR ELI DLQ DTE: 2/01/2014	ALBUS3W09982026AB BUCCANEER	1999	64X 28	1917	96 16			111 19	207 35			18 66	226 01	4010
2014 2005	969 00 TUMBLIN ANGELA 736 9250 UNA BRAND RD PRAIRIE MS 39756	LUCAS HENRY DLQ DTE 2/01/2014	39401 MAGNOLIA	1977	40X 12	144	7 22			8 35	15 57			1 40	16 97	4010
2012 2003	965 00 TUMBLIN WILMA 505 12563 JIM RANDLE RD PRAIRIE MS 39756	JIM RANDLE DLQ DTE 2/01/2012	0W60709A/B DESTINY	1998	56X 28	1976	91 27			108 68	199 95	3 00		65 98	268 93	4010
2013 2003	965 00 TUMBLIN WILMA 505 12563 JIM RANDLE RD PRAIRIE MS 39756	JIM RANDLE DLQ DTE 2/01/2013	0W60709AB DESTINY	1998	56X 28	1623	81 21			88 84	170 05	3 00		35 71	208 76	4010
2014 2003	971 00 TUMBLIN WILMA 505 12563 JIM RANDLE RD PRAIRIE MS 39756	JIM RANDLE DLQ DTE 2/01/2014	0W60709AB DESTINY	1998	56X 28	1411	75 59			87 41	163 00			14 67	177 67	4010
2010 2003	1166 00 TUMBLIN WILMA (BNKREP 12/2010) 505 12563 JIM RANDLE RD PRAIRIE MS 39756	JIM RANDLE DLQ DTE 2/01/2010	0W60709A/B DESTINY	1998	56X 28	3135	141 64			160 83	302 47	3 00		160 96	446 34	4010
2014 2007	974 00 VALENTINE CARLMOUS 117 21824 HWY 46 MANTEE MS 39751	JERRY/FRANKIE STARKS DLQ DTE 2/01/2014	6424 LEGEND	1998	80X 16	883	44 62			40 57	91 19			8 39	101 58	5000
2013 2000	973 00 VANCE ANNA -123 5883 GEORGE WALKER RD WEST POINT MS 39773	WILLIE VANCE & SARAH DLQ DTE 2/01/2013	CH2AL08552AB CHANDELEUR	2001	76X 28	3760	188 11			205 82	393 93	3 00		82 73	479 66	1010

207

Date 10/01/2014  
Time 7 58 01

CLAY COUNTY  
Mobile Homes Delinquency Report As of 10/01/2014

Rect # / Regn #	Name / Address	Location / Lot #	Serial# / Make	Year	Size	Assmt	Cnty Tax	City Tax	Sch Tax	Seperate Sch Tax	Total Taxes	Reg Fee	Prt Fee	Interest	Total Due	Taxing District
2014 2000	979 00 VANCE ANNA 123 5883 GEORGE WALKER RD WEST POINT MS 39773	WILLIE VANCE & SARAH DLQ DTE 2/01/2014	CH2AL08552AB CHANDELEUR	2001	76X 28	3265	163 05			189 37	352 42			31 72	384 14	1010
2014 2006	982 00 VIRGES CARSANDRA 75 7691 LONE OAK RD WEST POINT MS 39773	CLAUDIA FOSTER DLQ DTE 2/01/2014	H116277GLR HORTON MISSED TITLE	1996	72X 26	1685	84 52			97 73	182 25			16 40	198 65	4010
2014 1998	984 00 WALKER CARLOS D 98025 4355 MELTON BOTTOM RD WEST POINT MS 39773	WALKER TABITHA & DAN DLQ DTE 2/01/2014	CHAL03642AB CHANDELEUR	1997	64X 28	1613	79 80			93 55	173 35			15 60	188 95	2010
2009 1996	1159 00 WALKER CHARISIE M 96051 P O BOX 1915 WEST POINT MS 39773	DLQ DTE 2/01/2009	ALNR09837014S0914 NORTH RIVER	1984	80X 14	571	25 31			29 29	54 60			37 67	92 27	1010
2010 1996	1183 00 WALKER CHARISIE M 96051 P O BOX 1915 WEST POINT MS 39773	DLQ DTE 2/01/2010	ALNR09837014S0914 NORTH RIVER	1984	80X 14	706	31 30			36 22	67 52		3 00	38 49	109 01	1010
2011 1996	1115 00 WALKER CHARISIE M 96051 P O BOX 1915 WEST POINT MS 39773	DLQ DTE 2/01/2011	ALNR09837014S0914 NORTH RIVER	1984	80X 14	336	14 47			17 85	32 32		3 00	14 54	49 86	1010
2012 1996	980 00 WALKER CHARISIE M 96051 P O BOX 1915 WEST POINT MS 39773	DLQ DTE 2/01/2012	ALNR09837014S0914 NORTH RIVER	1984	80X 14	336	15 26			18 48	33 74		3 00	11 13	47 87	1010
2013 1996	979 00 WALKER CHARISIE M 96051 P O BOX 1915 WEST POINT MS 39773	CALVERT ROBERT DLQ DTE 2/01/2013	ALNR09837014S0914 NORTH RIVER	1984	80X 14	336	16 81			18 39	35 20		3 00	7 39	45 59	1010
2014 1996	985 00 WALKER CHARISIE M 96051 P O BOX 1915 WEST POINT MS 39773	CALVERT ROBERT DLQ DTE 2/01/2014	ALNR09837014S0914 NORTH RIVER	1984	80X 14	336	16 78			19 49	36 27			3 26	39 53	1010
2012 2003	983 00 WALKER LAQUITA 617 4563 MELTON BOTTOM RD WEST POINT MS 39773	KATIE WALKER DLQ DTE 2/01/2012	0178869486 FRONTIER	1978	50X 14	210	9 41			11 55	20 96		3 00	6 92	30 88	2010
2013 2003	982 00 WALKER LAQUITA 617 4563 MELTON BOTTOM RD WEST POINT MS 39773	KATIE WALKER DLQ DTE 2/01/2013	0178869486 FRONTIER	1978	50X 14	210	10 33			11 50	21 83		3 00	4 58	29 41	2010
2014 2003	988 00 WALKER LAQUITA 617 4563 MELTON BOTTOM RD WEST POINT MS 39773	KATIE WALKER DLQ DTE 2/01/2014	0178869486 FRONTIER	1978	50X 14	210	10 39			12 18	22 57			2 03	24 60	2010

2003

Rect # / Regn #	Name / Address	Location / Lot #	Serial# / Make	Year	Size	Assmt	Cnty Tax	City Tax	Sch Tax	Seperate Sch Tax	Total Taxes	Reg Fee	Prt Fee	Interest	Total Due	Taxing District
2008 2000	1181 00 WALKER QUEENE R 125 P O BOX 1741 WEST POINT MS 39773	DLQ DTE 2/01/2008	GAFLT75A29025 WT11 FLEETWOOD	1997	76X 16	1678	73 58			86 75	160 33			129 87	290 20 2010	
2009 2000	1164 00 WALKER QUEENE R 125 P O BOX 1741 WEST POINT MS 39773	DLQ DTE 2/01/2009	GAFLT75A29025 WT11 FLEETWOOD	1997	76X 16	1594	68 81			81 77	150 58			103 90	254 48 2010	
2010 2000	1189 00 WALKER QUEENE R 125 P O BOX 1741 WEST POINT MS 39773	DLQ DTE 2/01/2010	GAFLT75A29025 WT11 FLEETWOOD	1997	76X 16	1594	68 81			81 77	150 58	3 00	85 83	239 41 2010		
2011 2000	1120 00 WALKER QUEENE R 125 P O BOX 1741 WEST POINT MS 39773	DLQ DTE 2/01/2011	GAFLT75A29025 W111 FLEETWOOD	1997	76X 16	1175	50 38			62 42	112 80	3 00	50 76	166 56 2010		
2012 2000	984 00 WALKER QUEENE R 125 P O BOX 1741 WEST POINT MS 39773	DLQ DTE 2/01/2012	GAFLT75A29025 WT11 FLEETWOOD	1997	76X 16	965	43 26			53 08	96 34	3 00	31 79	131 13 2010		
2013 2000	983 00 WALKER QUEENE R 125 602 YOUNG RD WEST POINT MS 39773	DLQ DTE 2/01/2013	GAFLT75A29025WT11 FLEETWOOD	1997	76X 16	839	41 28			45 93	87 21	3 00	18 31	108 52 2010		
2014 2012	1000 00 WARE TAUREAN 77 2567 BOATMAN TRAIL WEST POINT MS 39773	DLQ DTE 2/01/2014	12875 CONNOR	1984	60X 14	252	12 47			14 62	27 09		2 44	29 53 2010		
2014 2011	1001 00 WARE WILLIE MAE 487 22589 BERRY ROAD PHEBA MS 39755	DLQ DTE 2/01/2014	H1NE012723 COMMODORE	1979	24X 50	360	18 19			19 80	37 99		3 42	41 41 5000		
2014 2009	1002 00 WASHINGTON CAROLYN 321 75 DOUG THOMPSON RD WEST POINT MS 39773	DLQ DTE 2/01/2014	1155G14803 BUCCANEER	1964	60X 12	216	10 91			11 88	22 79		2 05	24 84 5000		
2013 2009	1003 00 WASHINGTON GEORGE E 279 2289 HWY 50 E WEST POINT MS 39773	DLQ DTE 2/01/2013	1832750 NEW MOON	1972	50X 12	180	8 70	6 63		9 85	25 18	3 00	5 29	33 47 2110		
2014 2009	1005 00 WASHINGTON GEORGE E 279 2289 HWY 50 E WEST POINT MS 39773	DLQ DTE 2/01/2014	1832750 NEW MOON	197	50X 12	180	8 70	6 63		10 44	25 91		2 33	28 24 2110		
2011 2010	1146 00 WATSON SHAQUITA 365 1391 WALKERS GIN RD PHEBA MS 39755	DLQ DTE 2/01/2011	2300 RICHLAND	1968	44X 12	158	6 73			8 69	15 42	3 00	6 94	25 36 5000		

289



Date 10/01/2014  
Time 7 58:01

CLAY COUNTY  
Mobile Home Delinquency Report As of 10/01/2014

290

Rect # / Regn #	Name / Address	Location / Lot #	Serial# / Make	Year	Size	Asmnt	Cnty Tax	City Tax	Sch Tax	Separate Sch Tax	Total Taxes	Reg Fee	Prt Fee	Interest	Total Due	Taxing District
2012 / 365	WATSON SHAQUITA 1391 WALKERS GIN RD PHEBA MS 39755	BARBARA TAYLOR DLQ DTE 2/01/2012	2100 RICHLAND	1968	44X 12	158	6 89			8 69	19 58		3 00	5 14	23 72	5000
2013 / 365	WATSON SHAQUITA 1391 WALKERS GIN RD PHEBA MS 39755	BARBARA TAYLOR DLQ DTE 2/01/2013	2100 RICHLAND	1968	44X 12	158	7 76			8 69	16 45		3 00	3 48	22 90	5000
2014 / 365	WATSON SHAQUITA 1391 WALKERS GIN RD PHEBA MS 39755	BARBARA TAYLOR DLQ DTE 2/01/2014	2100 RICHLAND	1968	44X 12	158	7 98			8 69	16 67			1 50	18 17	5000
2012 / 99204	WHITE SCOTT 4840 BILBO CARTER RD CEDAR BLUFF MS 39741	DLQ DTE 2/01/2012	MSFLB21AG042517578 FLEETWOOD	1986	76X 14	319	14 36			17 55	31 91		3 00	10 53	45 44	3000
2013 / 99204	WHITE SCOTT 4840 BILBO CARTER RD CEDAR BLUFF MS 39741	DLQ DTE 2/01/2013	MSFLB21AG042517578 FLEETWOOD	1986	76X 14	319	15 75			17 55	33 30		3 00	6 99	43 29	3000
2014 / 99204	WHITE SCOTT 4840 BILBO CARTER RD CEDAR BLUFF MS 39741	DLQ DTE 2/01/2014	MSFLB21AG042517578 FLEETWOOD	1986	76X 14	319	15 85			17 55	33 40			3 01	36 41	3000
2014 / 22	WHITE TYREE 2759 N BEASLEY RD PHEBA MS 39755	LAWRENCE WHITE DLQ DTE 2/01/2014	DS04AL29945AB SOUTHERN	2000	76X 30	2969	150 02			163 30	313 32			28 20	341 52	5000
2013 / 766	WHITE ULYSSES 5066 GEORGE WALKER RD WEST POINT MS 39773	JOHN L HARDY DLQ DTE: 2/01/2013	20774 ROYAL ENGLISH	1972	60X 12	216	10 81			11 82	22 63		3 00	4 75	30 38	1010
2014 / 766	WHITE ULYSSES 5066 GEORGE WALKER RD WEST POINT MS 39773	JOHN L HARDY DLQ DTE 2/01/2014	20774 ROYAL ENGLISH	1972	60X 12	216	19 98			23 20	43 18			3 89	47 07	1010
2012 / 265	WHITTEN JOHNNY 820 COTTONMILL RD WEST POINT MS 39773	TRIPP CHARLES & PAT DLQ DTE 2/01/2012	46926415439 MELODY	1972	64X 12	230	10 29	8 47		12 65	31 41		3 00	10 37	44 78	3110
2013 / 265	WHITTEN JOHNNY 820 COTTONMILL RD WEST POINT MS 39773	TRIPP CHARLES & PAT DLQ DTE 2/01/2013	46926415439 MELODY	1972	64X 12	230	11 16	8 47		12 59	32 22		3 00	6 77	41 99	3110
2014 / 265	WHITTEN JOHNNY 820 COTTONMILL RD WEST POINT MS 39773	TRIPP CHARLES & PAT DLQ DTE 2/01/2014	46926415439 MELODY	1972	64X 12	230	11 35	8 47		13 34	33 16			2 98	36 14	3110

Date 10/01/2014  
Time 7 58 01

CLAY COUNTY  
Mobile Homes Delinquency Report As of 10/01/2014

231

Rect # / Regn #	Name / Address	Location / Lot #	Serial# / Make	Year	Size	Assmt	Cnty Tax	City Tax	Sch Tax	Seperate Sch Tax	Total Taxes	Reg Fee	Prt Fee	Interest	Total Due	Taxing District
2014 2013	1046 00 WOFFORD DERRICK 119 10057 GRIFFITH ROAD CEDAR BLUFF MS 39741	MAGGIE S ROBY DLQ DTE 2/01/2014	6270 VINTAGE COLONIAL	1978	70X 14	294	14 61			17 05	31 66			2 85	34 51	3010
2009 1998	1240 00 WOFFORD GLORIA 98001 2969 N BEASLEY RD PHEBA MS 39755	DLQ DTE 2/01/2009	2676VL PENTHOUSE	1976	56X 24	887	38 26			48 79	87 05			60 06	147 11	5000
2010 1998	1262 00 WOFFORD GLORIA 98001 2969 N BEASLEY RD PHEBA MS 39755	DLQ DTE 1/01/2010	2676VL PENTHOUSE	1976	56X 24	1169	50 42			64 30	114 72		3 00	65 39	183 11	5000
2011 1998	1191 00 WOFFORD GLORIA 98001 2969 N BEASLEY RD PHEBA MS 39755	DLQ DTE 2/01/2011	2676VL PENTHOUSE	1976	56X 24	564	24 02			31 02	55 04		3 00	24 77	82 81	5000
2012 1998	1057 00 WOFFORD GLORIA 98001 2969 N BEASLEY RD PHEBA MS 39755	DLQ DTE: 2/01/2012	2676VL PENTHOUSE	1976	56X 24	564	24 59			31 02	55 61		3 00	18 35	76 96	5000
2013 1998	1050 00 WOFFORD GLORIA 98001 2969 N BEASLEY RD PHEBA MS 39755	DLQ DTE 2/01/2013	2676VL PENTHOUSE	1976	56X 24	564	27 69			31 02	58 71		3 00	12 33	74 04	5000
2014 1998	1047 00 WOFFORD GLORIA 98001 2969 N BEASLEY RD PHEBA MS 39755	DLQ DTE 2/01/2014	2676VL PENTHOUSE	1976	56X 24	564	28 50			31 02	59 52			5 36	64 88	5000
2008 1901	1264 00 WOODARD DONALD SPANN 1281 24201 BERRY RD MABEN MS 39750	DLQ DTE 2/01/2008	9210 FLEETWOOD	1987	52X 14	349	15 39			19 20	34 59			28 02	62 61	5000
2014 2008	1060 00 YOUNG EARLZO & SHERAYA 221 14374 MOON HEARD RD PRAIRIE MS 39756	DLQ DTE 2/01/2014	THL1946ABAL LEGEND	1998	80X 28	2016	101 12			116 93	218 05			19 62	237 67	4010
2013 2010	1072 00 YOUNG MIRANDA & JOHNSON OLIVER 342 991 YOUNG RD WEST POINT MS 39773	DLQ DTE 2/01/2013	5378AB SILHOUETTE LIMITED	1998	58X 26	1561	76 80			85 45	162 25		3 00	34 07	199 32	2010
2013 003	1073 00 YOUNG RUBY CLYDE 534 5127 GEORGE WALKER RD WEST POINT MS 39773	DLQ DTE 2/01/2013	HOGA16G00284AB DESTINY	2000	66X 28	2836	141 89			155 24	297 14		3 00	62 40	363 53	1010
2014 2003	1063 00 YOUNG RUBY CLYDE 534 5127 GEORGE WALKER RD WEST POINT MS 39773	DLQ DTE 2/01/2014	HOGA16G00284AB DESTINY	2000	66X 28	2406	120 16			139 55	259 71			23 37	283 08	1010

Total Parcels	Value	County Taxes	City Taxes	School Taxes	Seperate Sch Taxes	Total Taxes	Regn Fees	Prt Fees	Interest	Total Due
696	632390	30 515 74	1 165 51	16 85	35 391 95	65 418 56		1 131 00	17 550 88	80 705 61

**IN THE MATTER OF AN INTER FUND LOAN**


---

There came on this day for consideration the matter of an inter fund loan

It appears to this Board the semi-annual bond & interest payment is due for fund #240, District 4 Road B & I 2008 Issuance Fund, payable to Trustmark National Bank, and funds to pay a portion of the payment were budgeted to be transferred from fund no #345, District 4 B & I 2008 Issuance Construction Fund and from fund #154, District 4 Road Fund

After motion by Shelton Deanes and second by Lynn Horton this Board doth vote unanimously to authorize and approve for \$18,318 66 be transferred from fund #345, District 4 B & I 2008 Issuance Construction Fund and for \$1,834 38 be transferred from fund #154, District 4 Road Fund

SO ORDERED this the 6<sup>th</sup> day of October, 2014

  
\_\_\_\_\_  
President

NO \_\_\_\_\_

**IN THE MATTER OF COMMITTING TO ONE HALF OF THE LOCAL MATCH  
PORTION OF THE GRANT TO PURCHASE ADVISOR ALERTS**

---

There came on this day for consideration the matter of committing to one half of the local match portion of the grant to purchase advisor alerts


It appears to this Board the Emergency Management Coordinator, Kerrie Gentry-Blissard, is informing the Board of the grant opportunity through the MS Emergency Management to purchase Advisor Alerts devices, and,

It appears to this Board the one half of the local match portion for the purchase of the advisor alerts would cost \$1,745 00

After motion by Luke Lummus and second by R. B Davis this Board doth vote unanimously to authorize to commit to one half of the local math portion in the amount of \$1,745 00 for a grant to purchase advisor alerts

SO ORDERED this the 6<sup>th</sup> day of October, 2014

---



President

## Amy Berry

---

**From** Kerrie Gentry <KGentry@wpnet.org>  
**Sent** Tuesday, September 30, 2014, 3:52 PM  
**To** Delores Doss, Amy Berry  
**Cc** Randy Jones  
**Subject** Board Agenda

Deloris and Amy,

Please add the following items to the County Board Agenda for October 6<sup>th</sup> at 9:00 a.m. and the City Board Agenda for October 14<sup>th</sup> at 5:30 p.m.

- West Point School District donated Bus to West Point Clay County EMA
- Bus Seats – Donated to city/county employees
- AmuBus Kit donated by MS State Dept of Health
- Arrives October 7<sup>th</sup> at 10:00 a.m.
- Installed October 8<sup>th</sup> at 8:00 a.m.
- Media coverage October 8<sup>th</sup> 11:00 a.m.
- MEMA Special Projects Grant
- MSWIN Radio (\$3,256.73) (100%)
- FY 2015 HMEP Grant

Advisor Alert Units (\$17,450.00 - 80/20 match) (20% match is \$3,490 – City \$1,745/County \$1,745)

**Kerrie Gentry-Blissard**, MCEM Director  
West Point Clay County Emergency Management Agency  
Office 662 494 2088  
Mobile 662 524 0350

204

NO \_\_\_\_\_

**IN THE MATTER OF APPROVING TO OPT IN TO THE CODE RED NOTIFICATION  
SYSTEM**


---

There came on this day for consideration the matter of approving to opt in to the Code Red Notification System

It appears to this Board, Kerrie Gentry-Blissard, EMR Coordinator for West Point Clay County, is informing the Board of a new notification system available for communities in which the people automatically receive notices thru email, text messaging, phone, or other means of communication

After motion by Shelton Deanes and Luke Lummus this Board doth vote unanimously to opt in to the Code Red Notification System

SO ORDERED this the 6<sup>th</sup> day of October, 2014

  
\_\_\_\_\_  
President

---

NO \_\_\_\_\_

**IN THE MATTER OF AUTHORIZING TO PAY THE LOCAL MATCH ON THE ARC  
GRANT FOR THE AIRPORT ROAD PROJECT**

---

There came on this day for consideration the matter of authorizing to pay the local match on the ARC Grant for the Airport Road Project


It appears to this Board as attached hereto as Exhibit A Robert Calvert, County Engineer, has presented a budget for the said project and it appears the project cost to extend and pave 224 of Airport Road is \$195,700, and,

It appears the County is eligible for a grant thru ARC in the amount of \$122,000 which would leave a shortfall on the project in the amount of \$73,700 00, and at this time, Mr Calvert is requesting the \$73,700 be split evenly between the City of West Point and County

After motion by Floyd Mckee and second by Luke Lummus this Board doth vote unanimously to authorize to pay the County's match portion of \$36,850 00 from the District 5 Road Fund and payable to the State Treasurer

---

SO ORDERED this the 6<sup>th</sup> day of October, 2014

  
\_\_\_\_\_  
President

BID BUDGET McCharen Field Road

CONST	167277
ENGINEERING	20100
CONTINGENCIES	8323
TOTAL	195700
ARC	122000
DIFFERENCE	73700
COUNTY	36850
CITY	36850



NO \_\_\_\_\_

**IN THE MATTER OF COMMITTING TO ONE HALF OF THE LOCAL MATCH  
PORTION OF THE GRANT TO PURCHASE ADVISOR ALERTS**

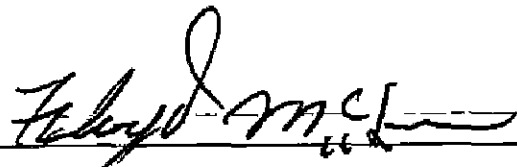
There came on this day for consideration the matter of committing to one half of the local match portion of the grant to purchase advisor alerts

It appears to this Board the Emergency Management Coordinator, Kerrie Gentry-Blissard, is informing the Board of the grant opportunity through the MS Emergency Management to purchase Advisor Alerts devices, and,

It appears to this Board the one half of the local match portion for the purchase of the advisor alerts would cost \$1,745 00

After motion by Luke Lummus and second by R. B Davis this Board doth vote unanimously to authorize to commit to one half of the local math portion in the amount of \$1,745 00 for a grant to purchase advisor alerts

SO ORDERED this the 6<sup>th</sup> day of October, 2014

  
\_\_\_\_\_  
President

**LEFT BLANK**

**INTENTIONALLY**

299

---

NO, \_\_\_\_\_

**IN THE MATTER OF AUTHORIZING TRAVEL FOR CERTAIN COUNTY  
EMPLOYEES**

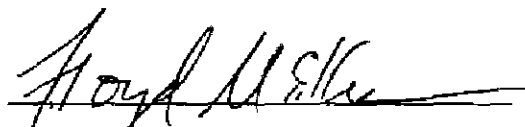
---

There came on this day for consideration the matter of authorizing travel for certain county employees

It appears to this Board as attached hereto as Exhibit A are certain county employees who have requested to be approved for travel for official County business


After motion by Luke Lummus and second by Lynn Horton this Board doth vote unanimously to authorize the said travel for the said employees

SO ORDERED this the 6<sup>th</sup> day of October, 2014

  
President

After motion by Luke Lummus and second by Lynn Horton this Board doth vote unanimously to recess until Thursday, October 9, 2014, at 9 00 a.m at the Clay County Courthouse

SO ORDERED this the 6<sup>th</sup> day of October, 2014

  
President



**MISSISSIPPI STATE  
UNIVERSITY**  
**EXTENSION SERVICE**

---

Center for Government & Community Development

August 27, 2014

TO Tax Assessors, Tax Collectors, and Members and Friends of the Mississippi Assessors & Collectors Association and the Mississippi Chapter of the IAAO

FROM Terence Norwood, Extension Instructor  
Jason Camp, Extension Associate  
Joel Yelverton, MACA Executive Director

SUBJECT 2014 MACA Fall Conference and MS Chapter of the IAAO Fall Workshop – October 20-24, 2014

On behalf of Mitzi Presley, President of the Mississippi Assessors and Collectors Association, and Charles Williams, President of the Mississippi Chapter of the IAAO, we are pleased to announce the 2014 MACA Fall Conference and the MS Chapter of the IAAO Fall Workshop. The two events will be held October 20-24, 2014 at the Oxford Conference Center in Oxford, MS located at 102 Ed Perry Boulevard, Oxford, MS 38655.

**MACA Fall Conference**

Registration for MACA Fall Conference will be held from 10:00 a.m. until 12:00 noon on Tuesday, October 21st. The Conference will begin at 12:00 Noon on Tuesday with a keynote address delivered by Mississippi Lt. Governor Tate Reeves. The conference will conclude at noon on Wednesday, October 22<sup>nd</sup> with the joint MACA and IAAO Awards Luncheon. A copy of the tentative agenda can be found with this letter.

Please note that there will not be a registration fee for Tax Assessors and/or Collectors and a spouse to attend the MACA Fall Conference. However, a registration fee of \$125.00 is required for deputies, guests and private appraisers who plan on attending the conference.

Registration for the MACA Conference must be completed online. The online registration will provide an email confirmation of receipt. The link to register online is <http://fs8.forms.site.com/MSUGCD/form40/index.html>

Cooperative Extension Service • Mississippi State University  
Box 9643 • Mississippi State, MS 39762-9643  
Phone (662) 325-3141 • Fax (662) 325-8954 • E-mail [gcd@ext.msstate.edu](mailto:gcd@ext.msstate.edu)

Mississippi State University, United States Department of Agriculture, Counties Cooperating  
Discrimination based upon race, color, religion, sex, national origin, age, disability, or veteran status  
is a violation of federal and state law and MSU policy and will not be tolerated. Discrimination based upon  
sexual orientation or group affiliation is a violation of MSU policy and will not be tolerated.

**Awards Luncheon**

The Awards Luncheon will be held on Wednesday, October 22<sup>nd</sup>. We will be recognizing individuals that have obtain certifications and designation through the Mississippi Tax Collector Education and Certification Program (CRI, CRII and MCR) along with the Mississippi Education and Certification Program (AEI, AEII, and MAE) for Assessors and IAAO Designation recipients. Due to the number of awards this year, each designation will be acknowledged as a group with the exception of the MCR and MAE designees. The plaques will be given to each county at the end of the luncheon.

**MS Chapter of IAAO Workshop**

The MS Chapter of the IAAO Fall Workshop will begin on Wednesday, October 22, 2014. The workshop will conclude at noon Friday October 24, 2014. The workshop is IAAO 452, Fundamentals of Assessment Ratio Studies, covering the topic of sales analysis, sampling, and the development of ratio studies. The workshop includes an exam. Nick Elmore will be the instructor for the course and "TBA" hours of Mississippi Appraisal Board CE hours will be offered.

**A special IAAO reception will be held Wednesday October 22, 2014 at 5:00 p.m.** All IAAO members are encouraged to attend.

The registration fee for the IAAO Fall Workshop is \$250.00 for chapter members and \$275.00 for non-chapter members payable to the MS Chapter of IAAO. The registration fee includes the Awards Luncheon on Wednesday, October 24, 2014.

Registration for the IAAO Workshop must be completed online. The online registration will provide an email confirmation of receipt. The link to register online is <http://fs8.formsite.com/MSUGCD/form47/index.html>

**Room Block**

We have blocked rooms at a rate of \$102 per night with Charter Road Hospitality which include the The TownPlace Suites by Marriott. The Hampton Inn-Oxford Conference Center will serve as the secondary hotel for any overflow. Both are conveniently located adjacent to the Oxford Conference Center property. To book your room at the TownPlace Suites by Marriott, visit <http://cwp.marriott.com/uoxts/macacon>. To book your room at the Hampton Inn-Oxford Conference Center, please call 662-234-5565.

If you have any questions, please do not hesitate to contact our office at (662) 325-3141 or e-mail [tnorwood@ext.msstate.edu](mailto:tnorwood@ext.msstate.edu) or Jason Camp [@jasonc@ext.msstate.edu](mailto:@jasonc@ext.msstate.edu)

Hampton Inn

Check in Oct 21

Check out Oct 22

Conf # 83076165

1 room

Queen

\$102<sup>00</sup>

Clay County, MS  
Travel Request Form

Date of Request October, 2014

To the Board of Supervisors of Clay County, MS

Destination of Travel Jackson Ms

Dates of Travel November 12 2014

Cost of Travel -0-

Nature of Official Business Justice Court Clerk Seminar

\_\_\_\_\_  
\_\_\_\_\_  
\_\_\_\_\_

Harriett Bragg  
Printed Name of Official/  
Requesting Authority to Travel

Harriett Bragg  
Official or Employee Requesting  
Authority to Travel

The above form must be completed and signed prior to travel. Additionally, it must be filed with the Clerk of the Board of Supervisors to be presented to the Board for authority to travel as per Section 25-3-41 of the *Mississippi Code 1972*. This form must be received prior to a Board meeting to be presented to the Board of Supervisors. **The Board meets as follows:** First Monday of the month, First Thursday following the First Monday, and The Fourth Thursday of the month.

It is your responsibility to make sure I received this form. If you leave the form and I am not here, please be sure to follow up with a phone call to confirm I received your request to present to the Board.

If you should have any questions, please do not hesitate to call me. Thanks!

~~\_\_\_\_\_~~  
303 Chancery Clerk

## JUSTICE COURT CLERKS STATEWIDE SEMINAR

Jackson Marriott ~ Jackson, Mississippi

November 13-14, 2014

The Mississippi Judicial College will conduct a seminar for the Justice Court Clerks at the Jackson Marriott, 200 East Amite Street, Jackson, Mississippi. This seminar will provide you with six (6) hours of legislatively mandated training.

If you plan to attend the seminar please complete the attached registration form and fax, or mail it to the Mississippi Judicial College by October 10, 2014.

### MAKING YOUR RESERVATIONS

Reservations for this event may be made by calling Marriott reservations at 601-969-5100 or 1-800-256-9194 and informing the reservationist that you are attending the Justice Court Clerks Seminar sponsored by the Mississippi Judicial College (Group Code JCCJCCA). *Although your room will be placed on the master bill of the Mississippi Judicial College, you must provide a credit card for the room to be held.*

The Jackson Marriott has reserved a block of rooms for you for the night of Thursday, November 13<sup>th</sup>. The Mississippi Judicial College will pay the conference rate of \$85.00 for one room the night of November 13<sup>th</sup> for clerks living more than 30 miles from Jackson. Meals will be reimbursed at the MJC rate. The Mississippi Judicial College has arranged for complimentary self-parking for attendees. MJC does not reimburse for parking. For directions and more information regarding the Jackson Marriott, or if you wish to make your reservation online, please click the following link [www.marriott.com/janmc](http://www.marriott.com/janmc). If making reservations online, be sure to check special rates, enter the group code and follow the online instructions.

**The room block will drop October 10, 2014**

Reservations made after the reservation deadline will be subject to the best available rate, on a space available basis at the time the reservation is made. Hotel check-in is at 3:00 p.m. and check-out is 11:00 a.m.

#### REGISTRATION

Registration will be held from 11:00 a.m. until 1:00 p.m. on Thursday, November 13, 2014. **You will be on your own for lunch.**

#### PROGRAM

The program will begin at 1:00 p.m. on Thursday, November 13, 2014 and will conclude at noon on Friday, November 14, 2014. Seminar topics include:

- *Report from the State Auditor*
- *Department of Revenue*
- *Justice Court Collection Fund*
- *Panel Discussion of Current Issues*
- *Update on the New DUI Law*

*Be sure to check our web site at [mjc.olemiss.edu](http://mjc.olemiss.edu) for an updated agenda.*

The MJC Board of Governors has adopted a 100% attendance policy at all seminars and Justice Court Clerks are required to attend 100% of the program to be reimbursed for mileage, meals and hotel.

#### TRAVEL

Justice Court Clerks who drive personal vehicles will be reimbursed at the rate of 56 cents per mile.

*Registration Form*

**JUSTICE COURT CLERKS SPRING CONFERENCE**  
**Jackson Marriott ~ Jackson, Mississippi**  
**November 13-14, 2014**

If you plan to attend this seminar, please return this form by *October 10* to

**Kathy Alexander**  
**Mississippi Judicial College**  
**115 Northgate Dr PMB 9446**  
**Crosby Hall**  
**University, MS 38677**

**Office Telephone** 662 915 5955  
**Office Fax** 662 915 7845  
**E-mails** [lwleh@olemiss.edu](mailto:lwleh@olemiss.edu)  
[kalexand@olemiss.edu](mailto:kalexand@olemiss.edu)

NAME Harriett Bragg COUNTY Clay  
 (Please type or print)

OFFICE MAILING ADDRESS PO Box 674  
West Point MS 39173

OFFICE PHONE 662 494-6140

OFFICE FAX 662 494-6141

POSITION IN COURT Justice Court Clerk

E-MAIL hbragg@claycounty.ms.gov

**Mark the statements which apply to you**

- I have made reservations directly with the hotel
- No room needed
- Please check if any of the above information has changed
- I acknowledge that MJC requires 100% attendance to be eligible for reimbursement of mileage, meals and lodging

*Please list below any questions that you would like to have answered about any topic covered at this seminar. Your questions will be forwarded to the appropriate speaker*

---



---



## Amy Berry

---

**From** Treva Hodge <thodge@claycounty.ms.gov>  
**Sent** Wednesday, October 01, 2014, 2:52 PM  
**To** aberry@claycounty.ms.gov  
**Subject** FW: 2014 Healthy Workplace Summit

Amy

Can you get approval for me to go to this? Really there will be no cost but ask the Board if anyone would like to go with me, one of them and maybe LaFrance

Thanks,

**Treva Hodge**  
Clay County, MS  
P O Box 815 | 205 Court Street  
West Point, MS 39773  
662-494-3124 (courthouse office)  
662-494-5152 (911 office)  
662-295-0909 (cell)  
662-492-4059 (fax)  
[thodge@claycounty.ms.gov](mailto:thodge@claycounty.ms.gov)

---

**From** Jessica R. Lynch [<mailto:JRLynch@bcbsms.com>]  
**Sent** Thursday, September 11, 2014, 3:48 PM  
**To** 'Treva Hodge'  
**Subject** 2014 Healthy Workplace Summit

Friday, October 10th  
9:00 am – 2:30 pm

Make your plans to join us for the 2014 Healthy Workplace Summit on Friday, October 10. You and two members of your staff will be our guests as we discuss strategies for continuing to support a wellness culture within your workplace.

The Summit will address ways for your business to create sustainable programs through creating healthy work environments that result in a healthier workforce. It's important for Healthy Workplace group leaders to have a long-term vision for their wellness program and one that is clearly aligned with the operational and strategic goals and the culture of the organization. This year's Summit will address these concepts and will provide attendees with tangible strategies and solutions.

Summit attendees will participate in interactive group discussions and worksite wellness activities and will hear essential strategies and best practices from Mississippi native, Lee Dukes. Lee has a long history in the field of employee health, going back to 1980 when he was selected to lead a governor's council on physical fitness in sports in Mississippi. In the decades that followed, Lee led the award-winning wellness program for Campbell Soup Company, started and grew several companies that focused on employee and community health, led corporate wellness initiatives for several companies before joining Catapult Health in 2014 where he leads product development in his role of Chief Solutions Officer. Over the last 30-plus years, Lee has consulted with hundreds of employers across the U.S., Canada, Mexico, Great Britain, Japan, and Germany, including Shell Oil, Texas Instruments, PepsiCo, Bell Helicopter, Apple Computer.

## Amy Berry

---

**From** Treva Hodge <thodge@claycounty.ms.gov>  
**Sent** Sunday, October 05, 2014, 4:25 PM  
**To** aberry@claycounty.ms.gov  
**Subject** FW: Pilot Spanish for Dispatchers class

Please put on agenda

Approve travel for dispatcher training for Treva Hodge and Kathy Bennett for Oct 6 & 7 to Richland, MS

Then let them know it is just for one motel room for one night and meals - nothing else

Treva Hodge  
Clay County, MS  
P O Box 815 | 205 Court Street  
West Point, MS 39773  
662-494-3124 (courthouse office)  
662-494-5152 (911 office)  
662-295-0909 (cell)  
662-492-4059 (fax)  
[thodge@claycounty.ms.gov](mailto:thodge@claycounty.ms.gov)

-----Original Message-----

**From** Laura Spell [<mailto:lauraspell911@yahoo.com>]  
**Sent** Monday, September 22, 2014, 4:14 PM  
**To** Treva Hodge  
**Subject** Pilot Spanish for Dispatchers class

Hey Treva,

On Oct 6 and 7 at the Richland Training Center, I am having a pilot class, as is required by Standards and Training for approval for all dispatchers in the state, for my Basic Spanish for Dispatchers class. I am doing it free of charge, however attendees will get continued education hours. I know you are a good distance away and Standards and Training will not reimburse any expenses such as hotels, and even food and mileage if you are more than 100 miles away, but if you are able, I would like you to be one to come and evaluate the class. I'm not advertising on NCIC since I'm doing it for free but I have to pay for the materials. If you can and want to, just let me know. Thanks!

Laura

Sent from my iPhone=